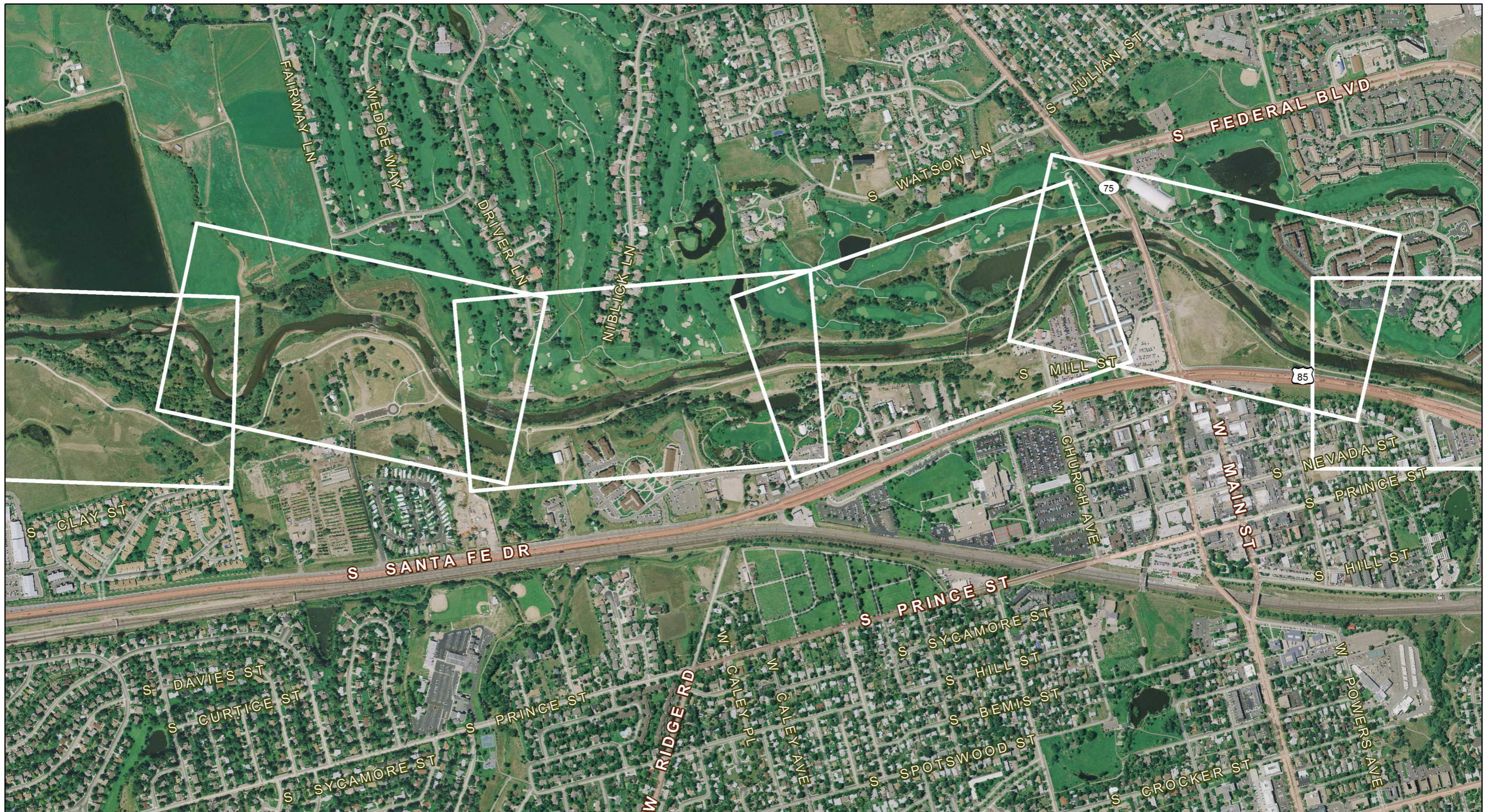


**URBAN DRAINAGE AND FLOOD
CONTROL DISTRICT
ROUTINE MAINTENANCE**

**SOUTH PLATTE RIVER PROGRAM
MAINTENANCE ACCESS MAPS**

**SHEET
1 OF 16**



**URBAN DRAINAGE AND FLOOD
CONTROL DISTRICT
ROUTINE MAINTENANCE**

**SOUTH PLATTE RIVER PROGRAM
MAINTENANCE ACCESS MAPS**

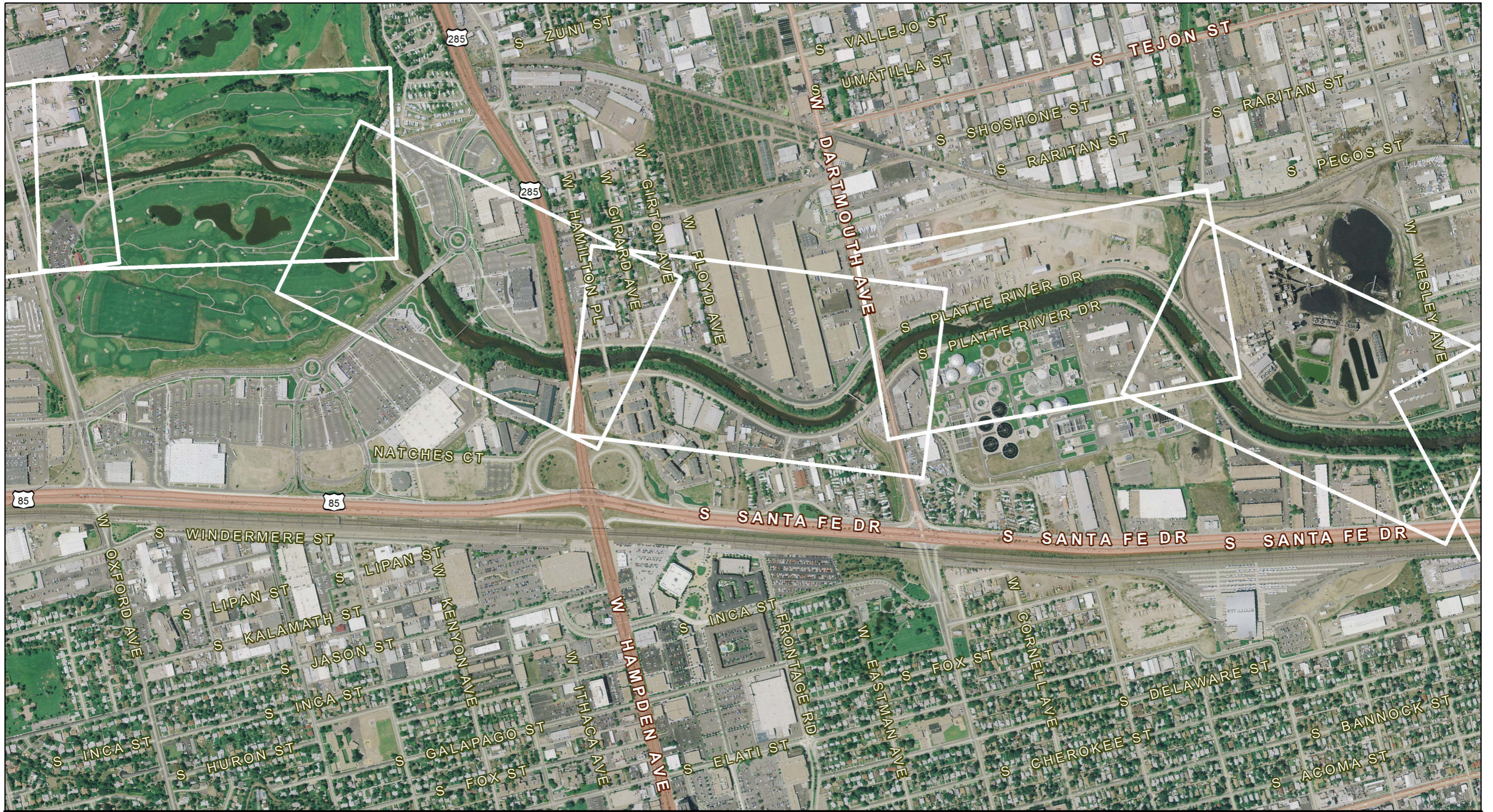
**SHEET
2 OF 16**



**URBAN DRAINAGE AND FLOOD
CONTROL DISTRICT
ROUTINE MAINTENANCE**

**SOUTH PLATTE RIVER PROGRAM
MAINTENANCE ACCESS MAPS**

**SHEET
3 OF 16**



URBAN DRAINAGE AND FLOOD CONTROL DISTRICT
ROUTINE MAINTENANCE

SOUTH PLATTE RIVER PROGRAM
MAINTENANCE ACCESS MAPS

SHEET
4 OF 16



**URBAN DRAINAGE AND FLOOD
CONTROL DISTRICT
ROUTINE MAINTENANCE**

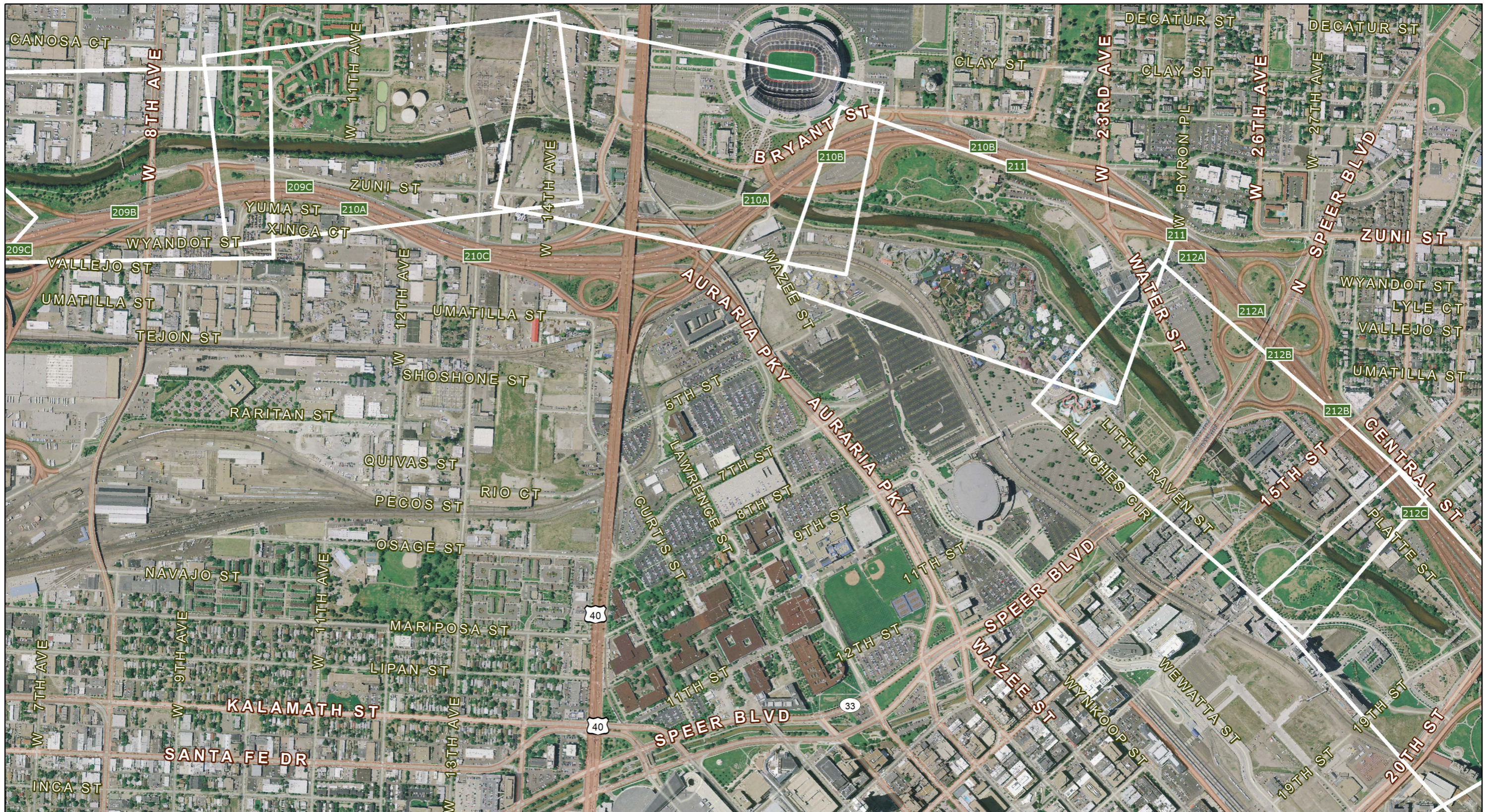
**SOUTH PLATTE RIVER PROGRAM
MAINTENANCE ACCESS MAPS**



**URBAN DRAINAGE AND FLOOD
CONTROL DISTRICT
ROUTINE MAINTENANCE**

**SOUTH PLATTE RIVER PROGRAM
MAINTENANCE ACCESS MAPS**

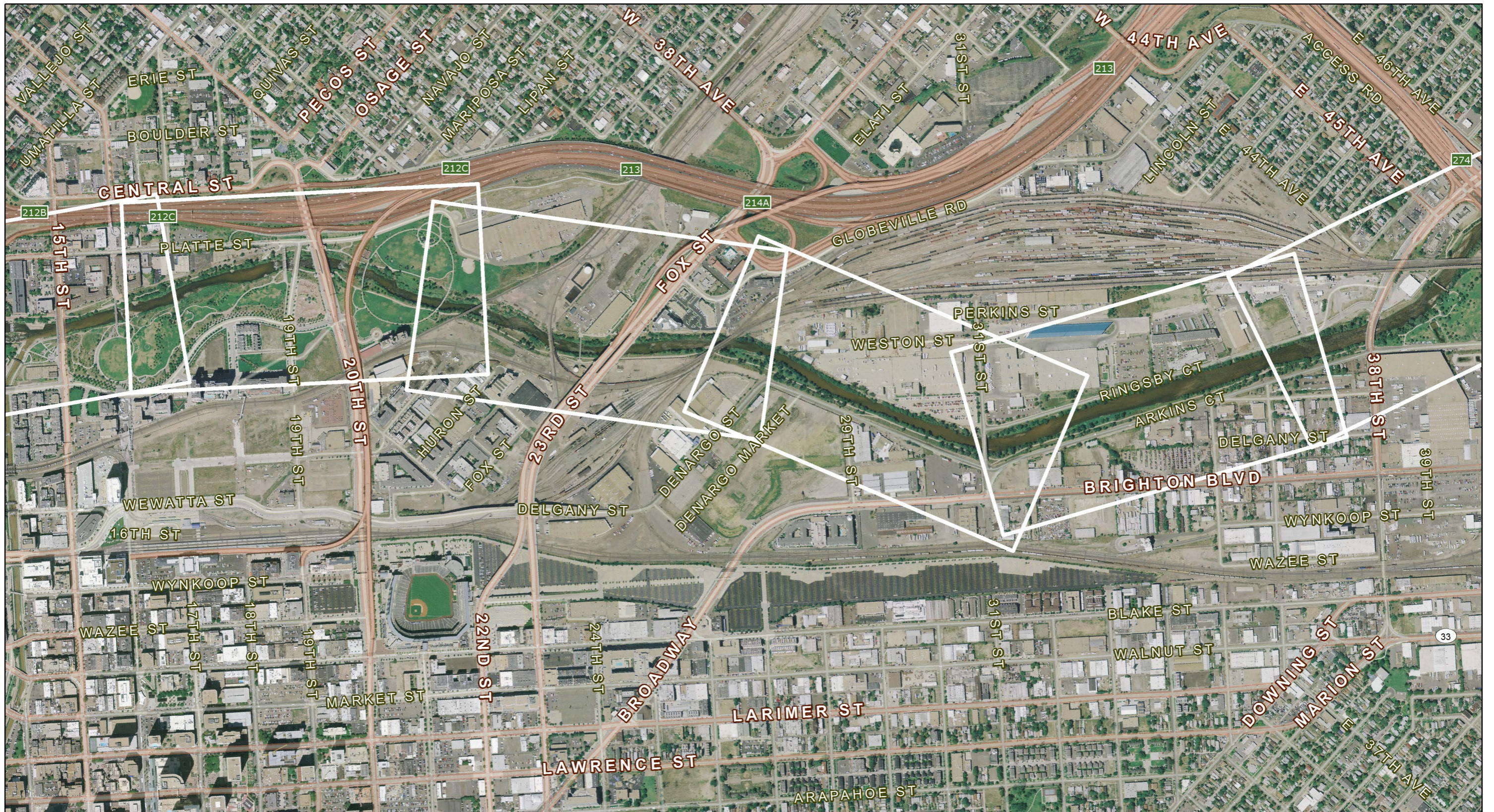
**SHEET
6 OF 16**



**URBAN DRAINAGE AND FLOOD
CONTROL DISTRICT
ROUTINE MAINTENANCE**

**SOUTH PLATTE RIVER PROGRAM
MAINTENANCE ACCESS MAPS**

**SHEET
7 OF 16**



**URBAN DRAINAGE AND FLOOD
CONTROL DISTRICT
ROUTINE MAINTENANCE**

**SOUTH PLATTE RIVER PROGRAM
MAINTENANCE ACCESS MAPS**

**SHEET
8 OF 16**



**URBAN DRAINAGE AND FLOOD
CONTROL DISTRICT
ROUTINE MAINTENANCE**

**SOUTH PLATTE RIVER PROGRAM
MAINTENANCE ACCESS MAPS**

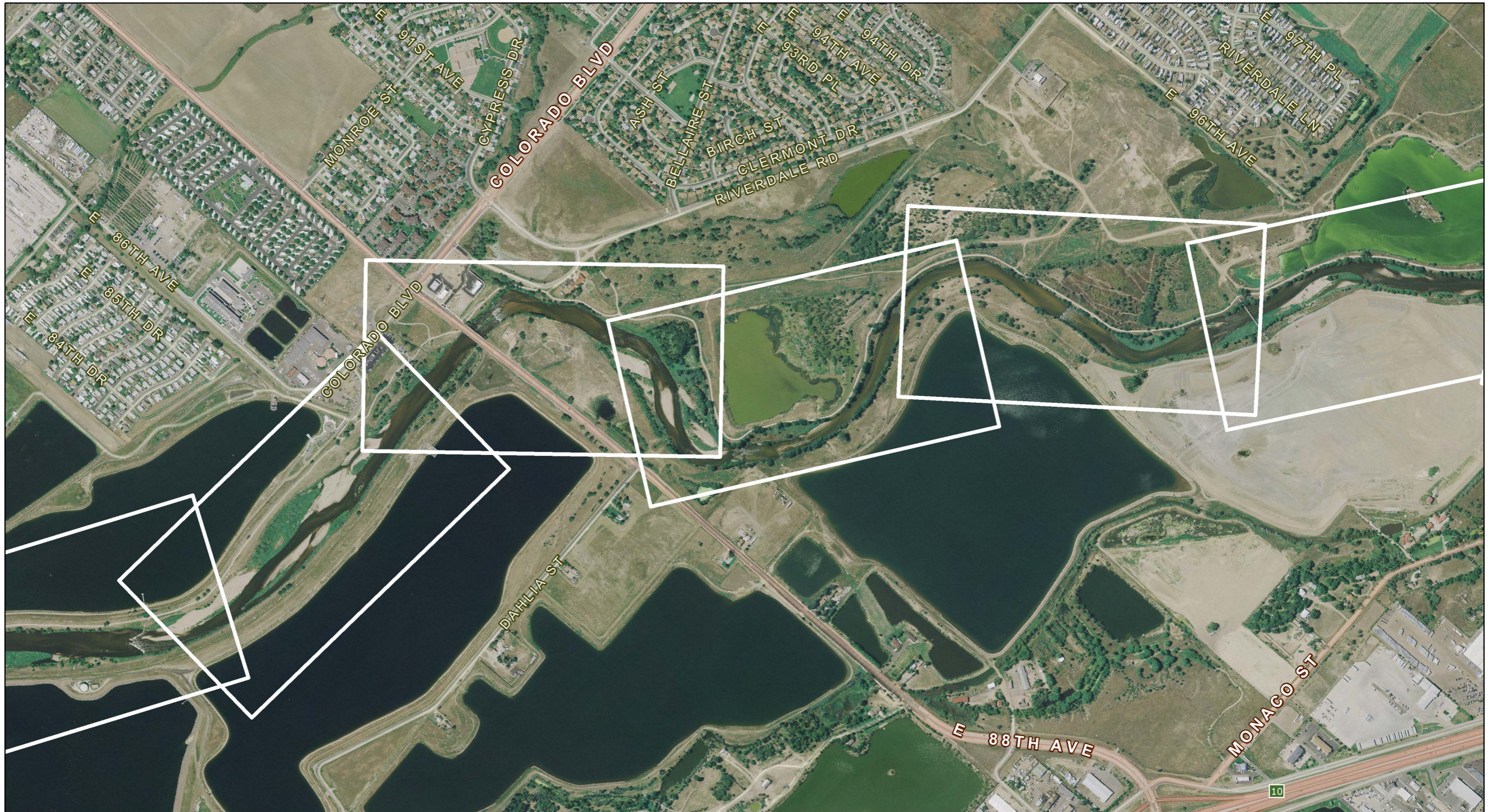
**SHEET
9 OF 16**



**URBAN DRAINAGE AND FLOOD
CONTROL DISTRICT
ROUTINE MAINTENANCE**

**SOUTH PLATTE RIVER PROGRAM
MAINTENANCE ACCESS MAPS**

**SHEET
10 OF 16**



**URBAN DRAINAGE AND FLOOD
CONTROL DISTRICT
ROUTINE MAINTENANCE**

**SOUTH PLATTE RIVER PROGRAM
MAINTENANCE ACCESS MAPS**

**SHEET
11 OF 16**



**URBAN DRAINAGE AND FLOOD
CONTROL DISTRICT
ROUTINE MAINTENANCE**

**SOUTH PLATTE RIVER PROGRAM
MAINTENANCE ACCESS MAPS**

**SHEET
12 OF 16**



**URBAN DRAINAGE AND FLOOD
CONTROL DISTRICT
ROUTINE MAINTENANCE**

**SOUTH PLATTE RIVER PROGRAM
MAINTENANCE ACCESS MAPS**

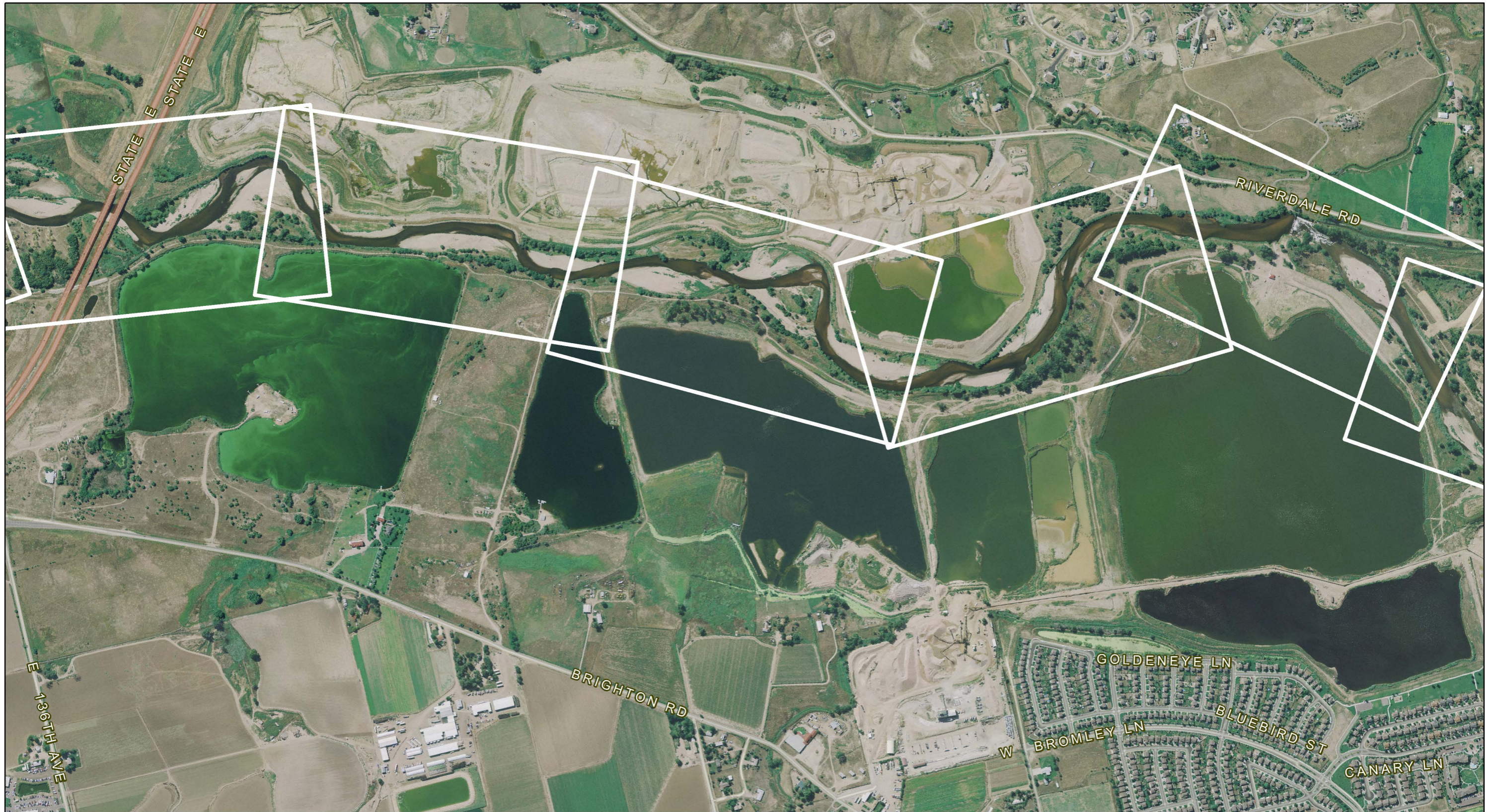
**SHEET
13 OF 16**



**URBAN DRAINAGE AND FLOOD
CONTROL DISTRICT
ROUTINE MAINTENANCE**

**SOUTH PLATTE RIVER PROGRAM
MAINTENANCE ACCESS MAPS**

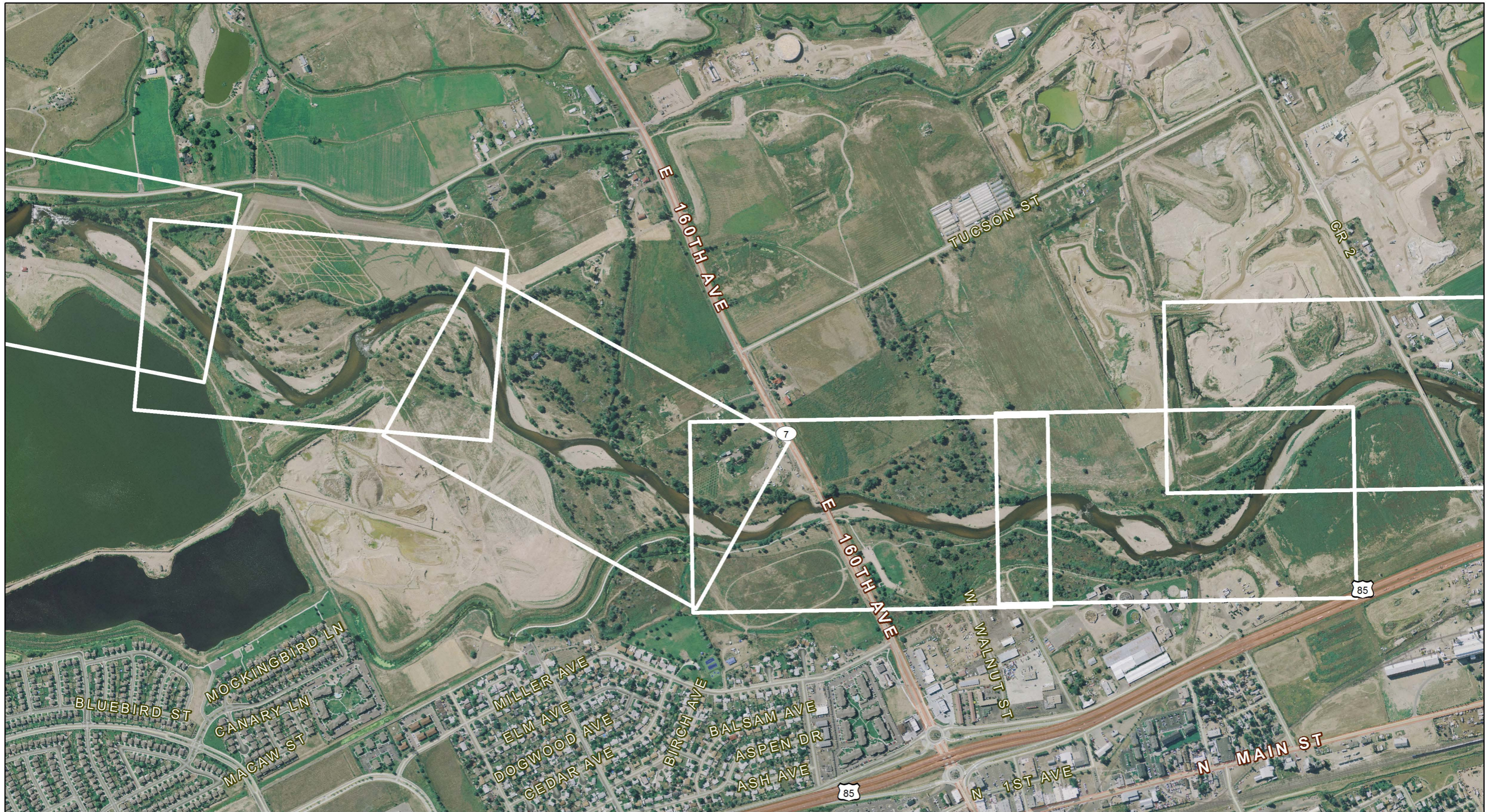
**SHEET
14 OF 16**



**URBAN DRAINAGE AND FLOOD
CONTROL DISTRICT
ROUTINE MAINTENANCE**

**SOUTH PLATTE RIVER PROGRAM
MAINTENANCE ACCESS MAPS**

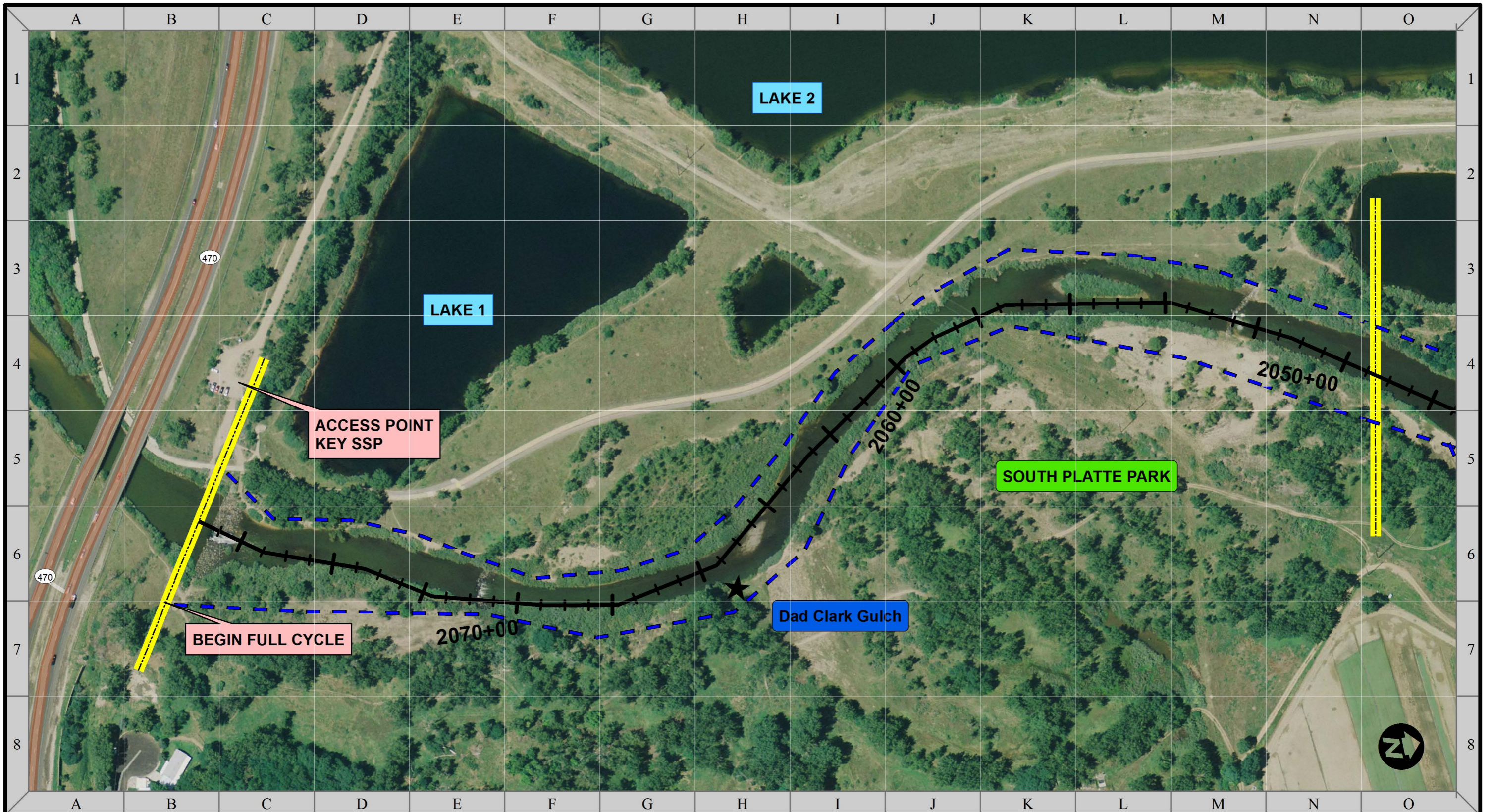
**SHEET
15 OF 16**



**URBAN DRAINAGE AND FLOOD
CONTROL DISTRICT
ROUTINE MAINTENANCE**

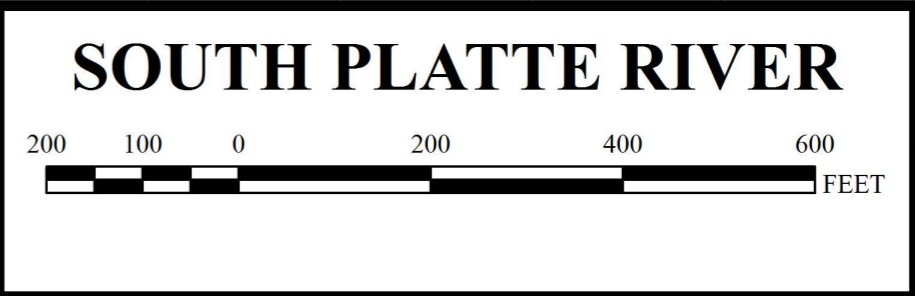
**SOUTH PLATTE RIVER PROGRAM
MAINTENANCE ACCESS MAPS**

**SHEET
16 OF 16**



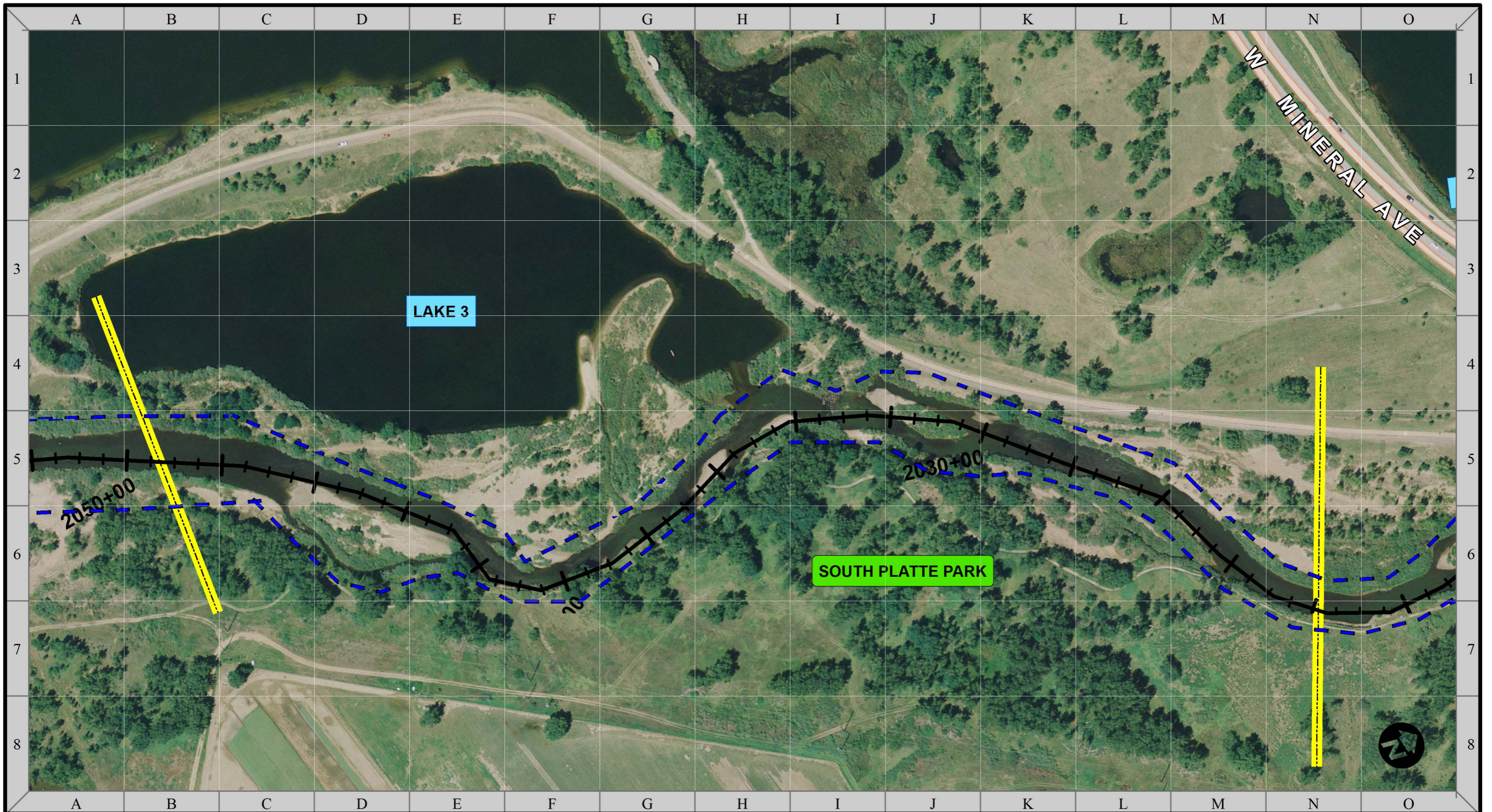
LEGEND	
	DEBRIS LIMITS
	MATCH LINES
	TRAIL MOWING
	STATIONING
	STRING TRIMMING
	DRAINAGEWAYS

**URBAN DRAINAGE AND FLOOD
 CONTROL DISTRICT
 ROUTINE MAINTENANCE**



SHEET
 1 OF 75

1 GRID = 200'
 LENGTH

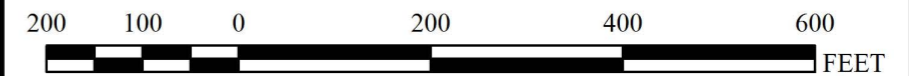


LEGEND

- DEBRIS LIMITS
- TRAIL MOWING
- STRING TRIMMING
- MATCH LINES
- + STATIONING
- ★ DRAINAGEWAYS

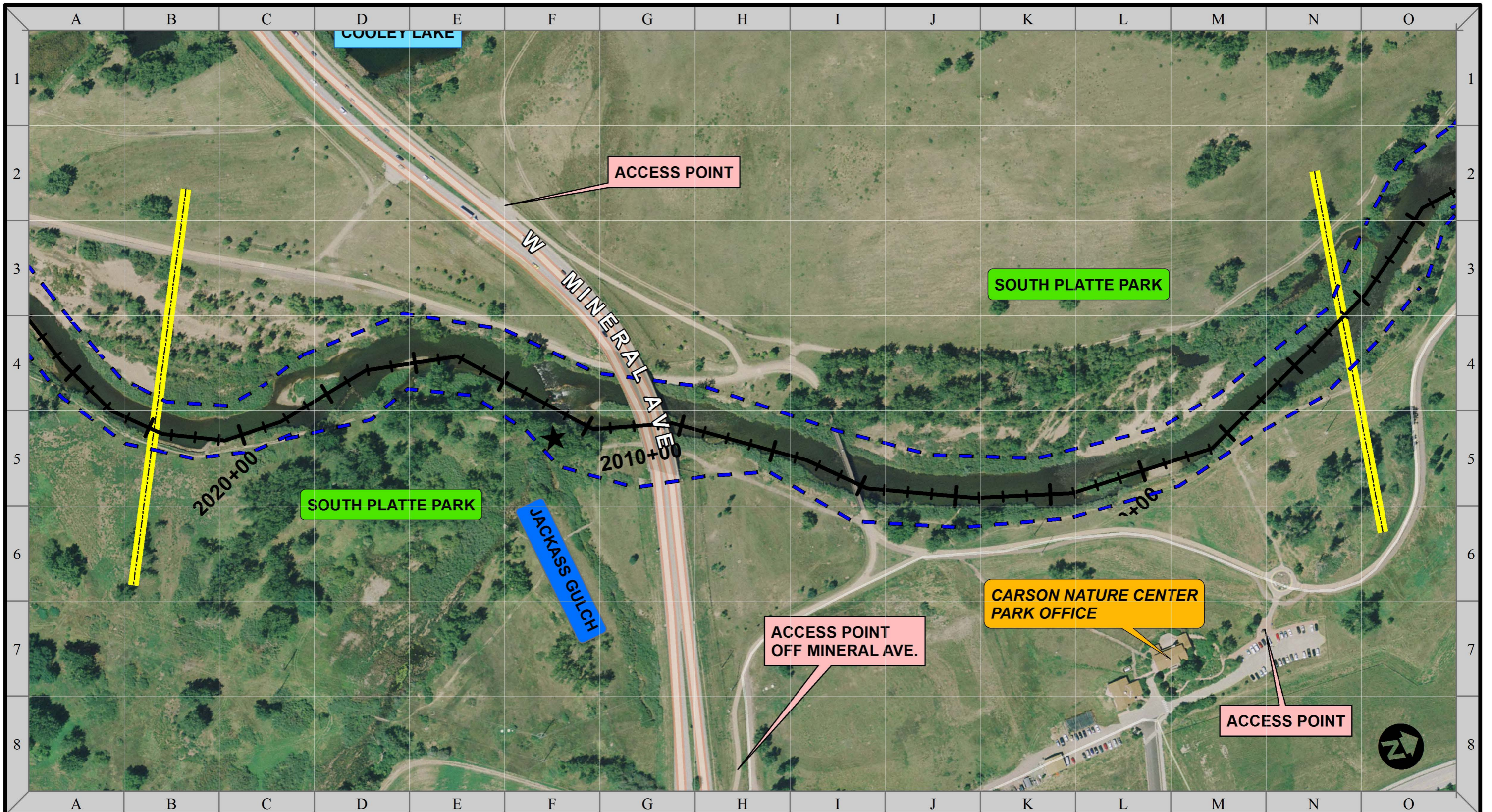
**URBAN DRAINAGE AND FLOOD
CONTROL DISTRICT
ROUTINE MAINTENANCE**

SOUTH PLATTE RIVER



SHEET
2 OF 75

1 GRID = 200'
LENGTH



LEGEND

- DEBRIS LIMITS
- TRAIL MOWING
- STRING TRIMMING
- MATCH LINES
- + STATIONING
- ★ DRAINAGEWAYS

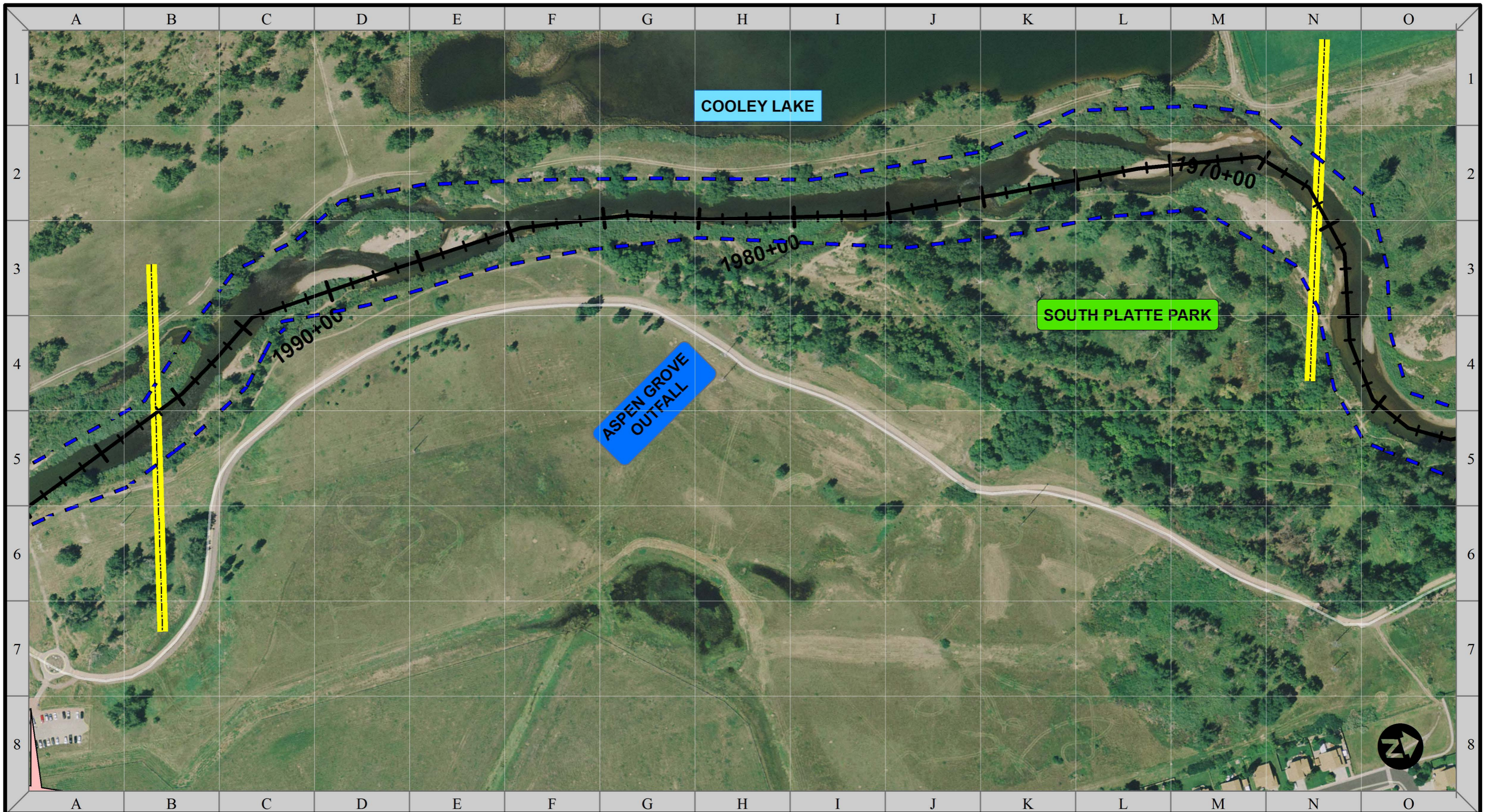
**URBAN DRAINAGE AND FLOOD CONTROL DISTRICT
ROUTINE MAINTENANCE**







SOUTH PLATTE RIVER



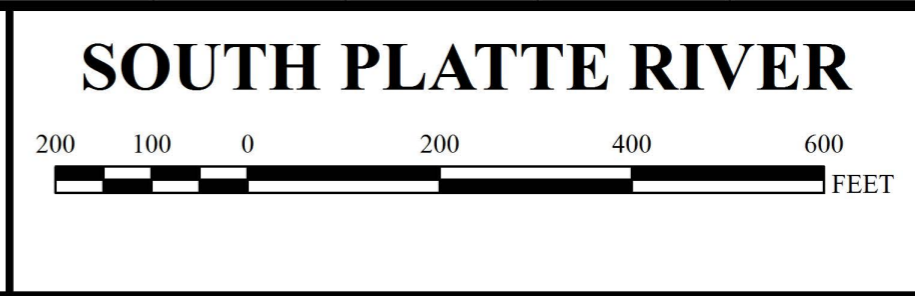
SHEET
3 OF 75

1 GRID = 200'
LENGTH



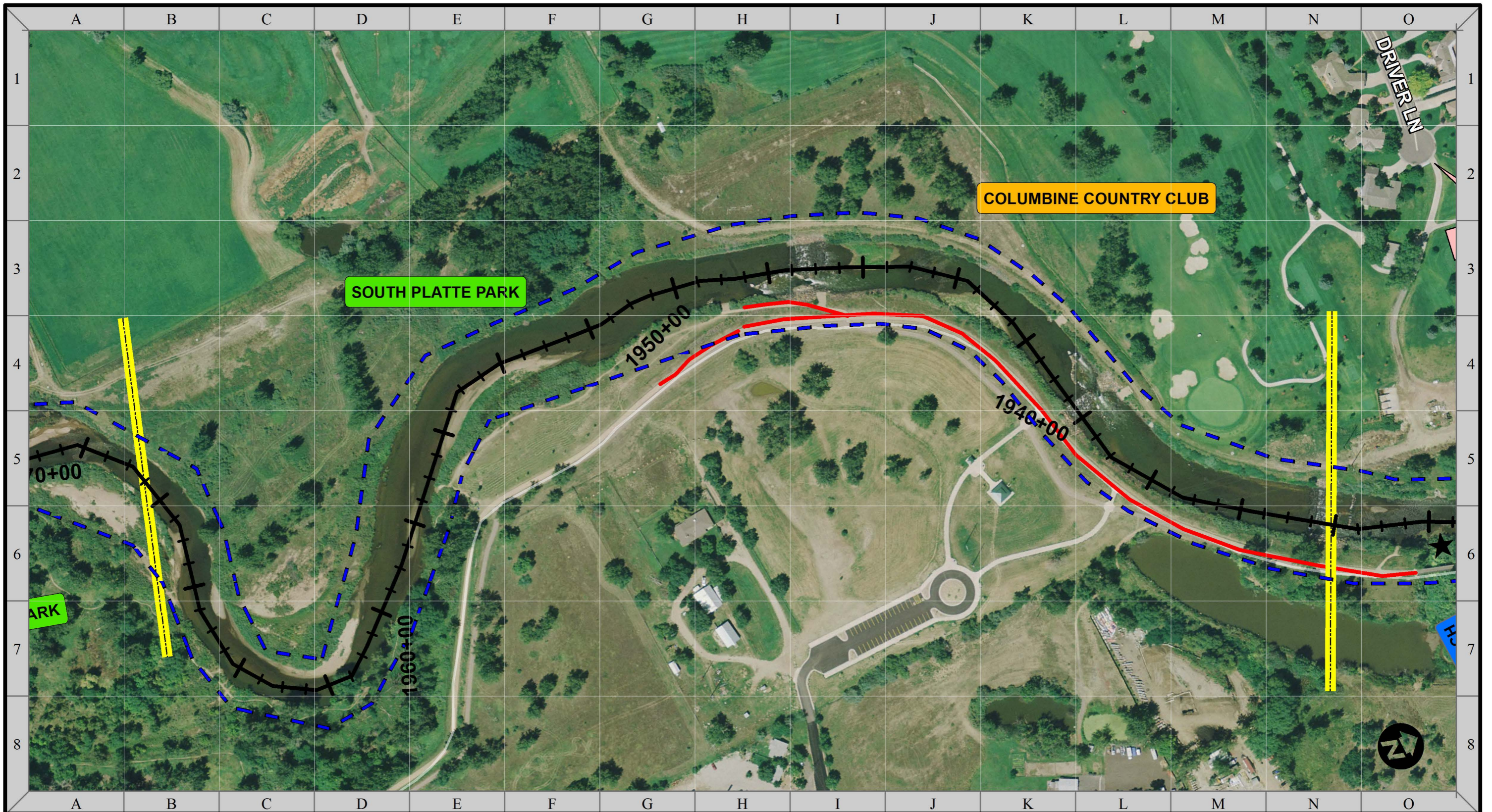
LEGEND	
	DEBRIS LIMITS
	TRAIL MOWING
	STRING TRIMMING
	MATCH LINES
	STATIONING
	DRAINAGEWAYS

**URBAN DRAINAGE AND FLOOD
CONTROL DISTRICT**
 ROUTINE MAINTENANCE



SHEET
 4 OF 75

1 GRID = 200'
 LENGTH

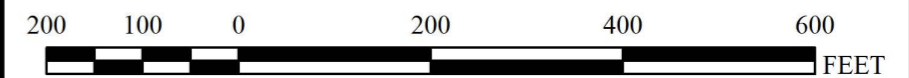


LEGEND

- — — DEBRIS LIMITS
- — — TRAIL MOWING
- STRING TRIMMING
- - - - MATCH LINES
- + STATIONING
- ★ DRAINAGEWAYS

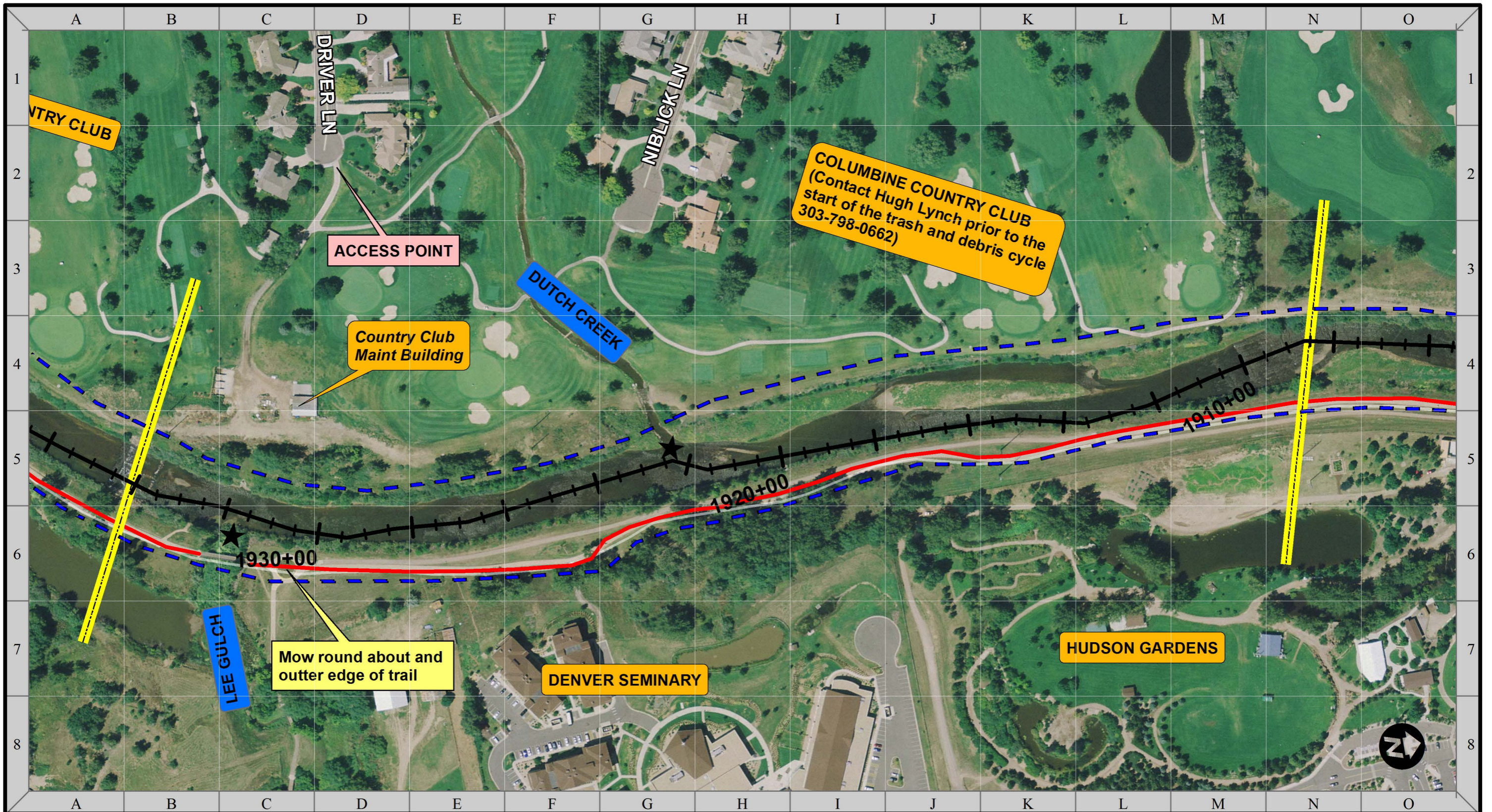
**URBAN DRAINAGE AND FLOOD
CONTROL DISTRICT
ROUTINE MAINTENANCE**

SOUTH PLATTE RIVER



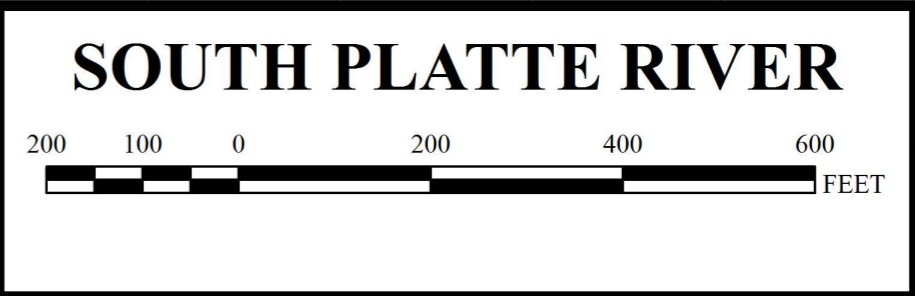
SHEET
5 OF 75

1 GRID = 200'
LENGTH



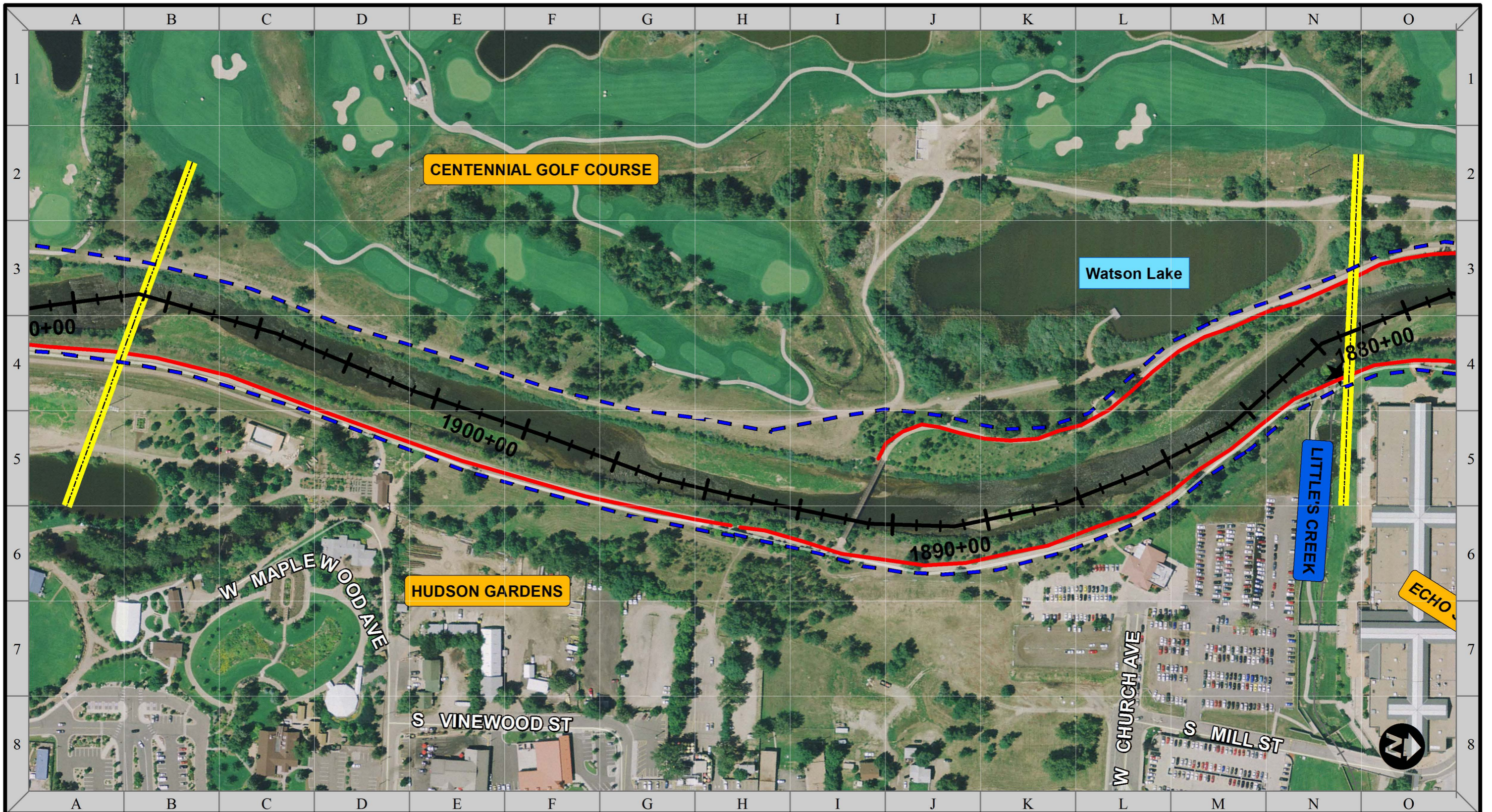
LEGEND	
	DEBRIS LIMITS
	TRAIL MOWING
	STRING TRIMMING
	MATCH LINES
	STATIONING
	DRAINAGEWAYS

**URBAN DRAINAGE AND FLOOD
CONTROL DISTRICT
ROUTINE MAINTENANCE**



SHEET
6 OF 75

**1 GRID = 200'
LENGTH**



LEGEND

- DEBRIS LIMITS
- TRAIL MOWING
- STRING TRIMMING
- MATCH LINES
- + STATIONING
- ★ DRAINAGEWAYS

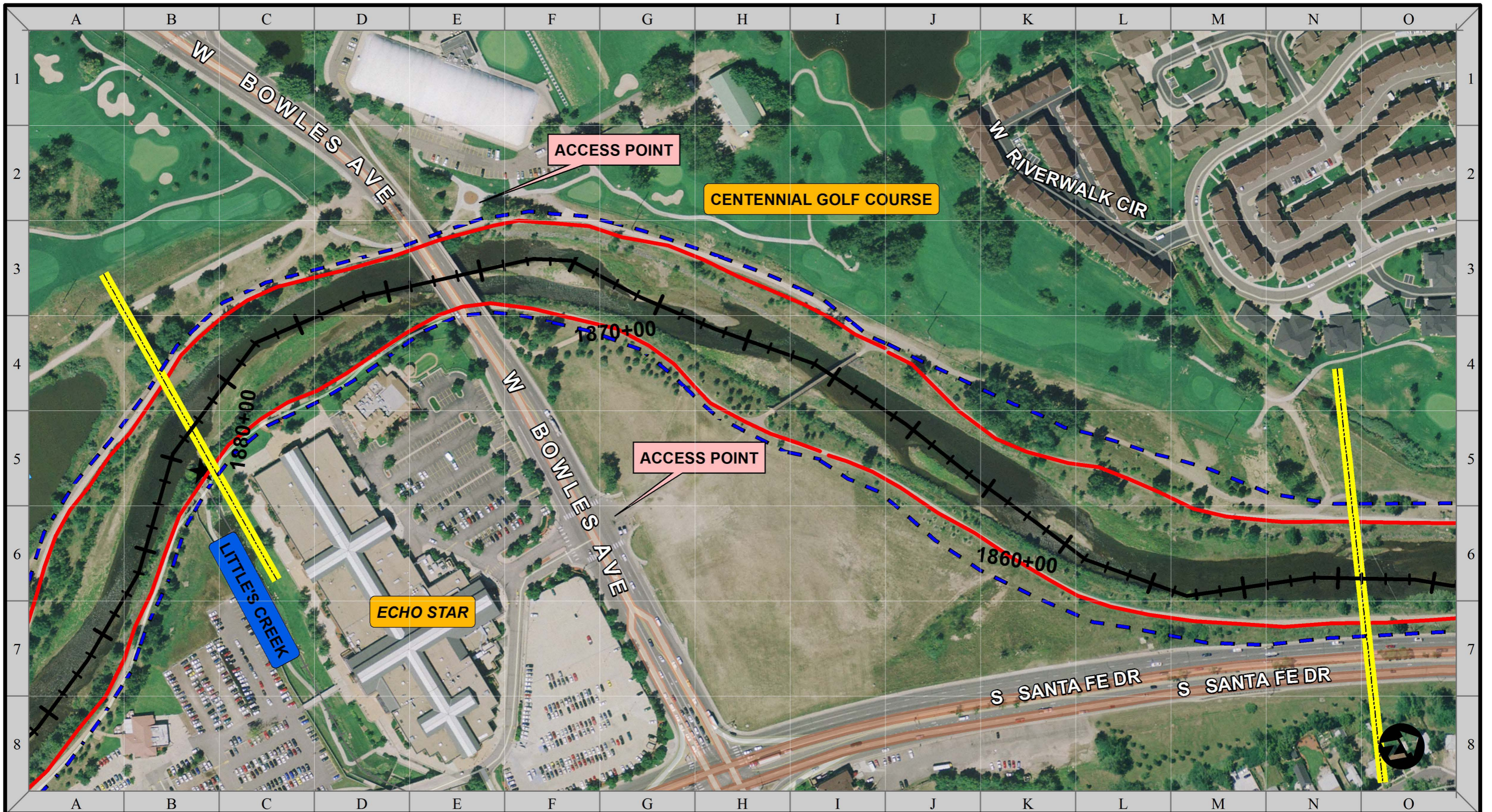
**URBAN DRAINAGE AND FLOOD
CONTROL DISTRICT
ROUTINE MAINTENANCE**

SOUTH PLATTE RIVER



SHEET
7 OF 75

1 GRID = 200'
LENGTH



LEGEND

- DEBRIS LIMITS
- TRAIL MOWING
- STRING TRIMMING
- MATCH LINES
- + STATIONING
- ★ DRAINAGEWAYS

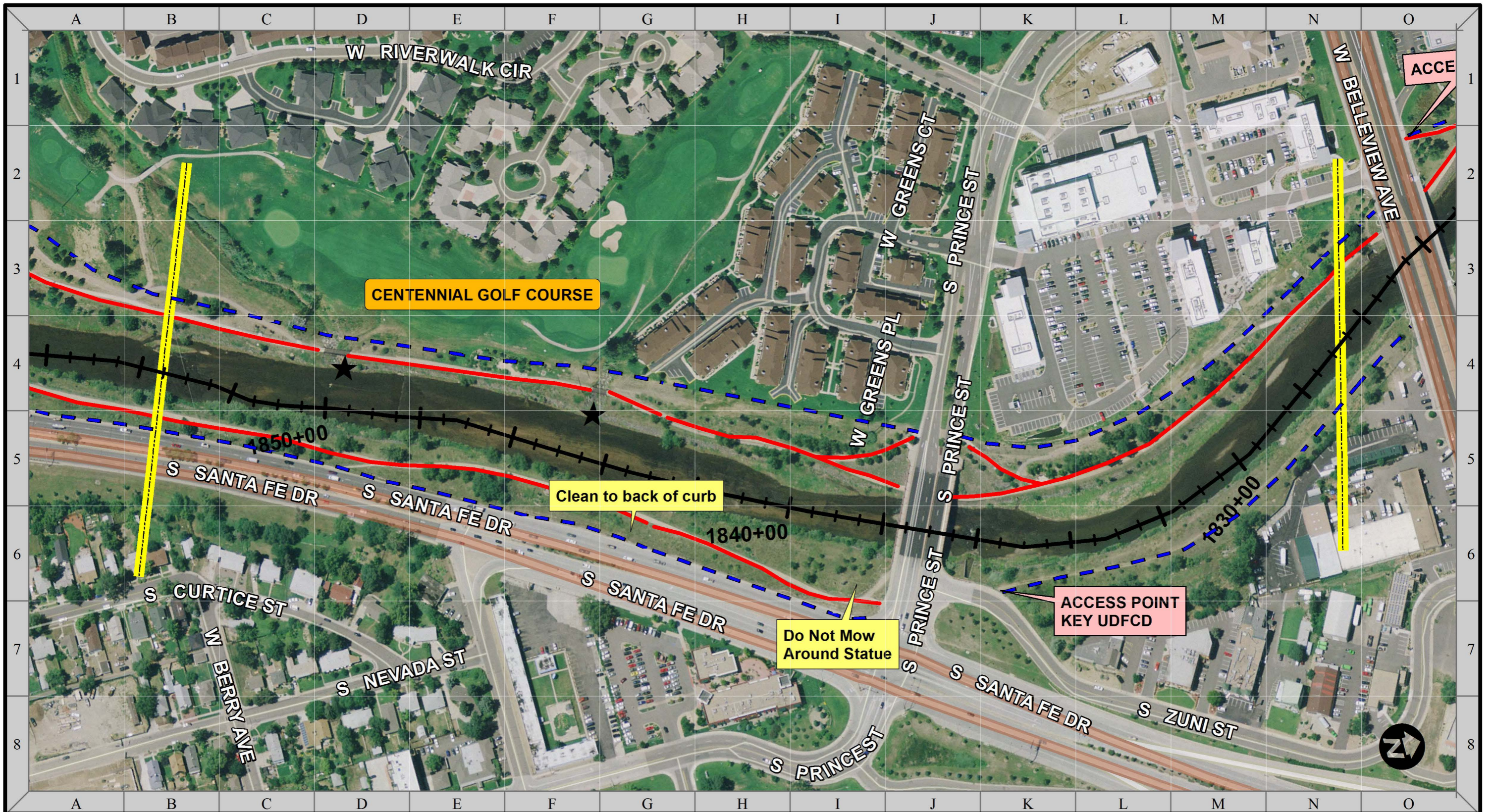
**URBAN DRAINAGE AND FLOOD
CONTROL DISTRICT
ROUTINE MAINTENANCE**

SOUTH PLATTE RIVER



SHEET
8 OF 75

1 GRID = 200'
LENGTH



LEGEND

- DEBRIS LIMITS
- TRAIL MOWING
- STRING TRIMMING
- MATCH LINES
- + STATIONING
- ★ DRAINAGEWAYS

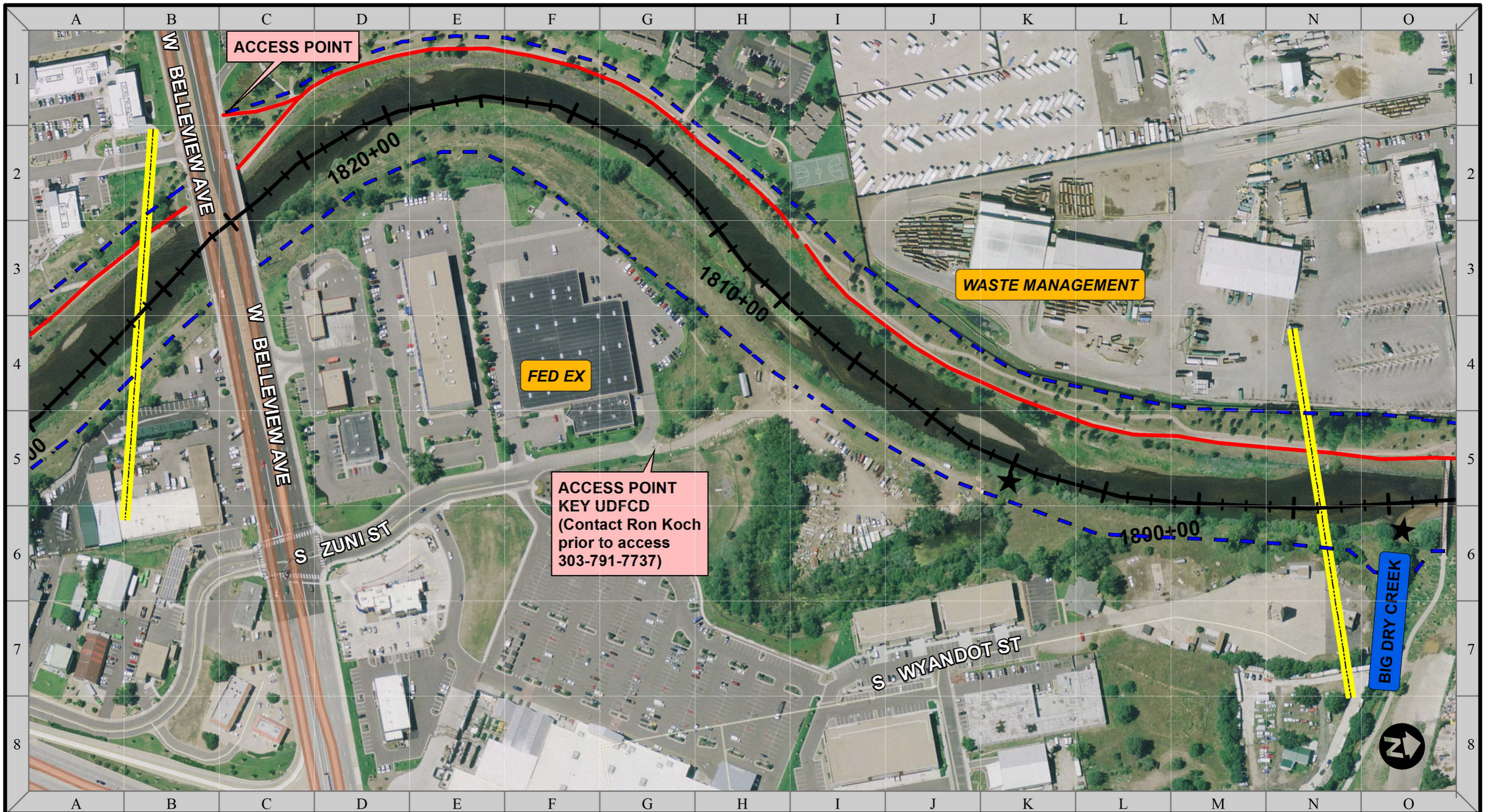
**URBAN DRAINAGE AND FLOOD
CONTROL DISTRICT
ROUTINE MAINTENANCE**

SOUTH PLATTE RIVER



SHEET
9 OF 75

1 GRID = 200'
LENGTH



LEGEND

- — — DEBRIS LIMITS
- — — TRAIL MOWING
- MATCH LINES
- + STATIONING
- STRING TRIMMING
- ★ DRAINAGEWAYS

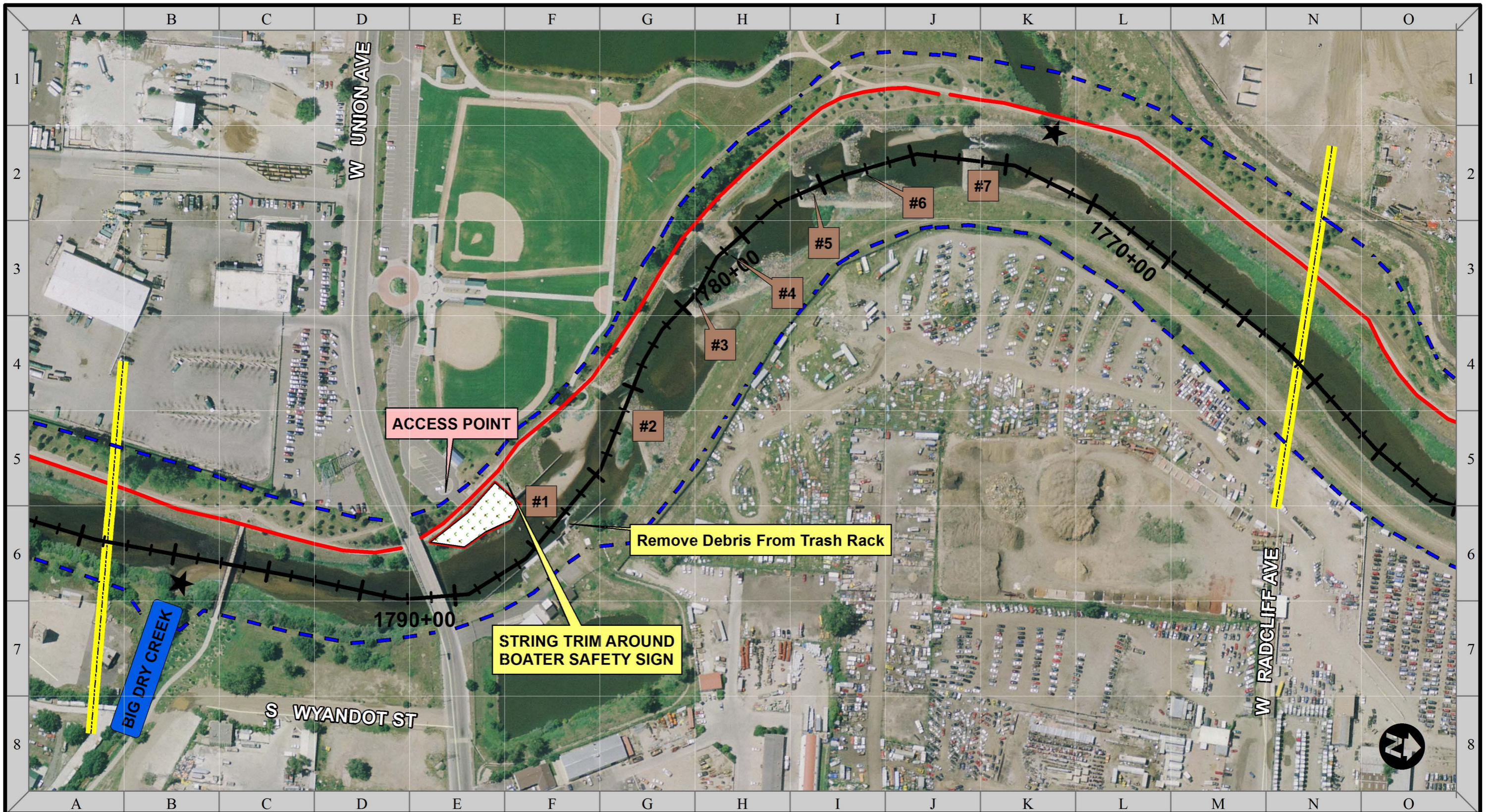
**URBAN DRAINAGE AND FLOOD
CONTROL DISTRICT
ROUTINE MAINTENANCE**

SOUTH PLATTE RIVER



SHEET
10 OF 75

1 GRID = 200'
LENGTH



LEGEND

- DEBRIS LIMITS
- TRAIL MOWING
- STRING TRIMMING
- MATCH LINES
- + STATIONING
- ★ DRAINAGEWAYS

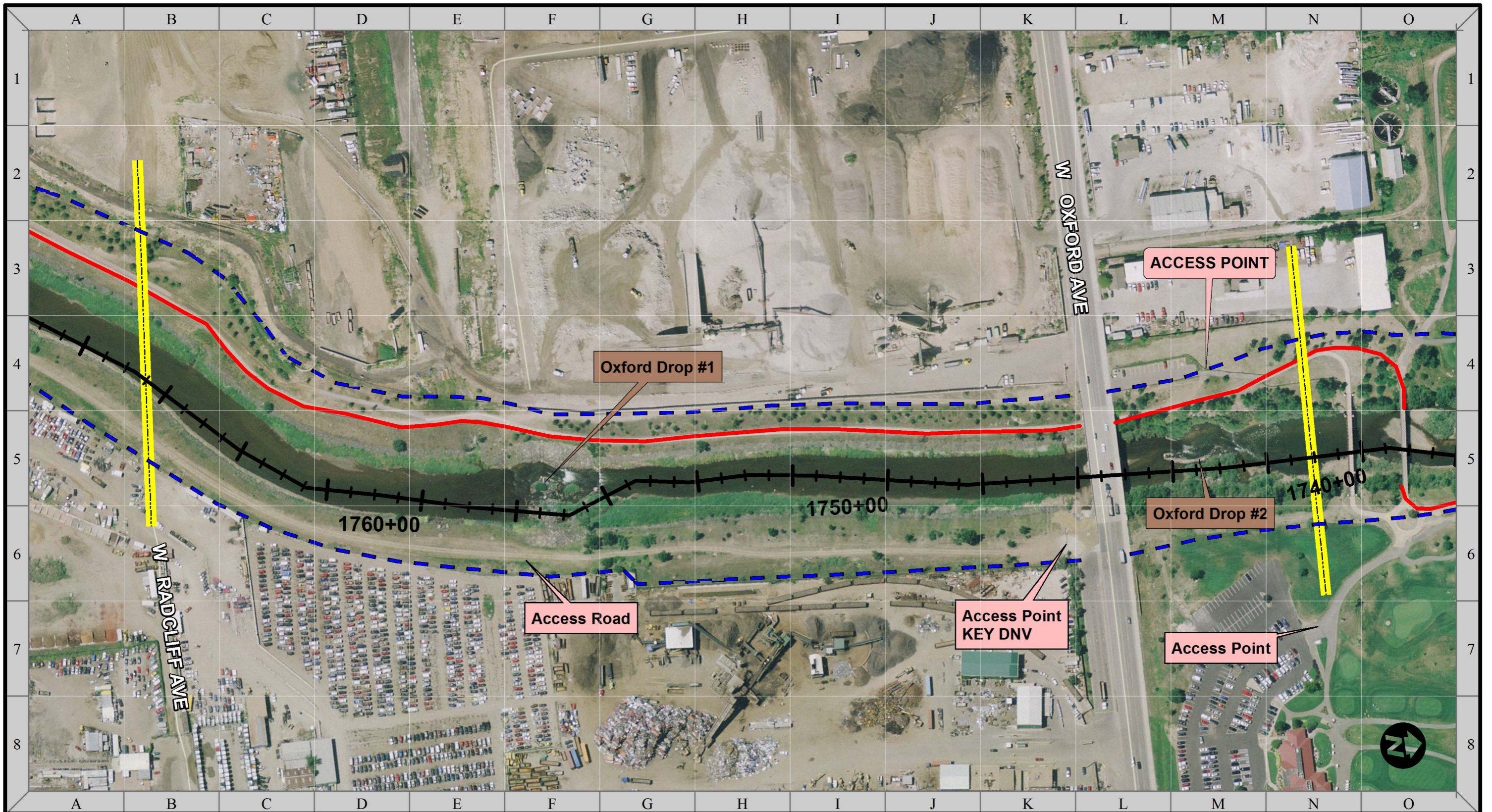
**URBAN DRAINAGE AND FLOOD
CONTROL DISTRICT
ROUTINE MAINTENANCE**

SOUTH PLATTE RIVER



SHEET
11 OF 75

1 GRID = 200'
LENGTH



LEGEND

- DEBRIS LIMITS
- TRAIL MOWING
- STRING TRIMMING
- MATCH LINES
- + STATIONING
- ★ DRAINAGEWAYS

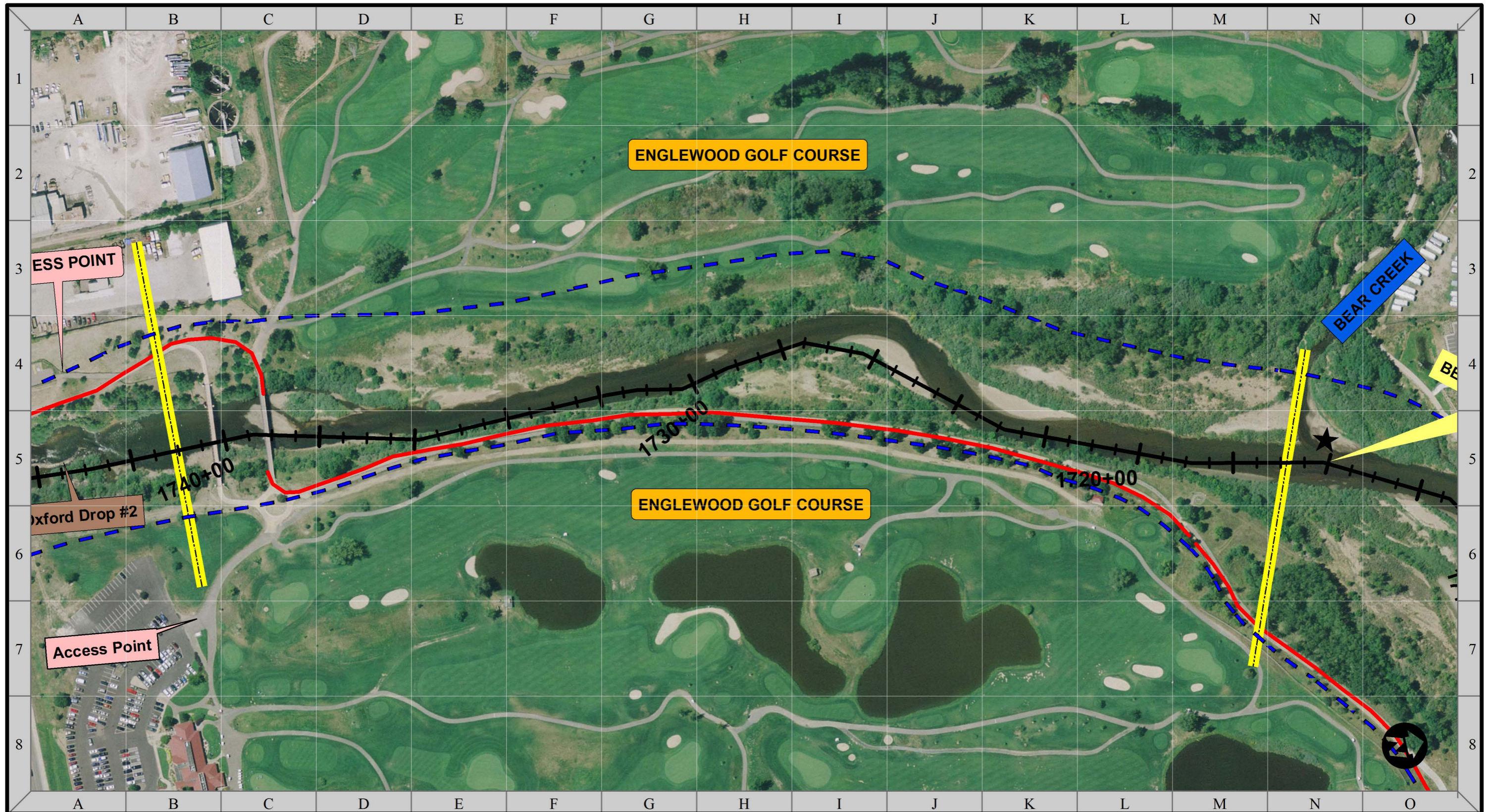
**URBAN DRAINAGE AND FLOOD
CONTROL DISTRICT
ROUTINE MAINTENANCE**

SOUTH PLATTE RIVER



SHEET
12 OF 75

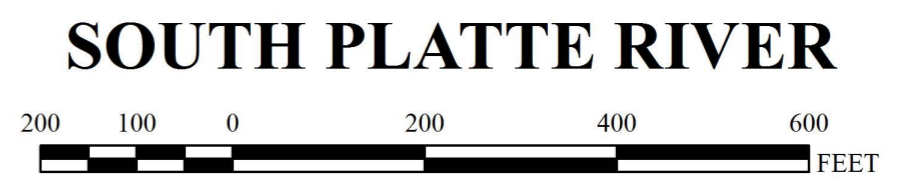
1 GRID = 200'
LENGTH



LEGEND

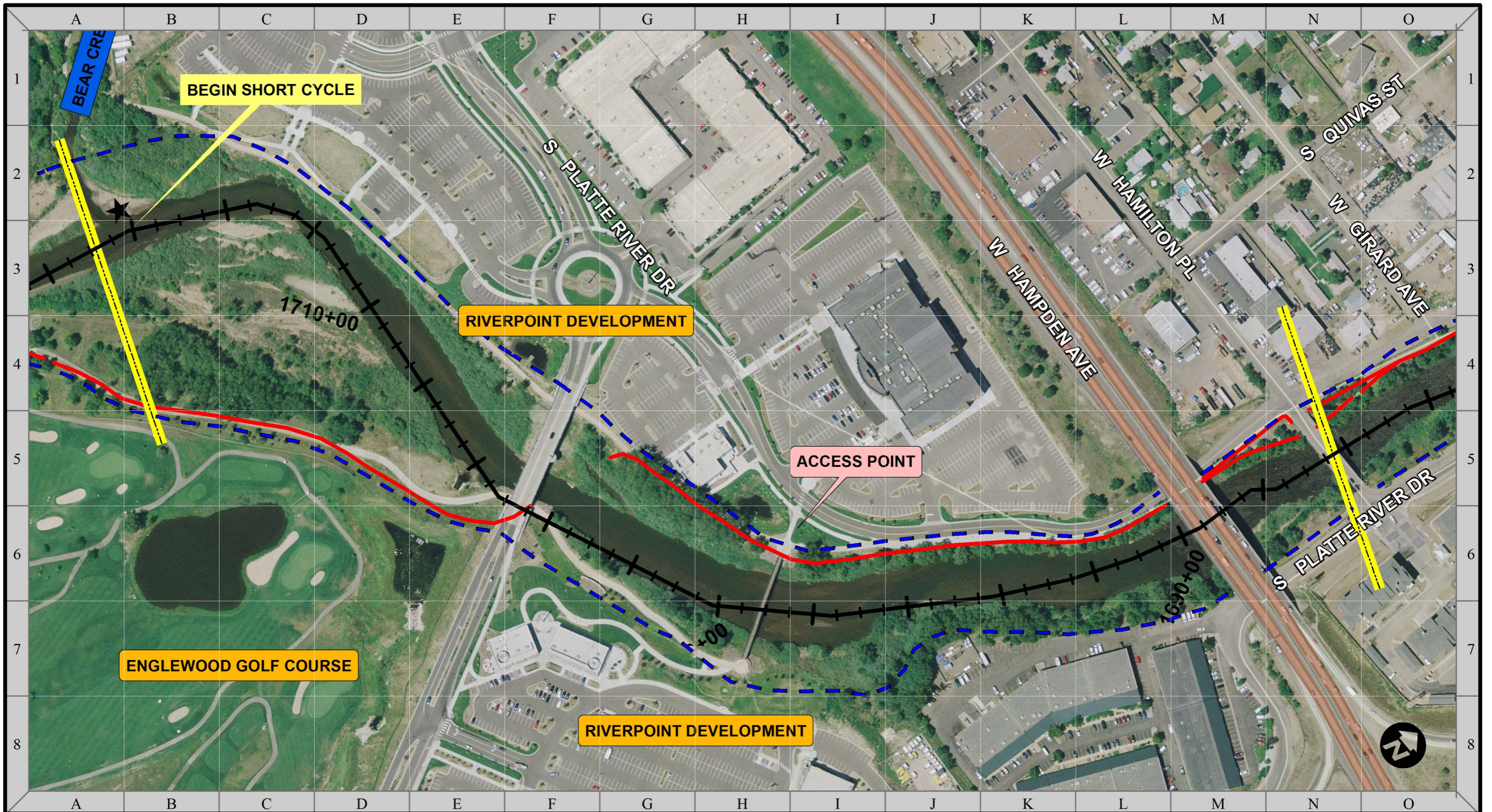
- DEBRIS LIMITS
- TRAIL MOWING
- STRING TRIMMING
- MATCH LINES
- + STATIONING
- ★ DRAINAGEWAYS

**URBAN DRAINAGE AND FLOOD
CONTROL DISTRICT
ROUTINE MAINTENANCE**



SHEET
13 OF 75

1 GRID = 200'
LENGTH



LEGEND

- DEBRIS LIMITS
- TRAIL MOWING
- STRING TRIMMING
- MATCH LINES
- + STATIONING
- ★ DRAINAGEWAYS

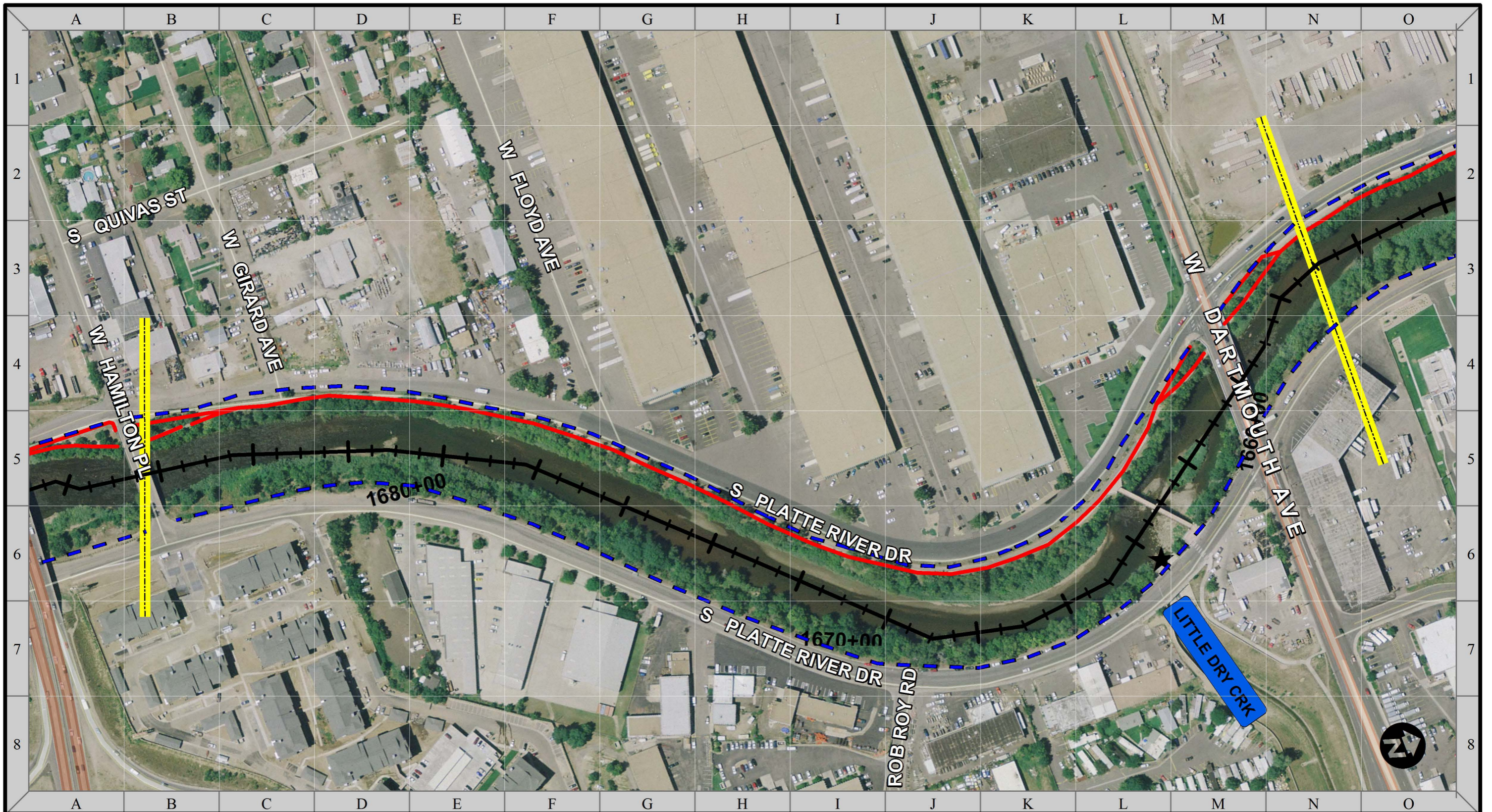
**URBAN DRAINAGE AND FLOOD
CONTROL DISTRICT
ROUTINE MAINTENANCE**

SOUTH PLATTE RIVER



SHEET
14 OF 75

1 GRID = 200'
LENGTH



LEGEND

- — — DEBRIS LIMITS
- — — TRAIL MOWING
- STRING TRIMMING
- - - - MATCH LINES
- + STATIONING
- ★ DRAINAGEWAYS

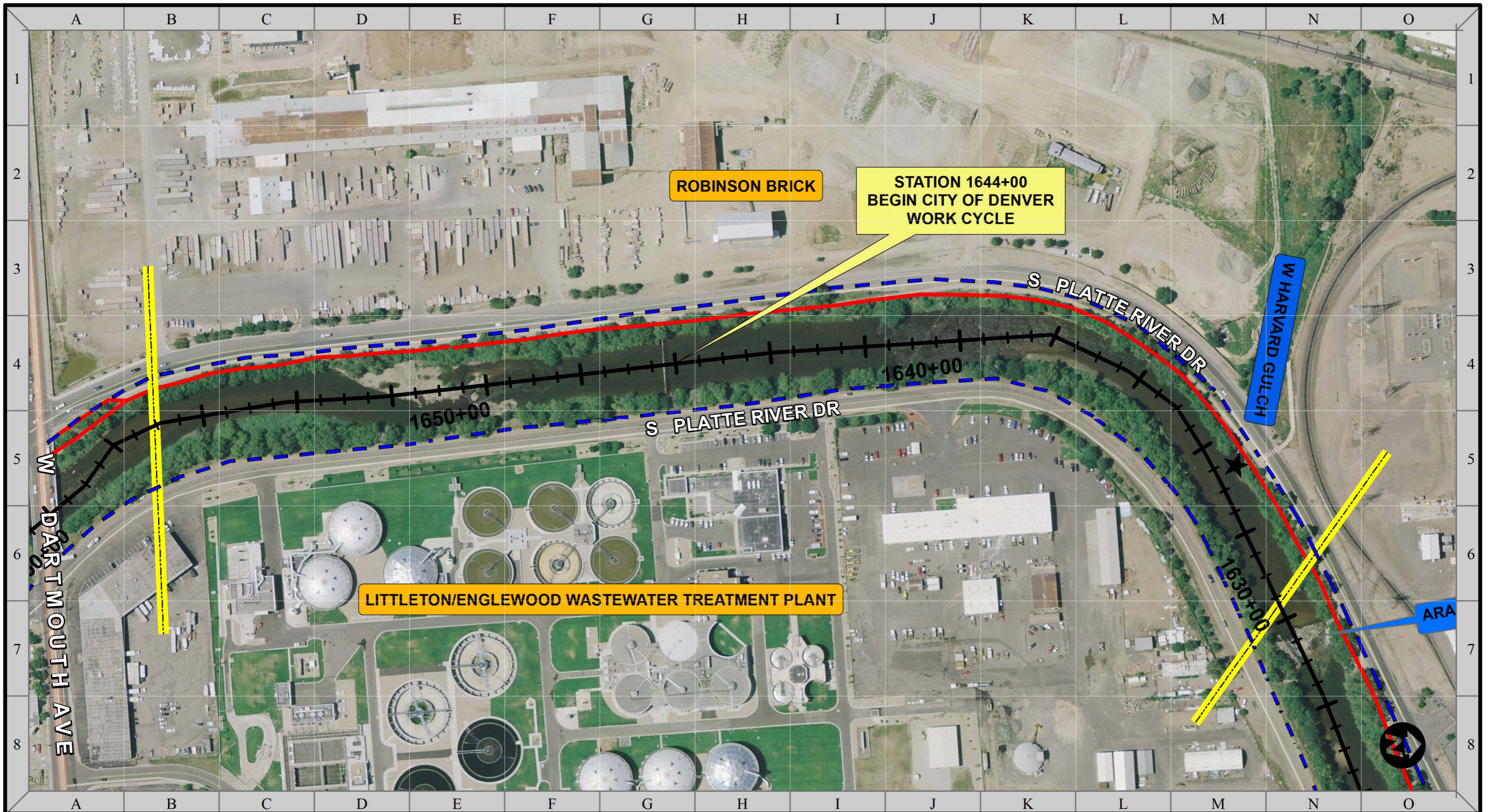
**URBAN DRAINAGE AND FLOOD
CONTROL DISTRICT
ROUTINE MAINTENANCE**

SOUTH PLATTE RIVER



SHEET
15 OF 75

1 GRID = 200'
LENGTH



LEGEND

- — — DEBRIS LIMITS
- — — TRAIL MOWING
- STRING TRIMMING
- — — MATCH LINES
- + STATIONING
- ★ DRAINAGEWAYS

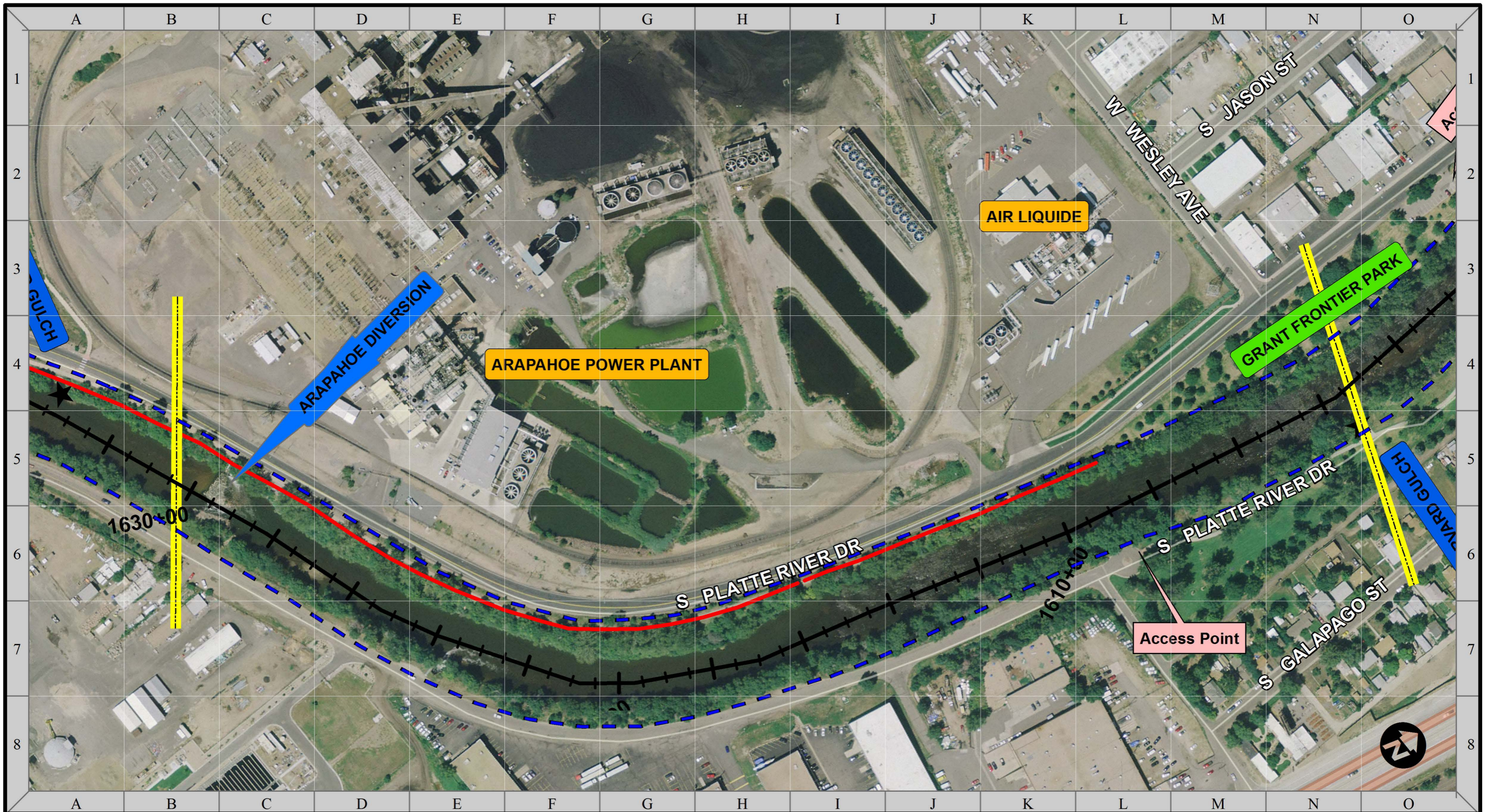
**URBAN DRAINAGE AND FLOOD CONTROL DISTRICT
ROUTINE MAINTENANCE**

SOUTH PLATTE RIVER



SHEET
16 OF 75

1 GRID = 200'
LENGTH



LEGEND

- DEBRIS LIMITS
- TRAIL MOWING
- STRING TRIMMING
- MATCH LINES
- + STATIONING
- ★ DRAINAGEWAYS

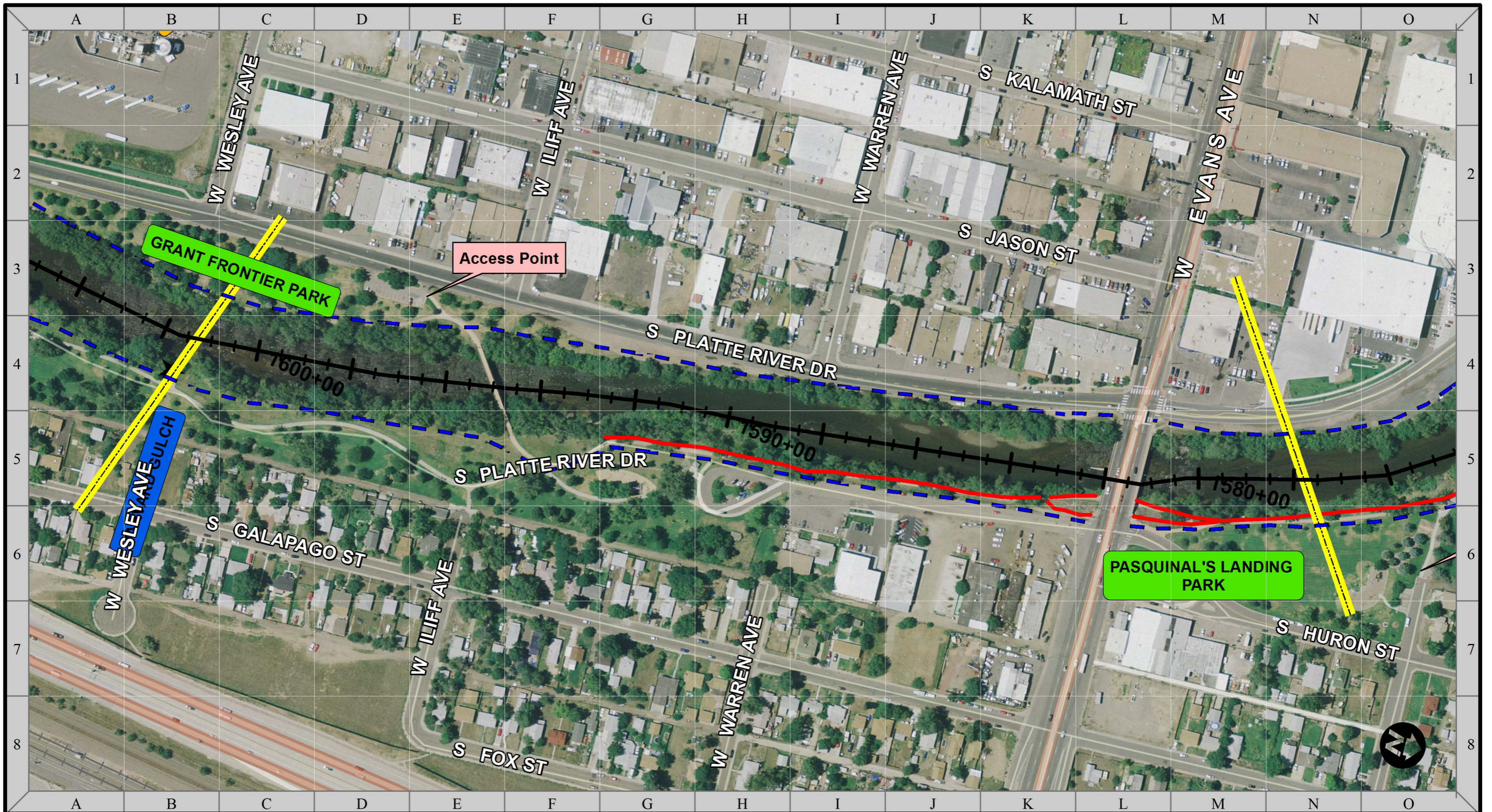
**URBAN DRAINAGE AND FLOOD
CONTROL DISTRICT
ROUTINE MAINTENANCE**

SOUTH PLATTE RIVER



SHEET
17 OF 75

1 GRID = 200'
LENGTH

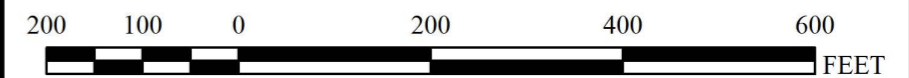


LEGEND

- — — DEBRIS LIMITS
- — — TRAIL MOWING
- STRING TRIMMING
- — — MATCH LINES
- + STATIONING
- ★ DRAINAGEWAYS

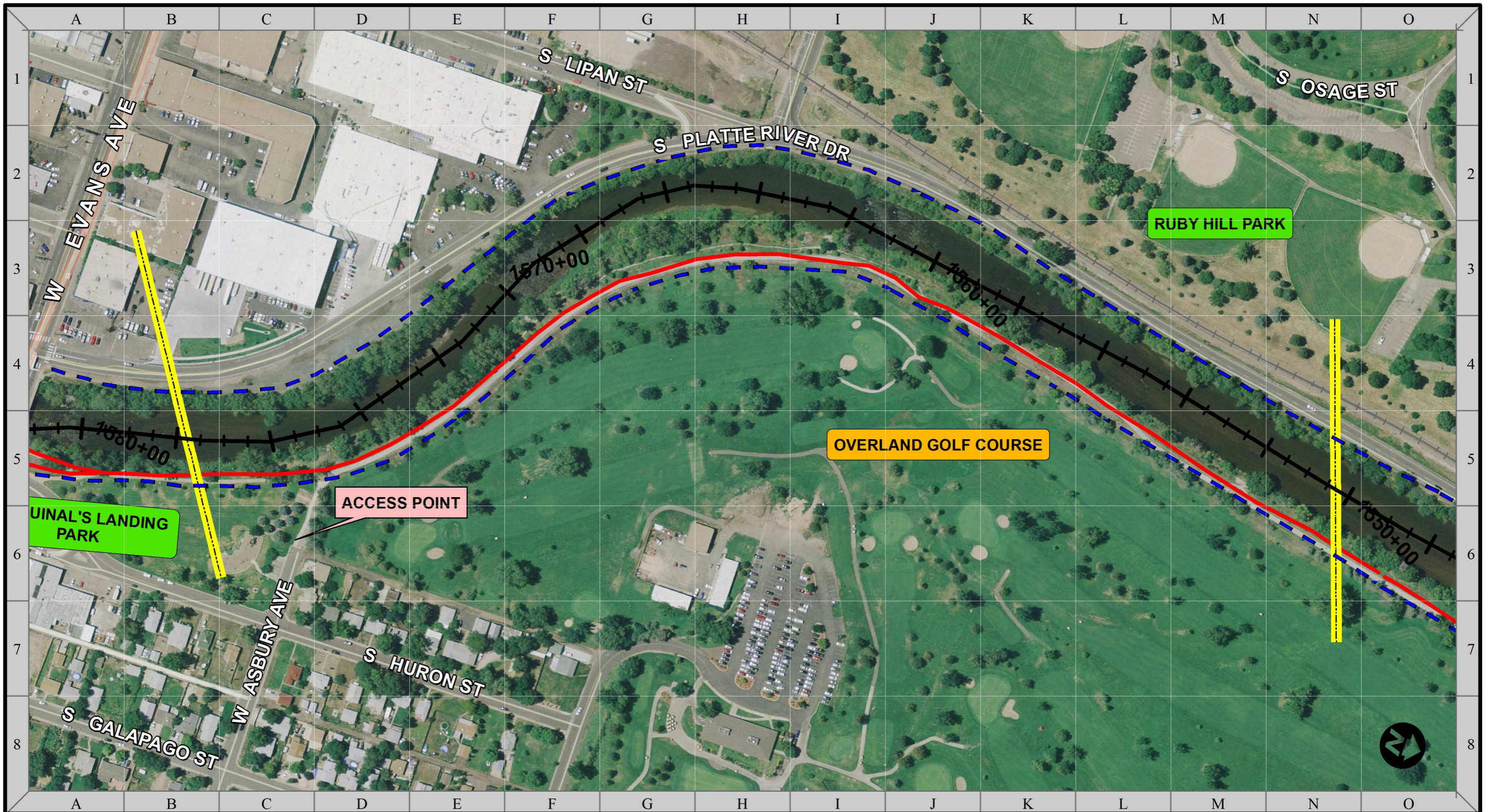
**URBAN DRAINAGE AND FLOOD
CONTROL DISTRICT
ROUTINE MAINTENANCE**

SOUTH PLATTE RIVER



SHEET
18 OF 75

1 GRID = 200'
LENGTH



LEGEND

- DEBRIS LIMITS
- TRAIL MOWING
- STRING TRIMMING
- MATCH LINES
- + STATIONING
- ★ DRAINAGEWAYS

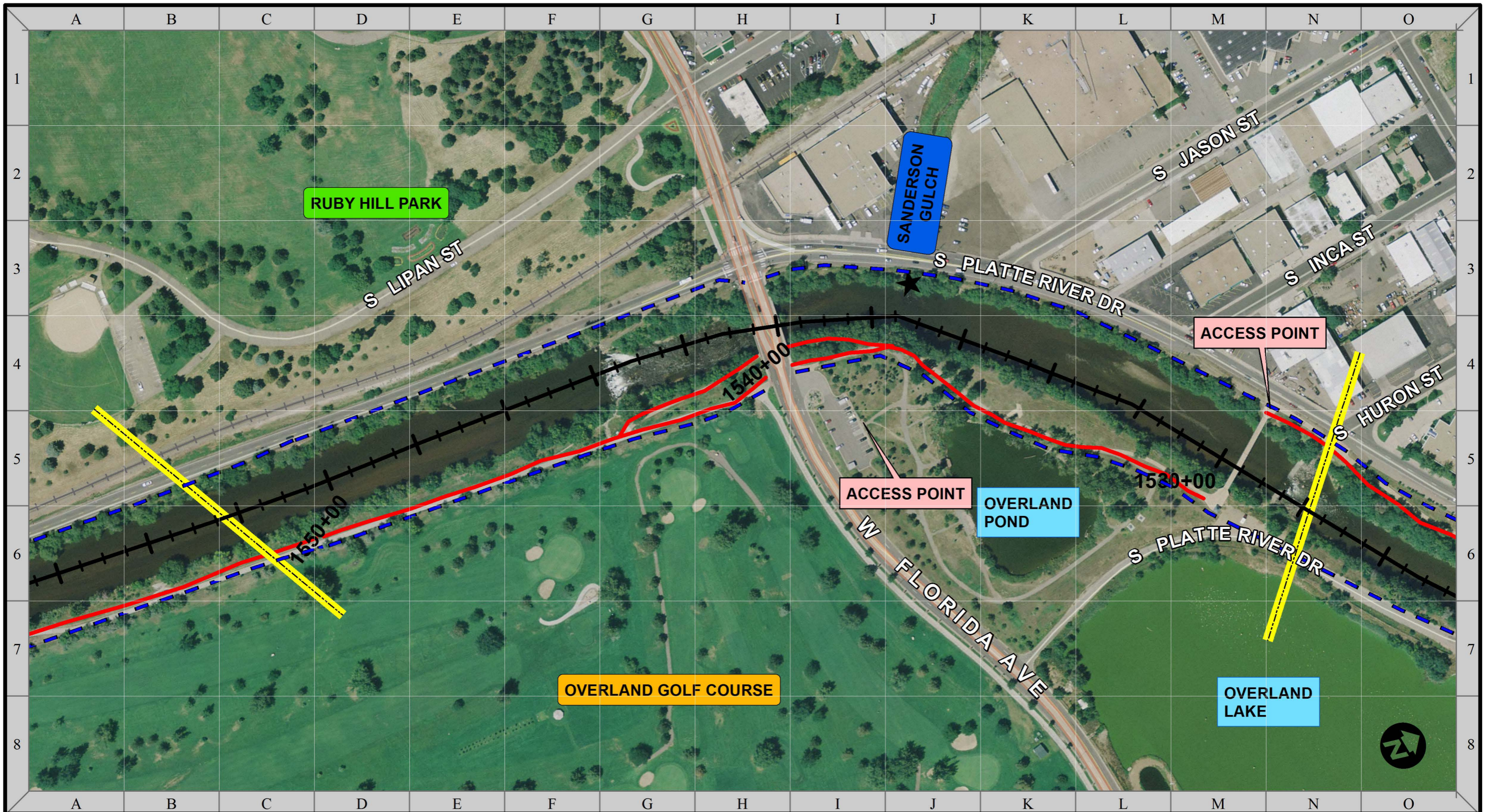
**URBAN DRAINAGE AND FLOOD
CONTROL DISTRICT
ROUTINE MAINTENANCE**

SOUTH PLATTE RIVER



SHEET
19 OF 75

1 GRID = 200'
LENGTH



LEGEND

- DEBRIS LIMITS
- TRAIL MOWING
- STRING TRIMMING
- MATCH LINES
- + STATIONING
- ★ DRAINAGEWAYS

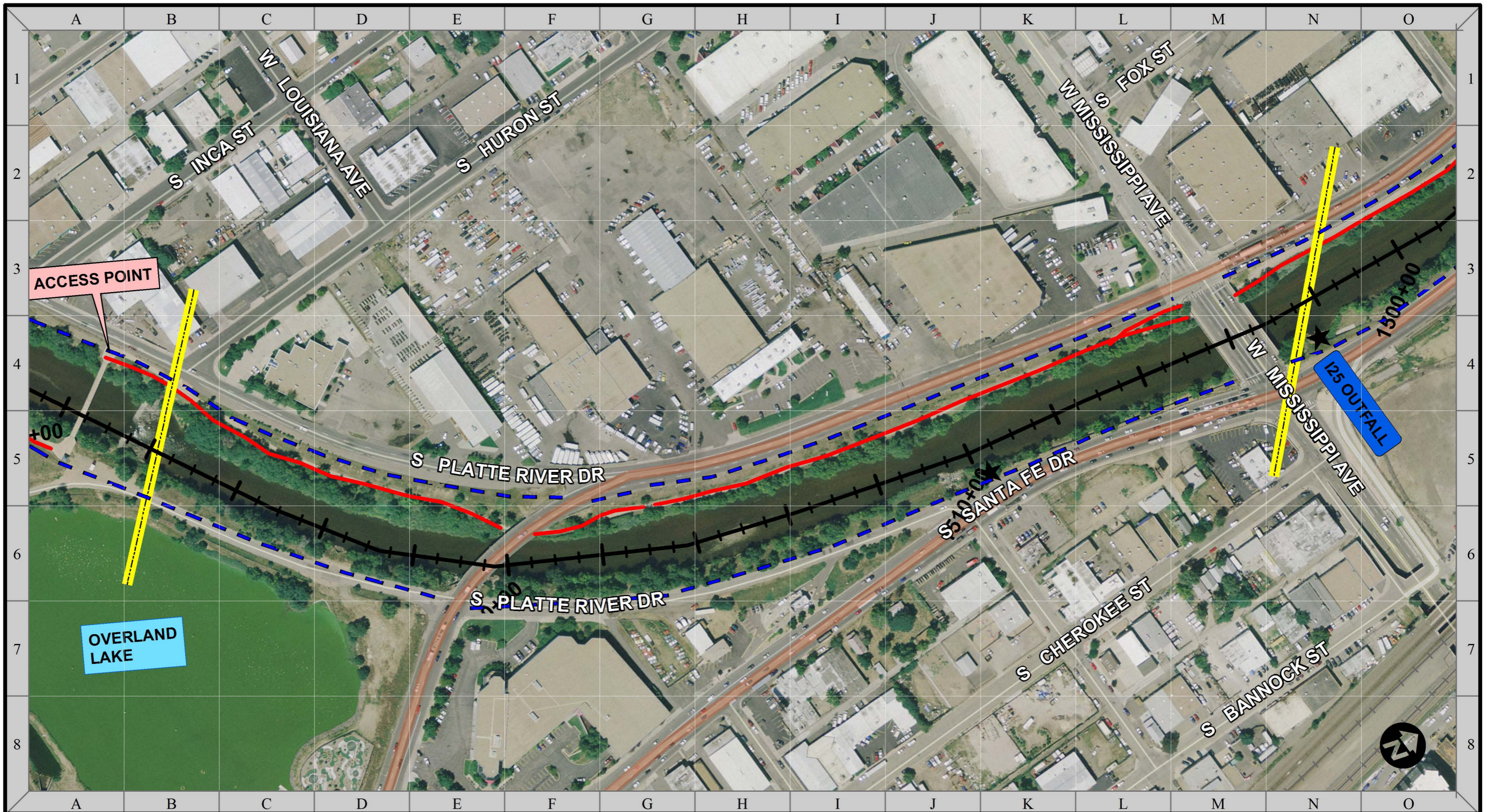
**URBAN DRAINAGE AND FLOOD
CONTROL DISTRICT
ROUTINE MAINTENANCE**

SOUTH PLATTE RIVER



SHEET
20 OF 75

1 GRID = 200'
LENGTH



LEGEND

- — — DEBRIS LIMITS
- — — TRAIL MOWING
- STRING TRIMMING
- - - - - MATCH LINES
- + STATIONING
- ★ DRAINAGEWAYS

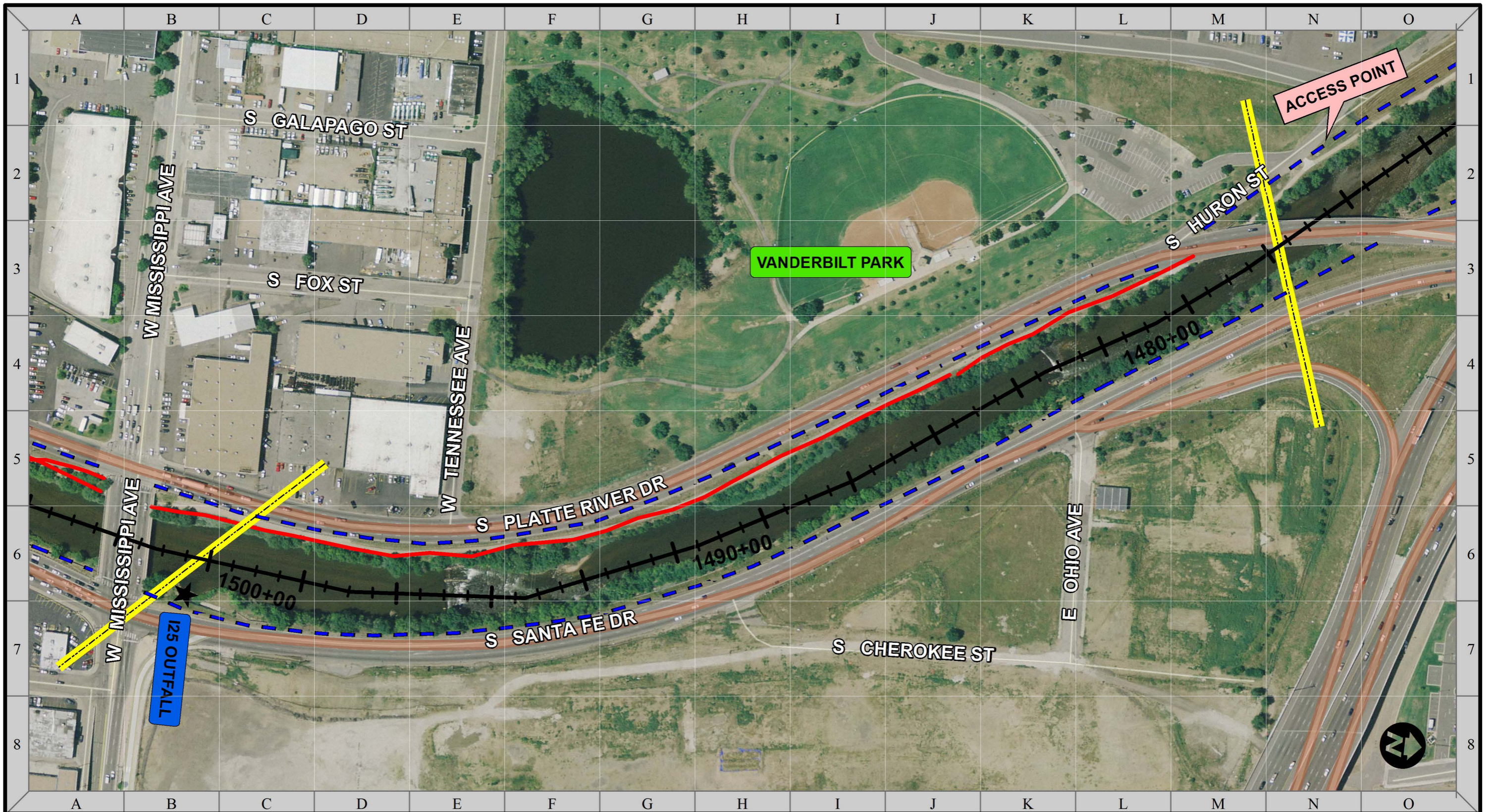
**URBAN DRAINAGE AND FLOOD
CONTROL DISTRICT
ROUTINE MAINTENANCE**

SOUTH PLATTE RIVER



SHEET
21 OF 75

1 GRID = 200'
LENGTH



LEGEND

- DEBRIS LIMITS
- TRAIL MOWING
- STRING TRIMMING
- MATCH LINES
- + STATIONING
- ★ DRAINAGEWAYS

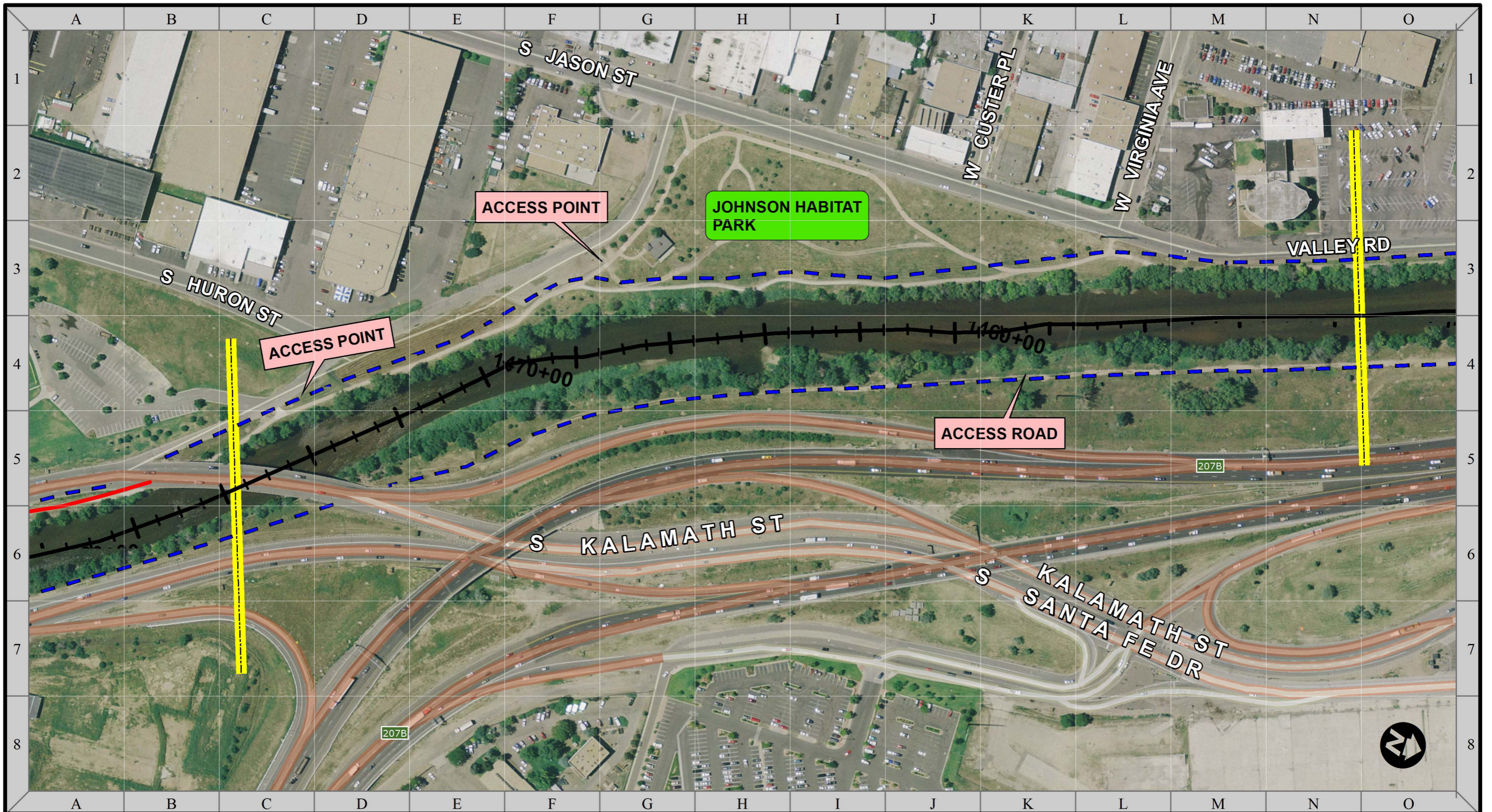
**URBAN DRAINAGE AND FLOOD
CONTROL DISTRICT
ROUTINE MAINTENANCE**

SOUTH PLATTE RIVER



SHEET
22 OF 75

1 GRID = 200'
LENGTH

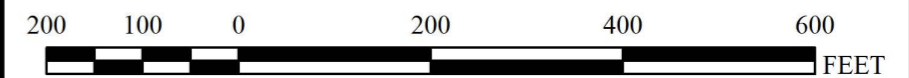


LEGEND

- DEBRIS LIMITS
- TRAIL MOWING
- STRING TRIMMING
- MATCH LINES
- + STATIONING
- ★ DRAINAGEWAYS

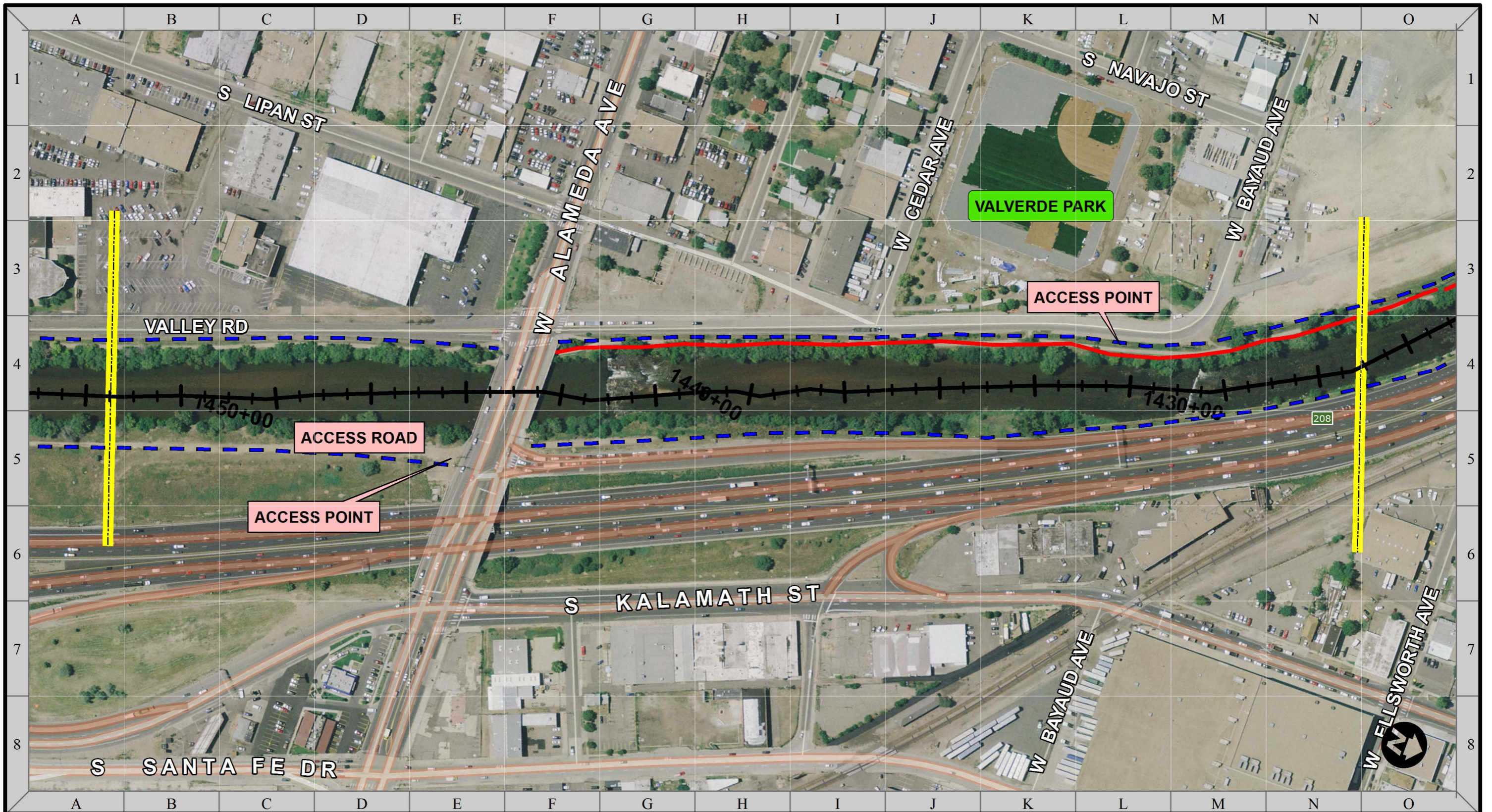
**URBAN DRAINAGE AND FLOOD
CONTROL DISTRICT
ROUTINE MAINTENANCE**

SOUTH PLATTE RIVER



SHEET
23 OF 75

1 GRID = 200'
LENGTH

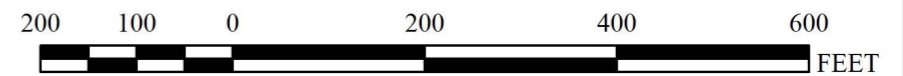


LEGEND

- DEBRIS LIMITS
- TRAIL MOWING
- STRING TRIMMING
- MATCH LINES
- + STATIONING
- ★ DRAINAGEWAYS

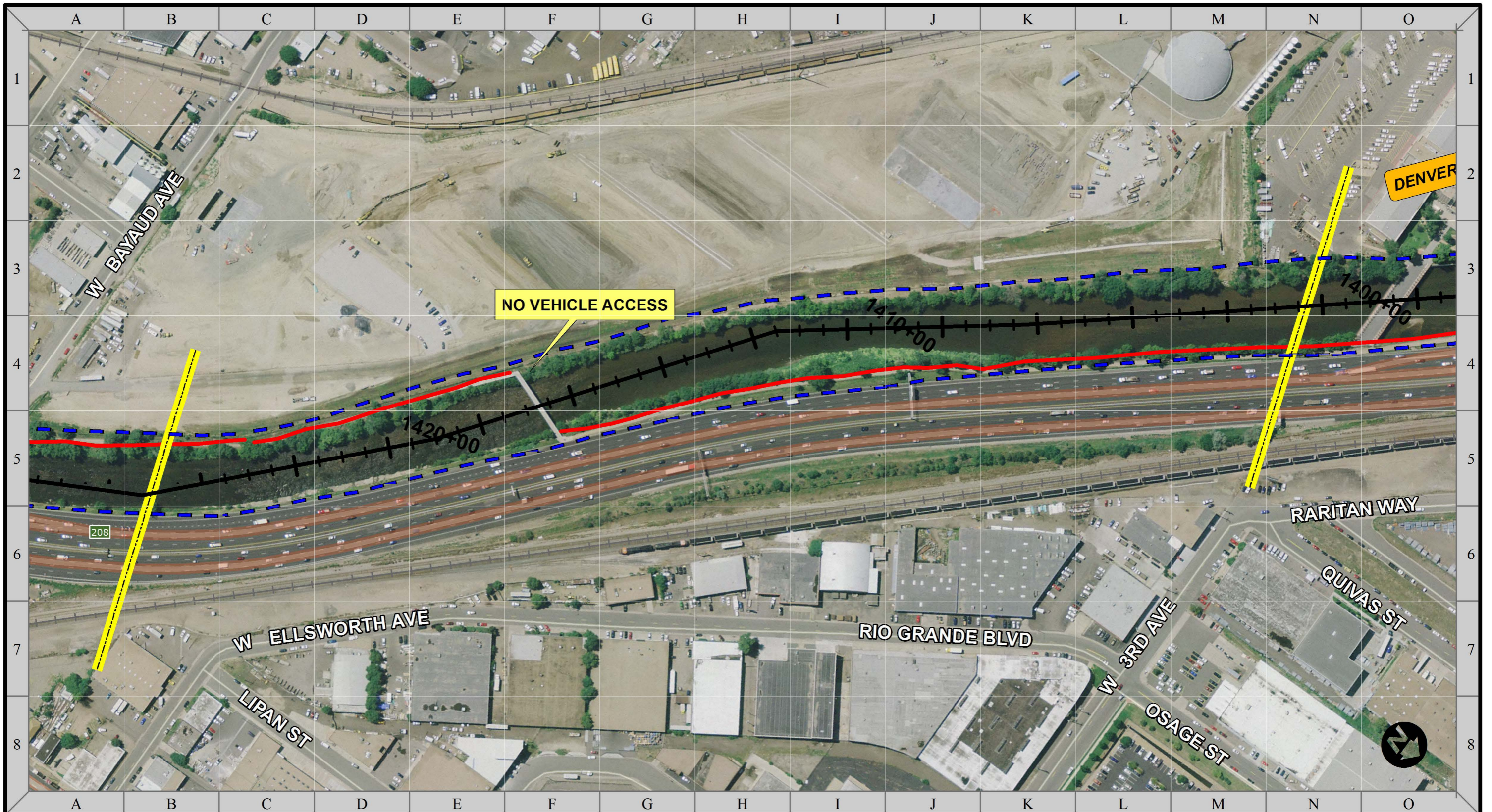
**URBAN DRAINAGE AND FLOOD
CONTROL DISTRICT
ROUTINE MAINTENANCE**

SOUTH PLATTE RIVER



SHEET
24 OF 75

1 GRID = 200'
LENGTH

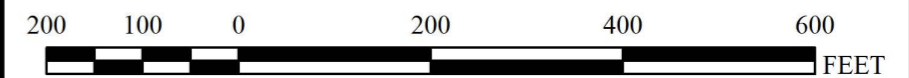


LEGEND

- DEBRIS LIMITS
- TRAIL MOWING
- STRING TRIMMING
- MATCH LINES
- + STATIONING
- ★ DRAINAGEWAYS

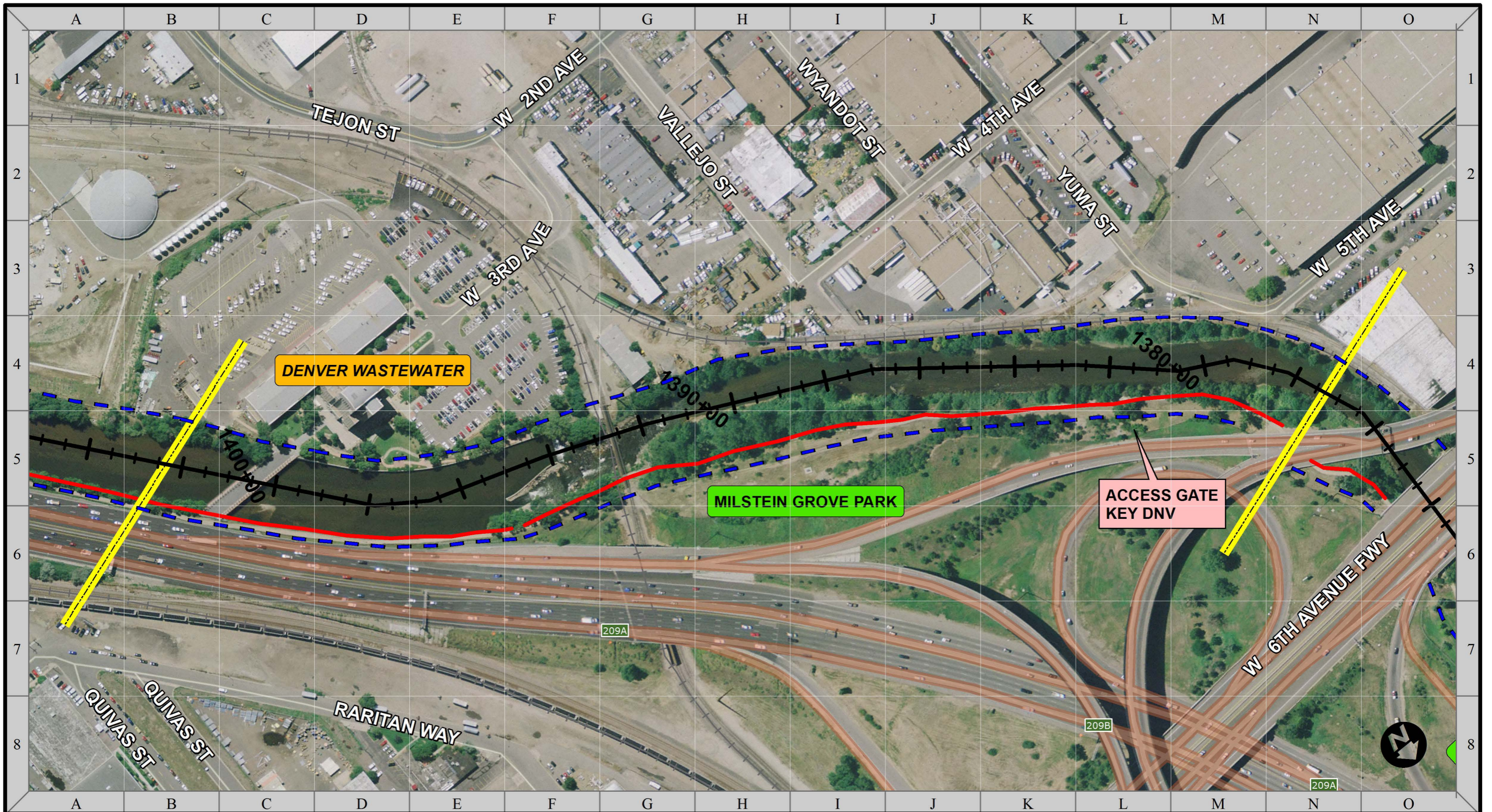
**URBAN DRAINAGE AND FLOOD
CONTROL DISTRICT
ROUTINE MAINTENANCE**

SOUTH PLATTE RIVER



SHEET
25 OF 75

1 GRID = 200'
LENGTH



LEGEND

- DEBRIS LIMITS
- TRAIL MOWING
- STRING TRIMMING
- MATCH LINES
- + STATIONING
- ★ DRAINAGEWAYS

**URBAN DRAINAGE AND FLOOD
CONTROL DISTRICT
ROUTINE MAINTENANCE**

SOUTH PLATTE RIVER



SHEET
26 OF 75

1 GRID = 200'
LENGTH



LEGEND

- DEBRIS LIMITS
- TRAIL MOWING
- STRING TRIMMING
- MATCH LINES
- + STATIONING
- ★ DRAINAGEWAYS

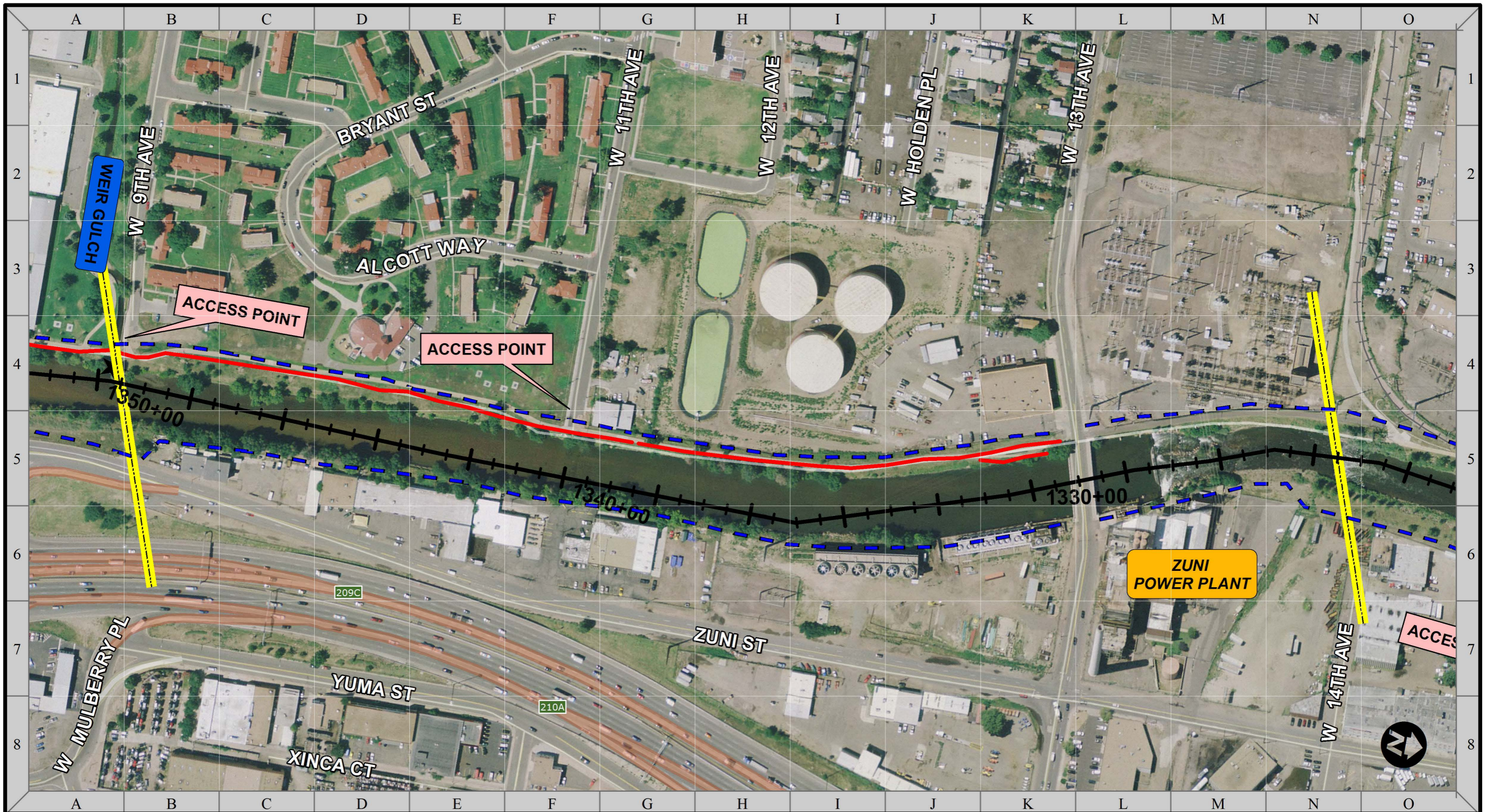
**URBAN DRAINAGE AND FLOOD
CONTROL DISTRICT
ROUTINE MAINTENANCE**

SOUTH PLATTE RIVER



SHEET
27 OF 75

1 GRID = 200'
LENGTH



LEGEND

- — — DEBRIS LIMITS
- — — TRAIL MOWING
- STRING TRIMMING
- — — MATCH LINES
- + STATIONING
- ★ DRAINAGEWAYS

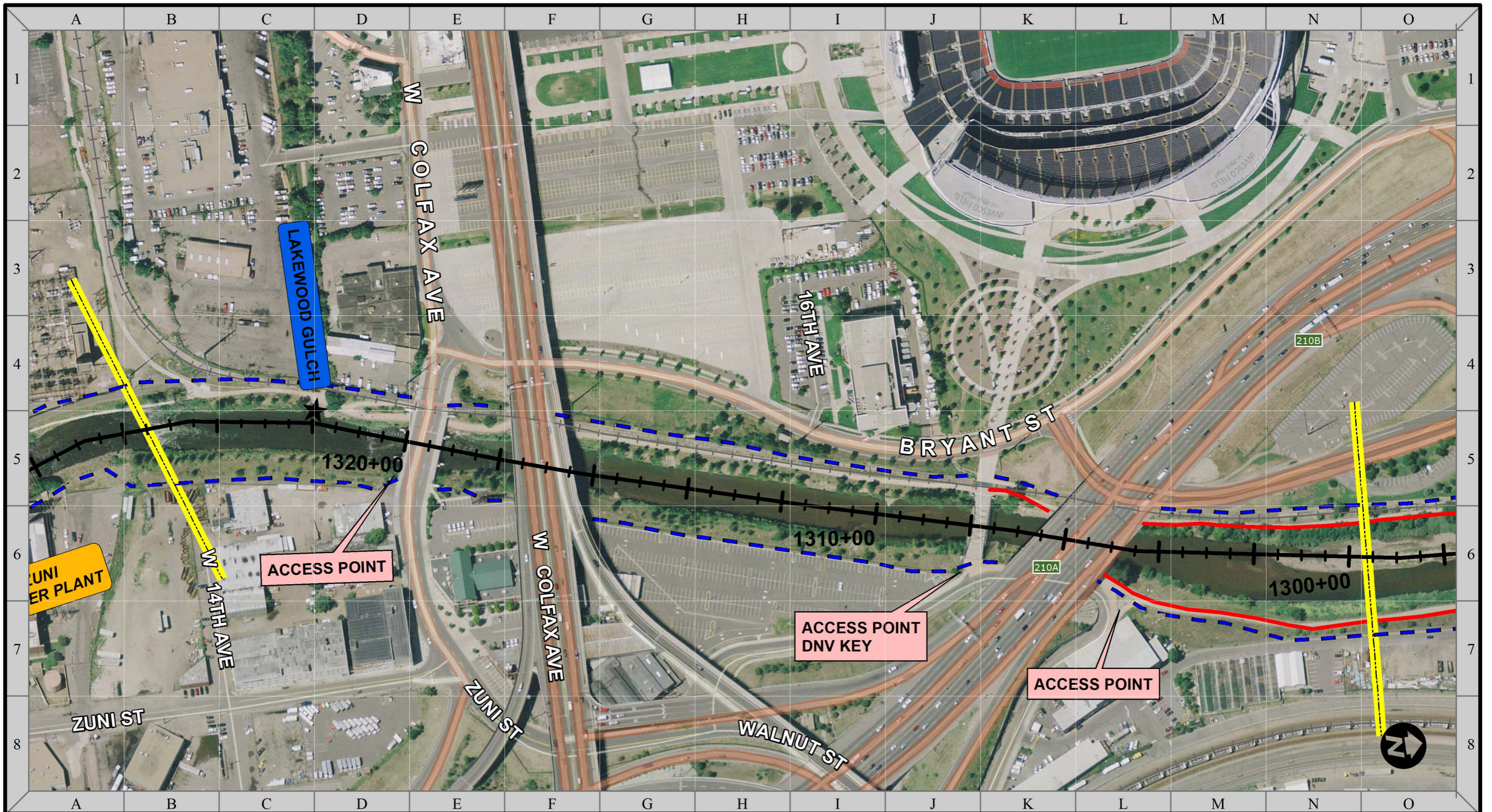
**URBAN DRAINAGE AND FLOOD
CONTROL DISTRICT
ROUTINE MAINTENANCE**

SOUTH PLATTE RIVER



SHEET
28 OF 75

1 GRID = 200'
LENGTH



LEGEND

- DEBRIS LIMITS
- TRAIL MOWING
- STRING TRIMMING
- MATCH LINES
- + STATIONING
- ★ DRAINAGEWAYS

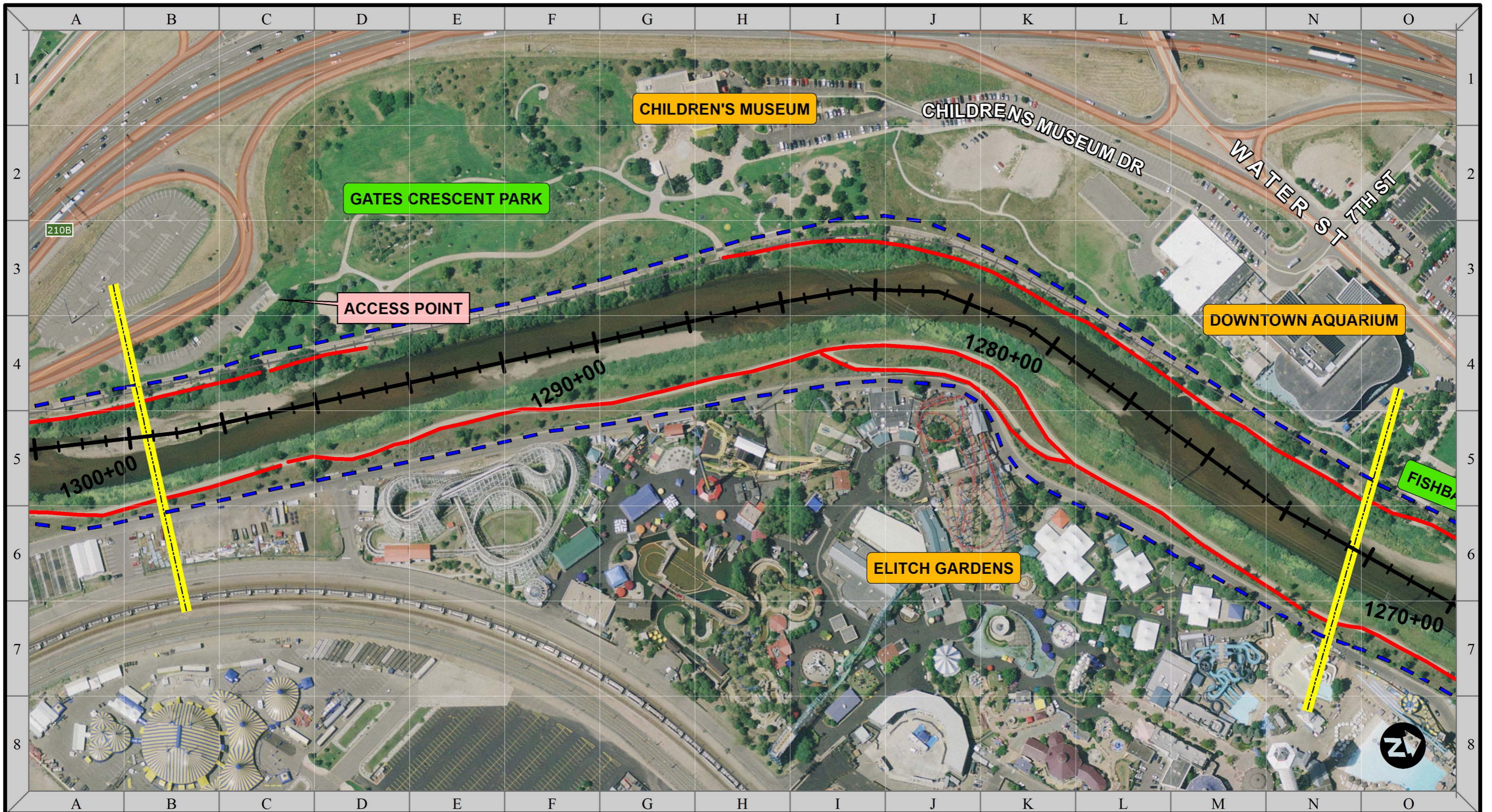
**URBAN DRAINAGE AND FLOOD CONTROL DISTRICT
ROUTINE MAINTENANCE**

SOUTH PLATTE RIVER



SHEET
29 OF 75

1 GRID = 200'
LENGTH



LEGEND

- DEBRIS LIMITS
- TRAIL MOWING
- STRING TRIMMING
- MATCH LINES
- + STATIONING
- ★ DRAINAGEWAYS

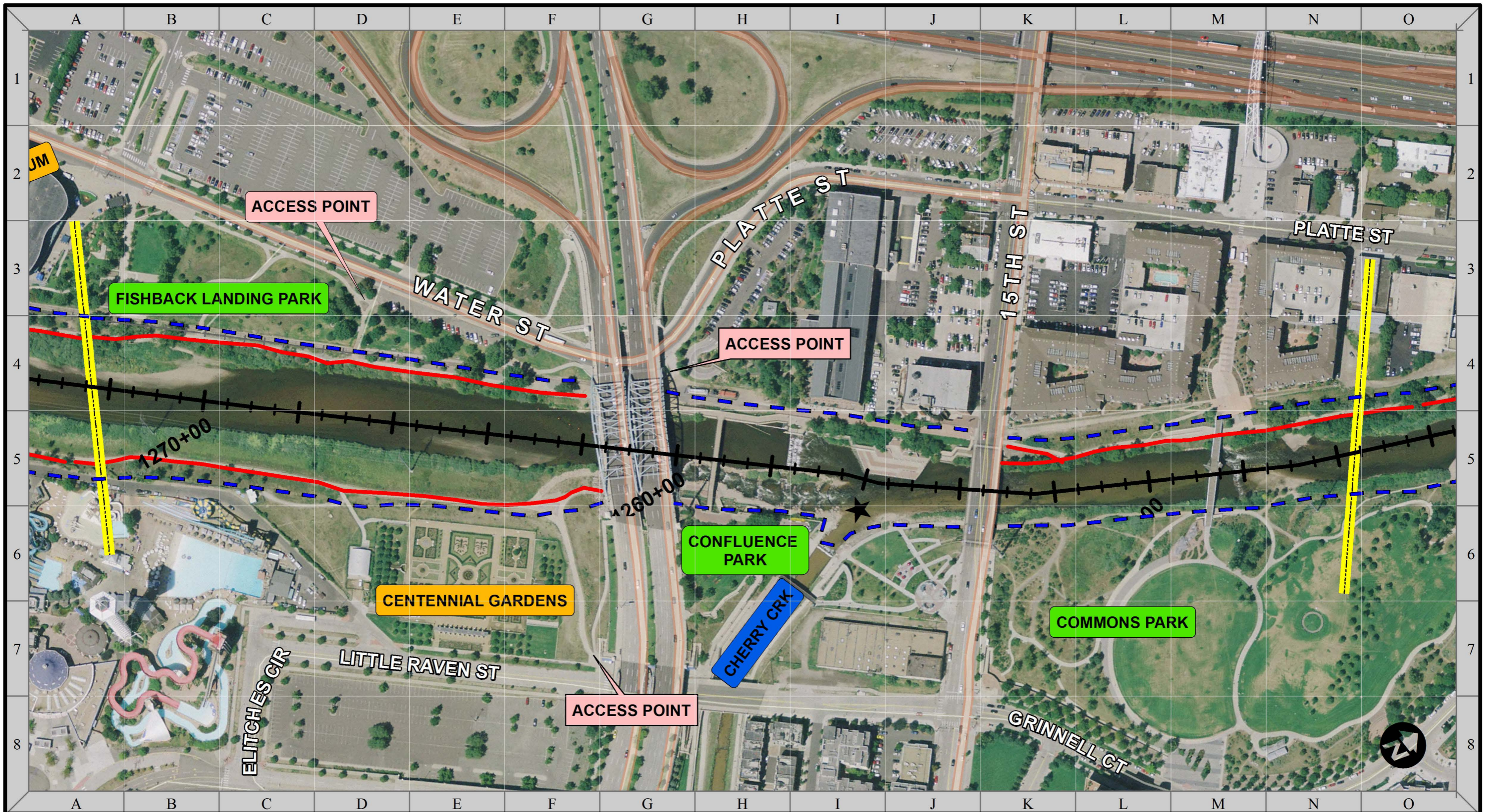
**URBAN DRAINAGE AND FLOOD
CONTROL DISTRICT
ROUTINE MAINTENANCE**

SOUTH PLATTE RIVER



SHEET
30 OF 75

1 GRID = 200'
LENGTH



LEGEND

- DEBRIS LIMITS
- TRAIL MOWING
- STRING TRIMMING
- MATCH LINES
- + STATIONING
- ★ DRAINAGEWAYS

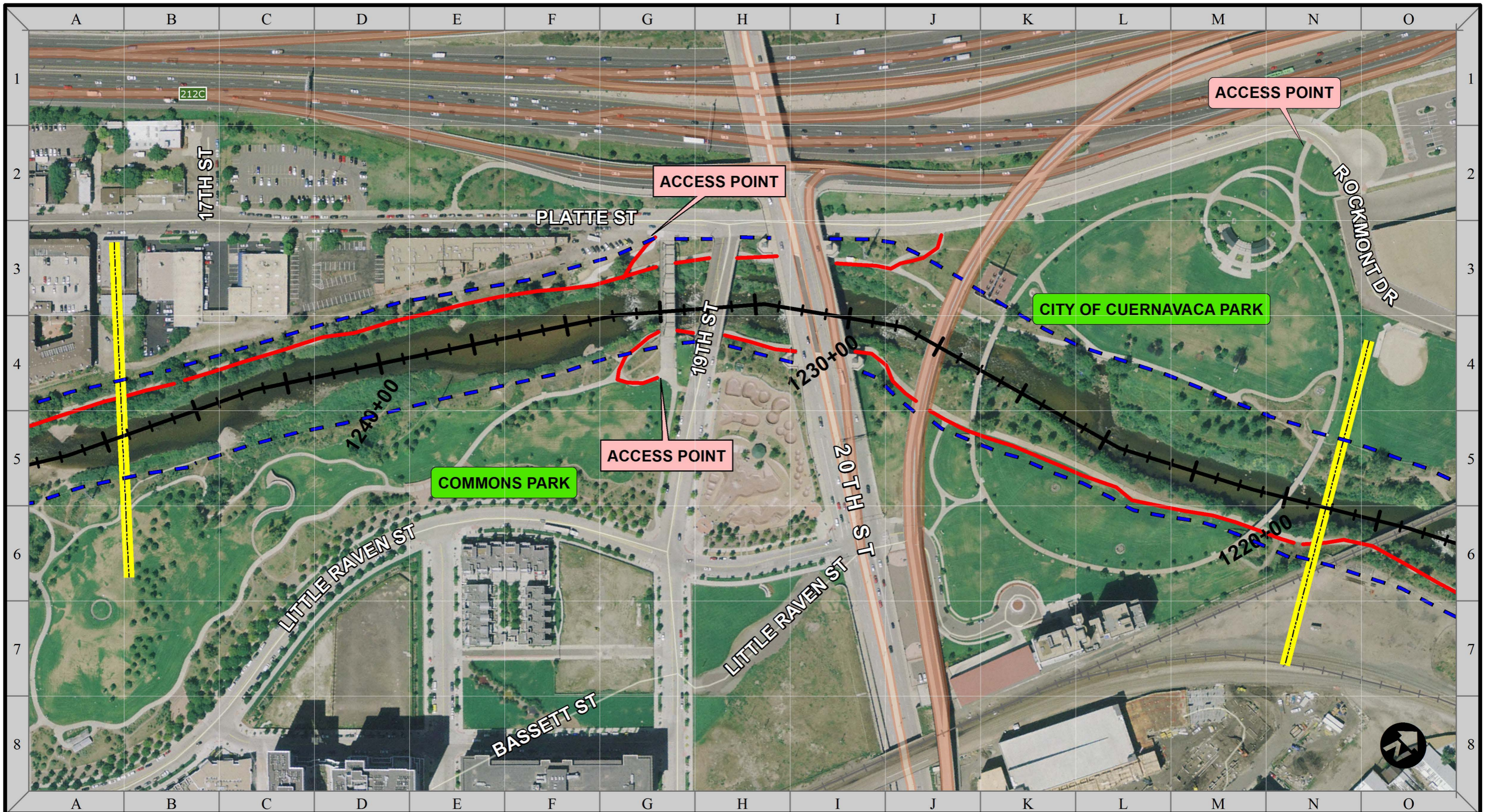
**URBAN DRAINAGE AND FLOOD
CONTROL DISTRICT
ROUTINE MAINTENANCE**

SOUTH PLATTE RIVER



SHEET
31 OF 75

1 GRID = 200'
LENGTH



LEGEND

- DEBRIS LIMITS
- TRAIL MOWING
- STRING TRIMMING
- MATCH LINES
- + STATIONING
- ★ DRAINAGEWAYS

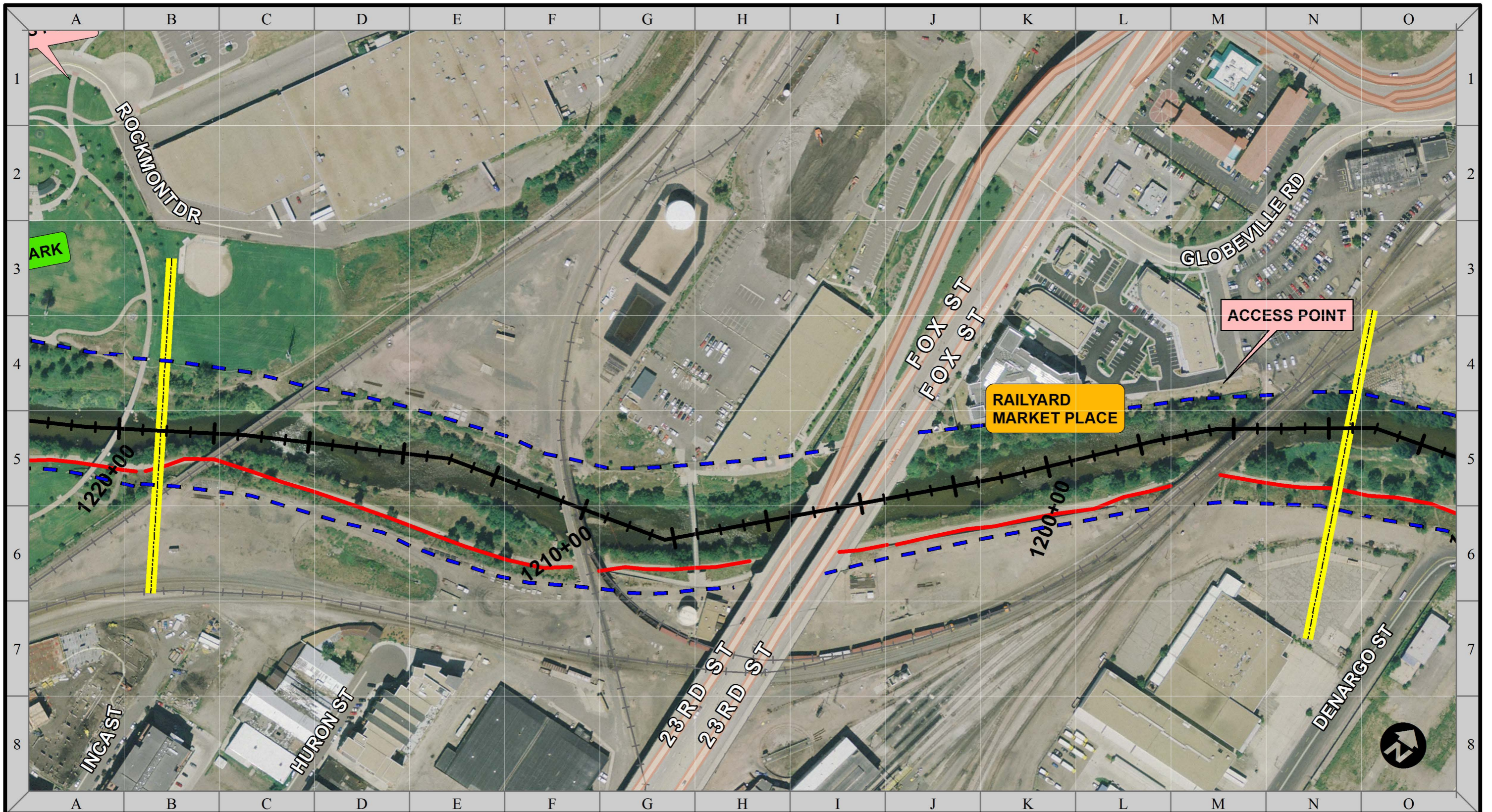
**URBAN DRAINAGE AND FLOOD
CONTROL DISTRICT
ROUTINE MAINTENANCE**

SOUTH PLATTE RIVER



SHEET
32 OF 75

1 GRID = 200'
LENGTH



LEGEND

- DEBRIS LIMITS
- TRAIL MOWING
- STRING TRIMMING
- MATCH LINES
- + STATIONING
- ★ DRAINAGEWAYS

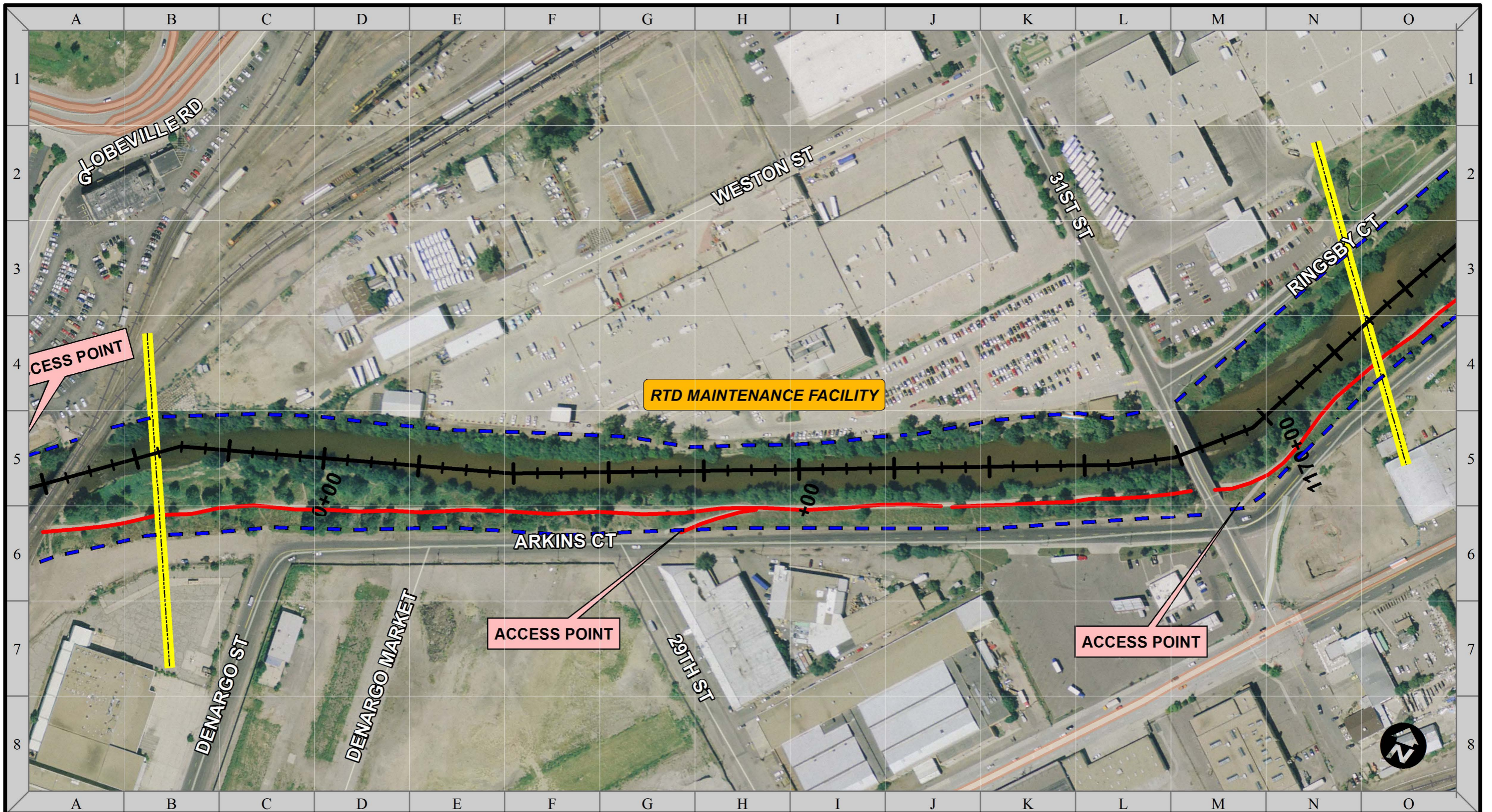
**URBAN DRAINAGE AND FLOOD
CONTROL DISTRICT
ROUTINE MAINTENANCE**

SOUTH PLATTE RIVER



SHEET
33 OF 75

1 GRID = 200'
LENGTH



LEGEND

- DEBRIS LIMITS
- TRAIL MOWING
- STRING TRIMMING
- MATCH LINES
- + STATIONING
- ★ DRAINAGEWAYS

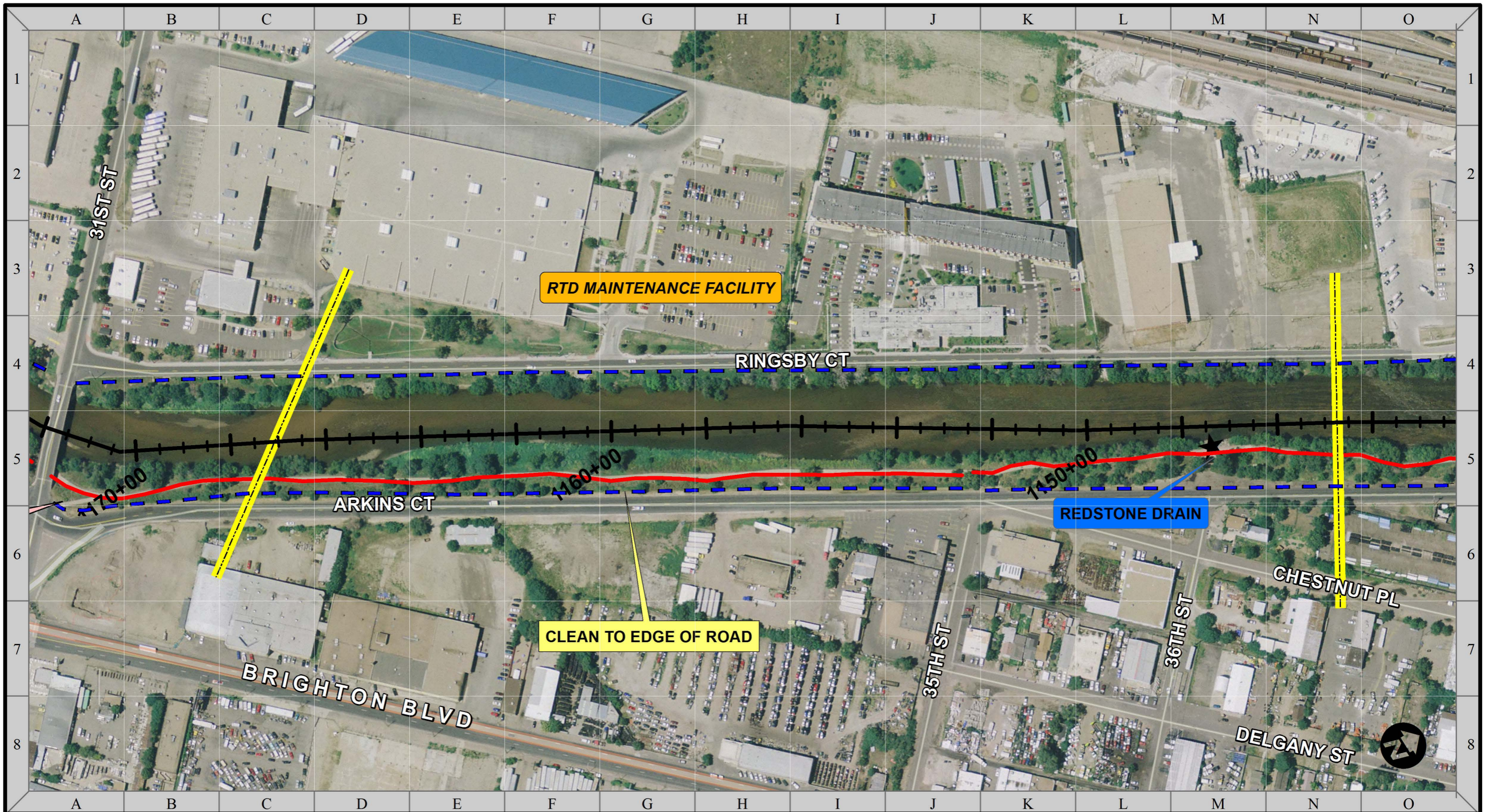
**URBAN DRAINAGE AND FLOOD
CONTROL DISTRICT
ROUTINE MAINTENANCE**

SOUTH PLATTE RIVER



SHEET
34 OF 75

1 GRID = 200'
LENGTH



LEGEND

- — — DEBRIS LIMITS
- — — TRAIL MOWING
- STRING TRIMMING
- MATCH LINES
- + STATIONING
- ★ DRAINAGEWAYS

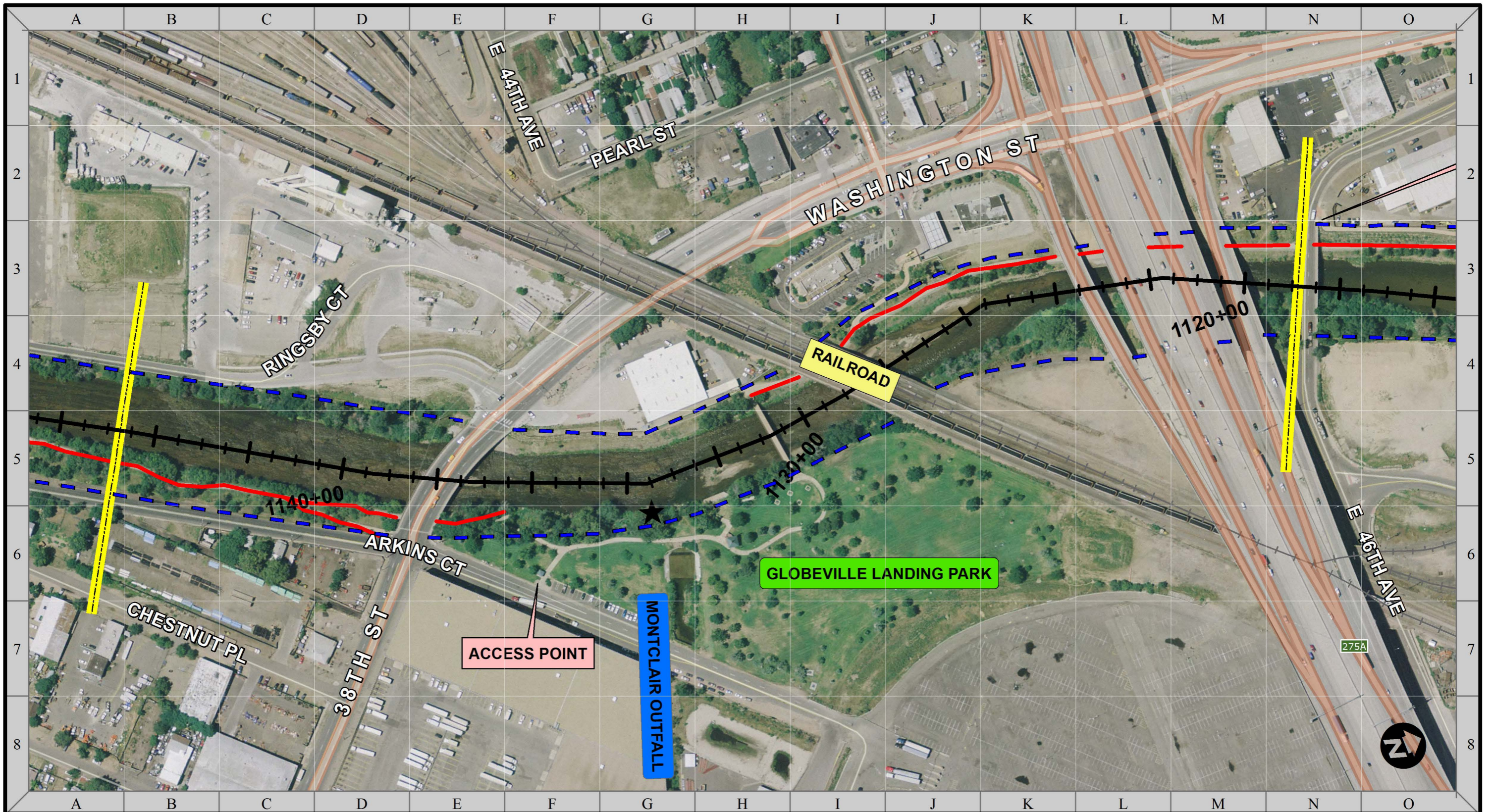
**URBAN DRAINAGE AND FLOOD
CONTROL DISTRICT
ROUTINE MAINTENANCE**

SOUTH PLATTE RIVER



SHEET
35 OF 75

1 GRID = 200'
LENGTH



LEGEND

- — — DEBRIS LIMITS
- — — TRAIL MOWING
- STRING TRIMMING
- - - - MATCH LINES
- + STATIONING
- ★ DRAINAGEWAYS

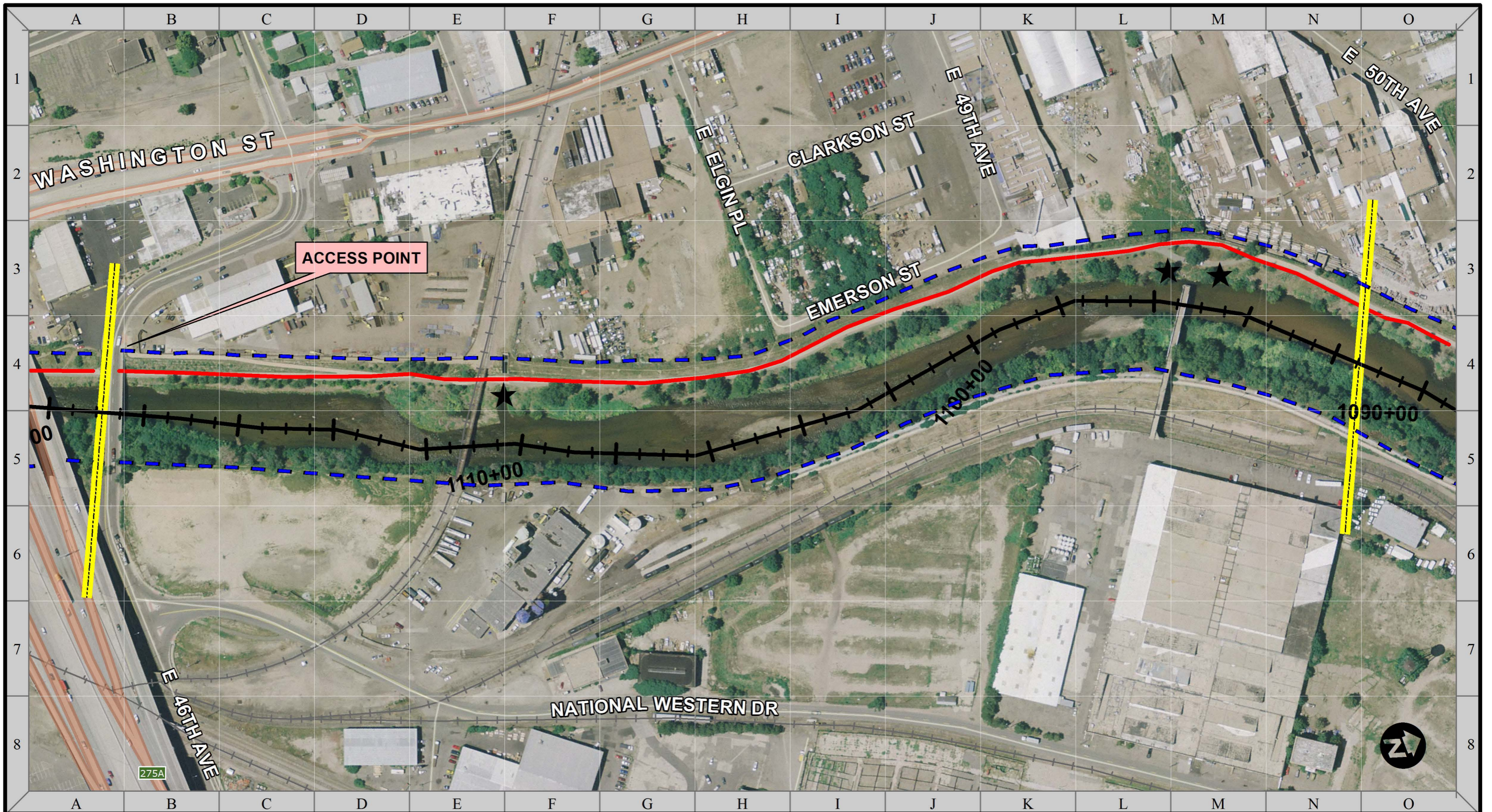
**URBAN DRAINAGE AND FLOOD
CONTROL DISTRICT
ROUTINE MAINTENANCE**

SOUTH PLATTE RIVER



SHEET
36 OF 75

1 GRID = 200'
LENGTH



LEGEND

- DEBRIS LIMITS
- TRAIL MOWING
- STRING TRIMMING
- MATCH LINES
- + STATIONING
- ★ DRAINAGEWAYS

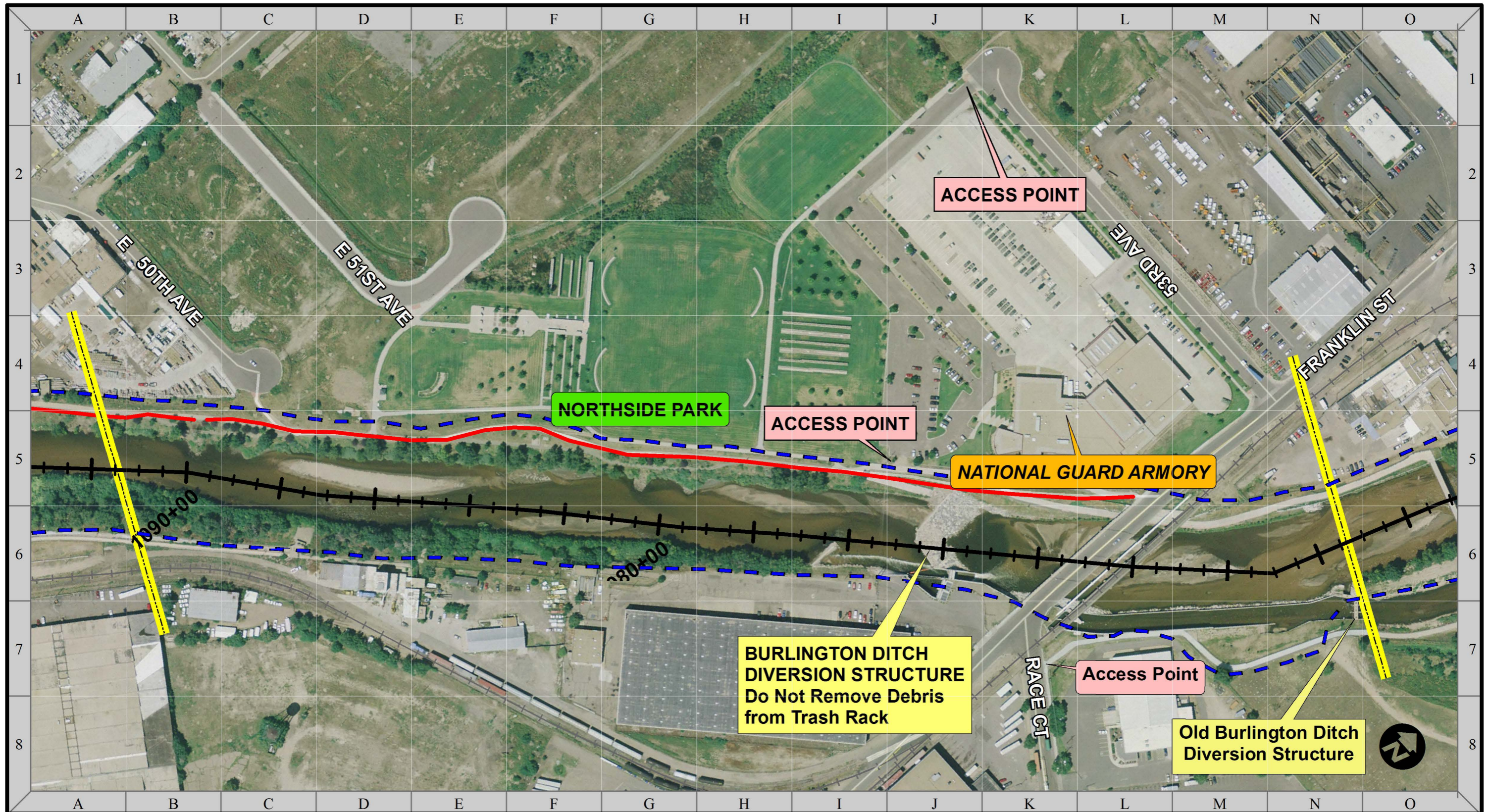
**URBAN DRAINAGE AND FLOOD
CONTROL DISTRICT
ROUTINE MAINTENANCE**

SOUTH PLATTE RIVER



SHEET
37 OF 75

1 GRID = 200'
LENGTH



LEGEND

- - - DEBRIS LIMITS
- TRAIL MOWING
- STRING TRIMMING
- - - MATCH LINES
- STATIONING
- ★ DRAINAGEWAYS

**URBAN DRAINAGE AND FLOOD
CONTROL DISTRICT
ROUTINE MAINTENANCE**

SOUTH PLATTE RIVER



SHEET
38 OF 75

1 GRID = 200'
LENGTH

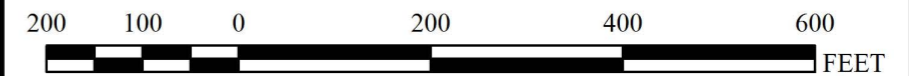


LEGEND

- DEBRIS LIMITS
- TRAIL MOWING
- STRING TRIMMING
- MATCH LINES
- + STATIONING
- ★ DRAINAGEWAYS

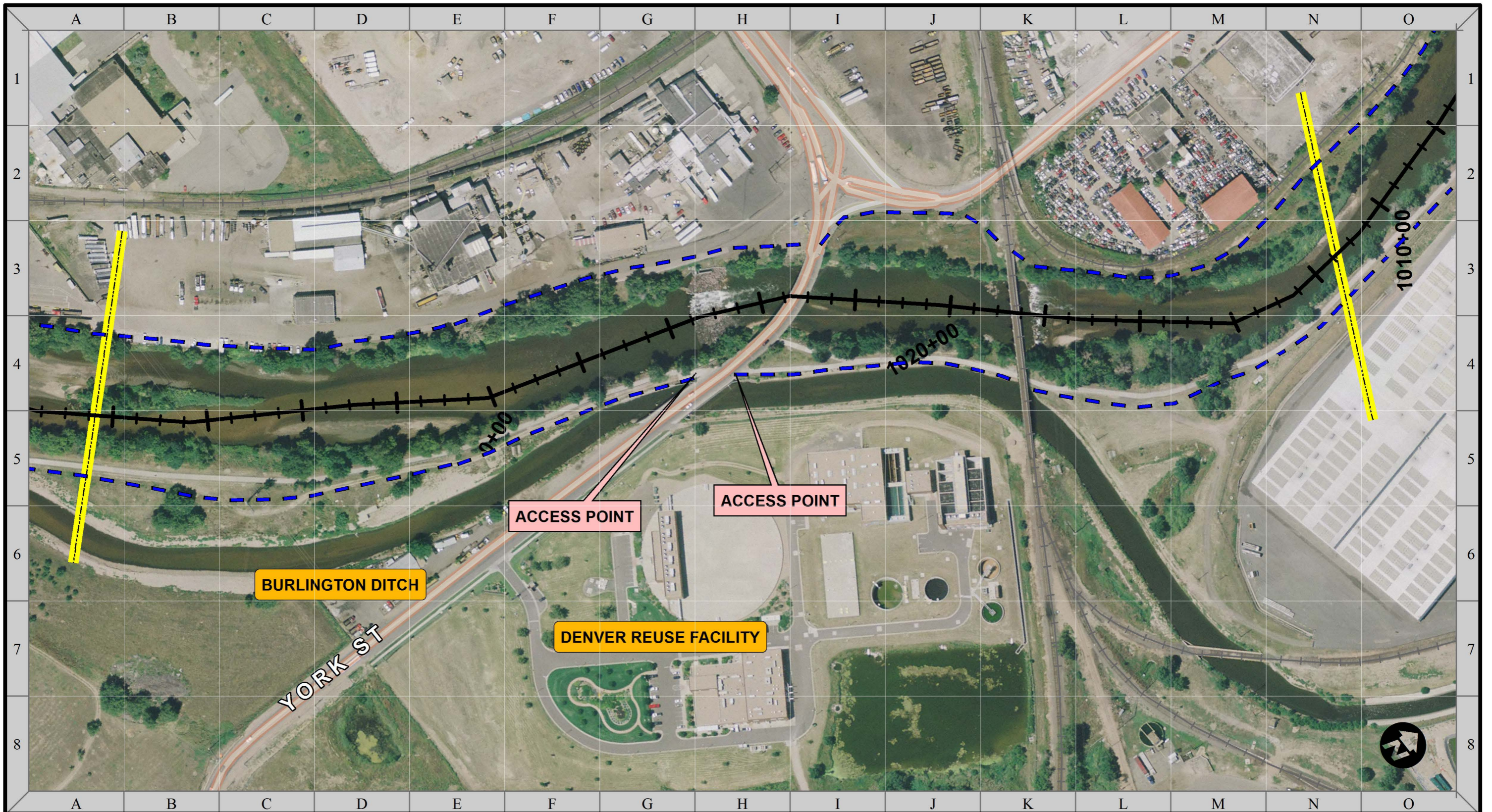
**URBAN DRAINAGE AND FLOOD
CONTROL DISTRICT
ROUTINE MAINTENANCE**

SOUTH PLATTE RIVER



SHEET
39 OF 75

1 GRID = 200'
LENGTH



LEGEND

- DEBRIS LIMITS
- TRAIL MOWING
- STRING TRIMMING
- MATCH LINES
- + STATIONING
- ★ DRAINAGEWAYS

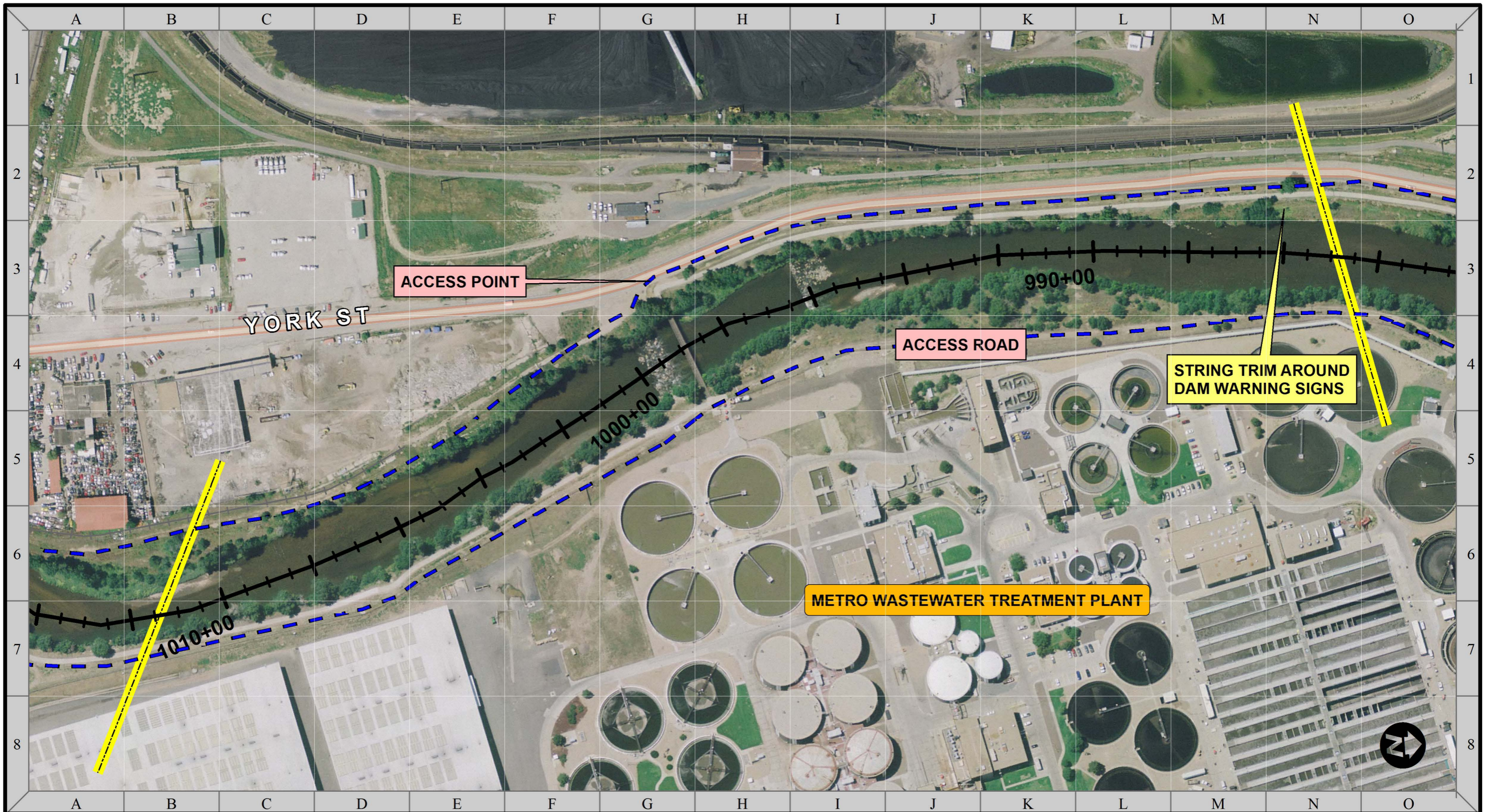
**URBAN DRAINAGE AND FLOOD
CONTROL DISTRICT
ROUTINE MAINTENANCE**

SOUTH PLATTE RIVER



SHEET
40 OF 75

1 GRID = 200'
LENGTH



LEGEND

- DEBRIS LIMITS
- TRAIL MOWING
- STRING TRIMMING
- MATCH LINES
- + STATIONING
- ★ DRAINAGEWAYS

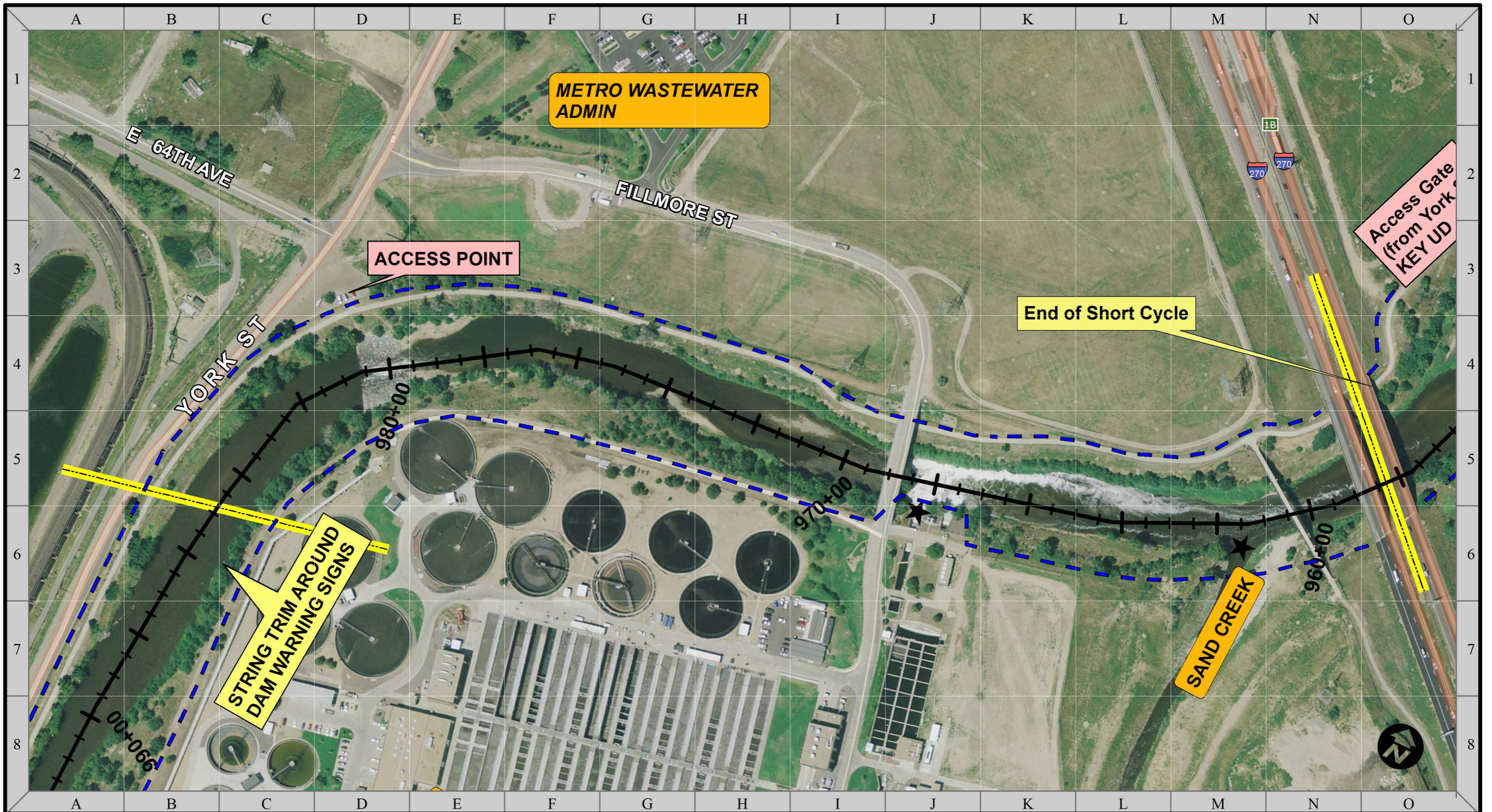
**URBAN DRAINAGE AND FLOOD
CONTROL DISTRICT
ROUTINE MAINTENANCE**

SOUTH PLATTE RIVER



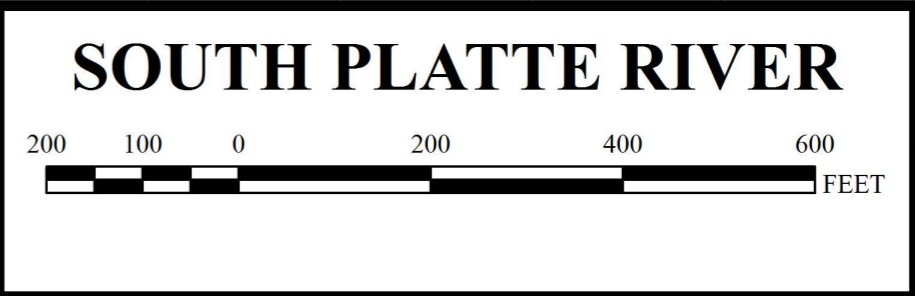
SHEET
41 OF 75

1 GRID = 200'
LENGTH

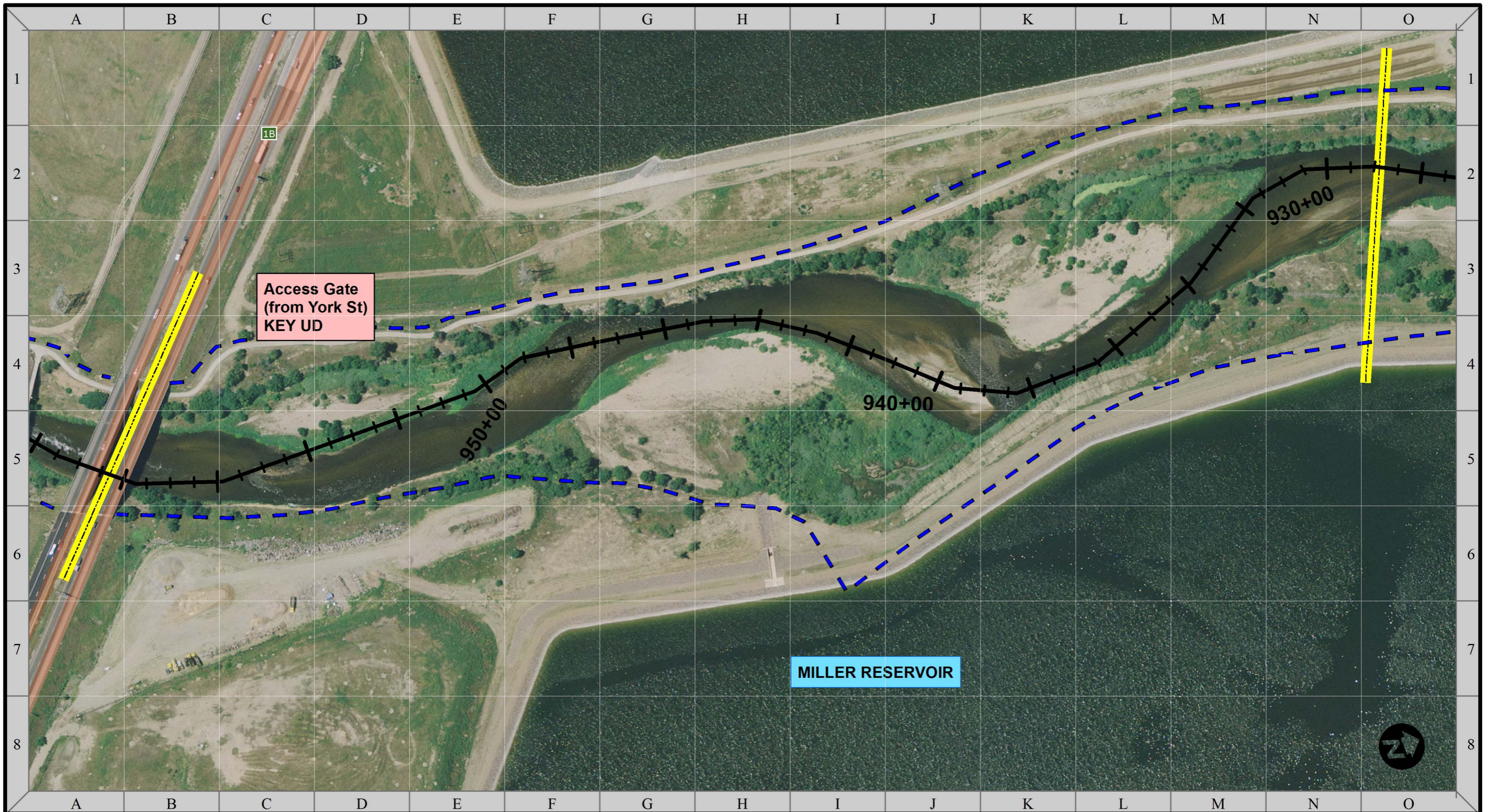


LEGEND	
	DEBRIS LIMITS
	TRAIL MOWING
	STRING TRIMMING
	MATCH LINES
	STATIONING
	DRAINAGEWAYS

**URBAN DRAINAGE AND FLOOD
CONTROL DISTRICT**
 ROUTINE MAINTENANCE



SHEET
 42 OF 75
 1 GRID = 200'
 LENGTH



LEGEND

- DEBRIS LIMITS
- TRAIL MOWING
- STRING TRIMMING
- MATCH LINES
- + STATIONING
- ★ DRAINAGEWAYS

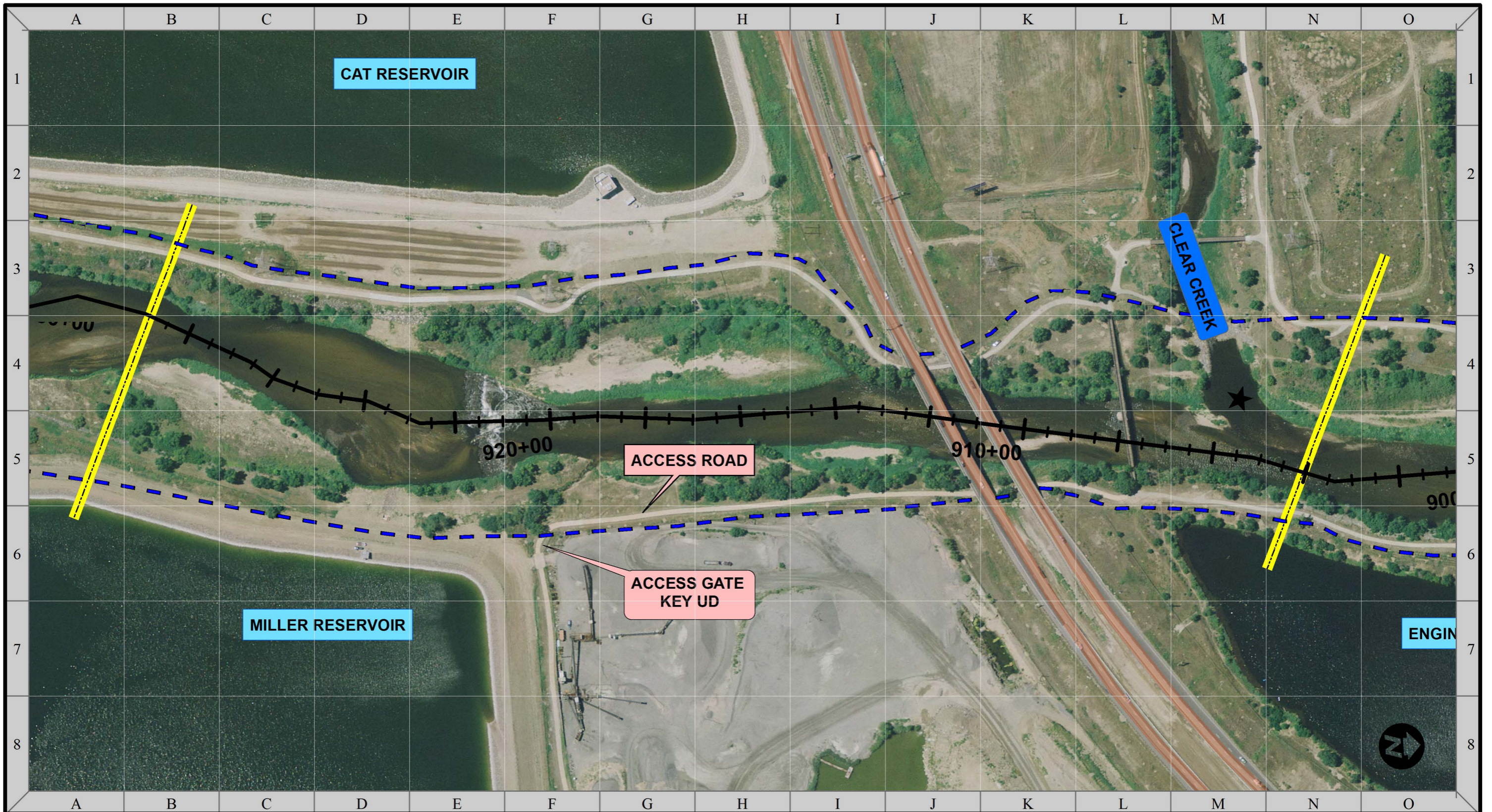
**URBAN DRAINAGE AND FLOOD
CONTROL DISTRICT
ROUTINE MAINTENANCE**

SOUTH PLATTE RIVER



SHEET
43 OF 75

1 GRID = 200'
LENGTH



LEGEND

- DEBRIS LIMITS
- TRAIL MOWING
- STRING TRIMMING
- MATCH LINES
- + STATIONING
- ★ DRAINAGEWAYS

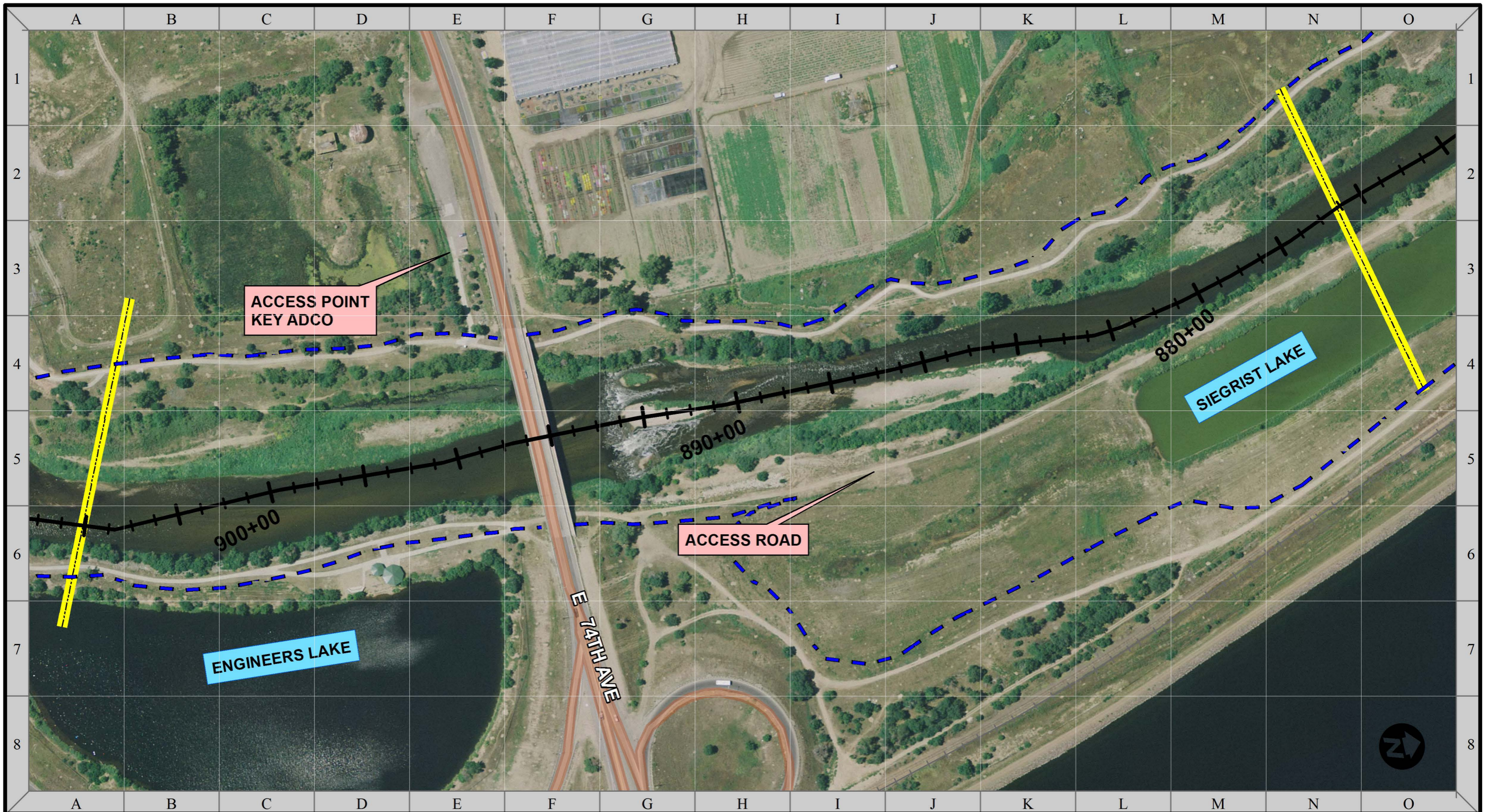
URBAN DRAINAGE AND FLOOD CONTROL DISTRICT
ROUTINE MAINTENANCE

SOUTH PLATTE RIVER



SHEET
44 OF 75

1 GRID = 200'
LENGTH



LEGEND

- DEBRIS LIMITS
- TRAIL MOWING
- STRING TRIMMING
- - - MATCH LINES
- + STATIONING
- ★ DRAINAGEWAYS

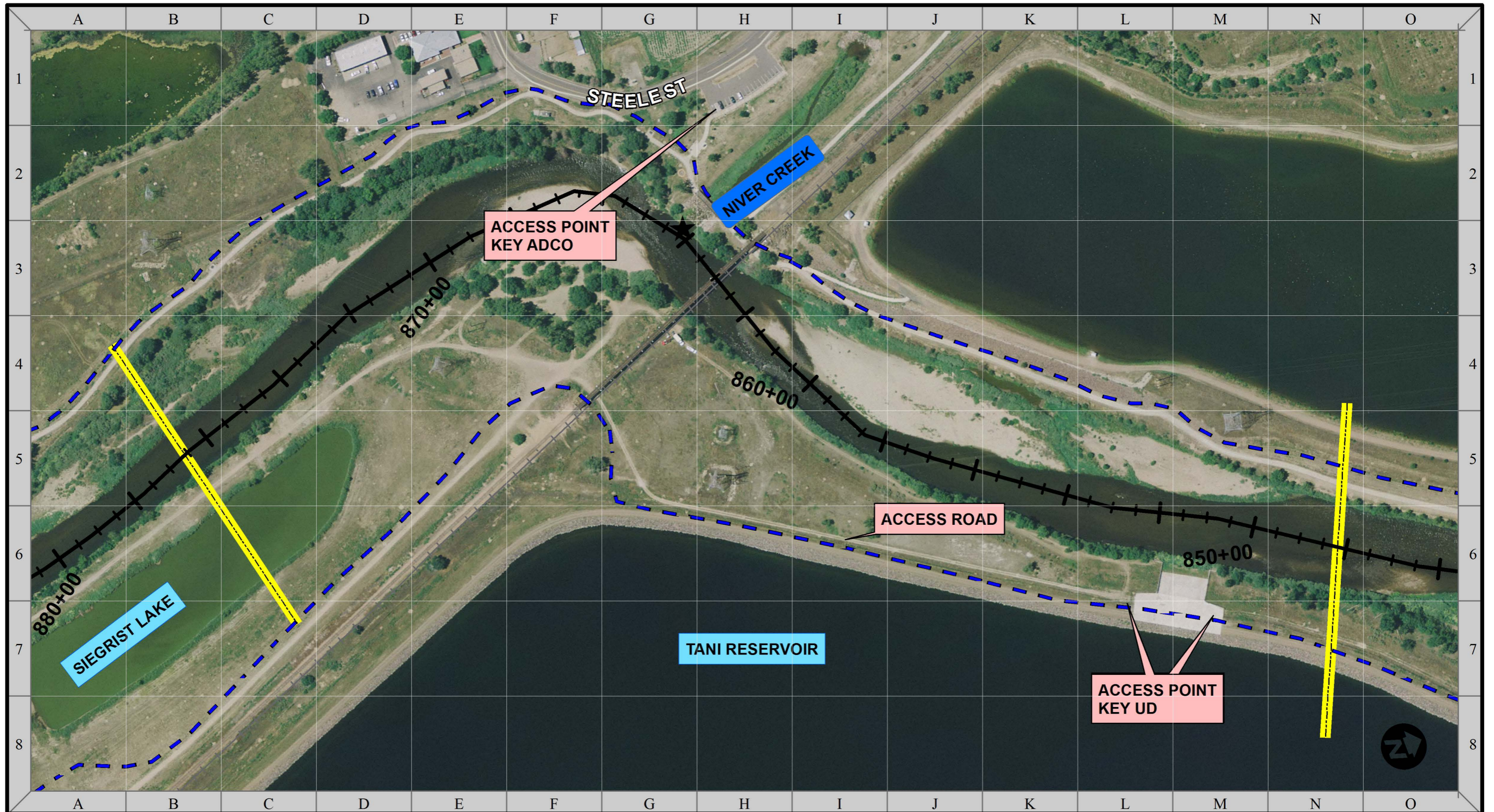
**URBAN DRAINAGE AND FLOOD
CONTROL DISTRICT
ROUTINE MAINTENANCE**

SOUTH PLATTE RIVER



SHEET
45 OF 75

1 GRID = 200'
LENGTH

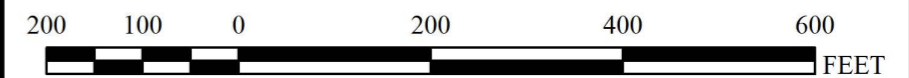


LEGEND

- DEBRIS LIMITS
- TRAIL MOWING
- STRING TRIMMING
- MATCH LINES
- + STATIONING
- ★ DRAINAGEWAYS

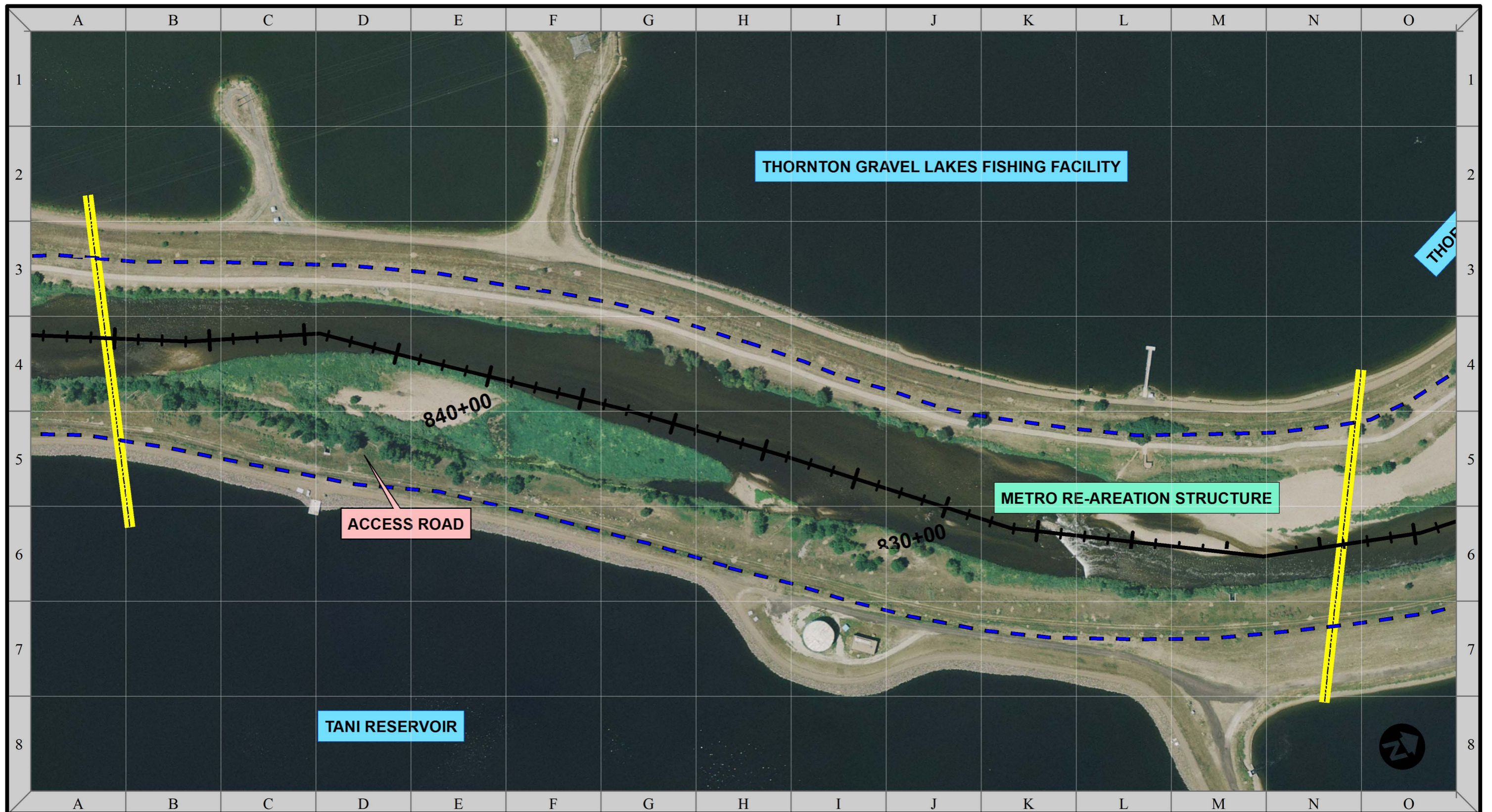
**URBAN DRAINAGE AND FLOOD CONTROL DISTRICT
ROUTINE MAINTENANCE**







SOUTH PLATTE RIVER



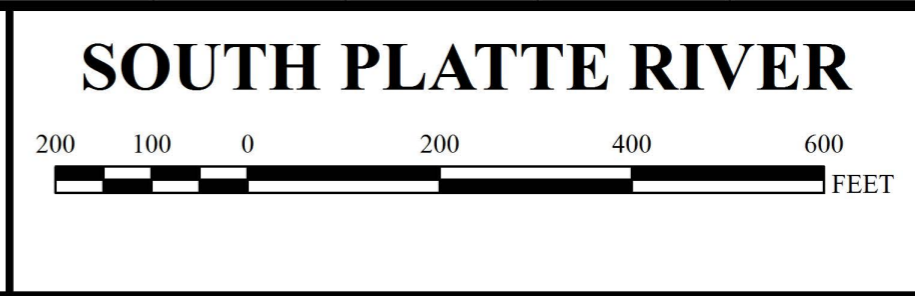
SHEET
46 OF 75

1 GRID = 200'
LENGTH



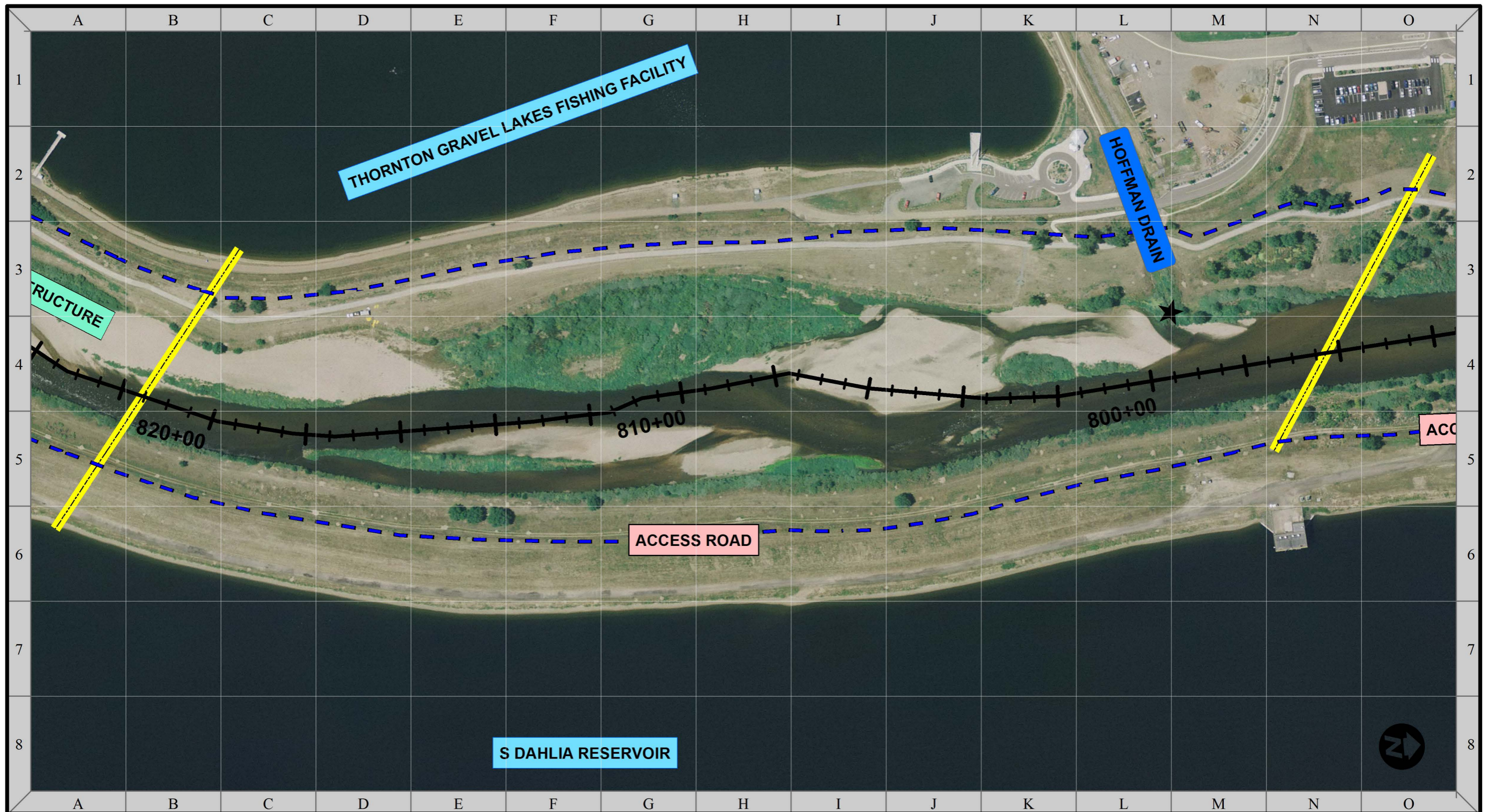
LEGEND	
	DEBRIS LIMITS
	TRAIL MOWING
	STRING TRIMMING
	MATCH LINES
	STATIONING
	DRAINAGEWAYS

**URBAN DRAINAGE AND FLOOD
 CONTROL DISTRICT
 ROUTINE MAINTENANCE**



SHEET
 47 OF 75

1 GRID = 200'
 LENGTH



LEGEND

- DEBRIS LIMITS
- TRAIL MOWING
- STRING TRIMMING
- MATCH LINES
- + STATIONING
- ★ DRAINAGEWAYS

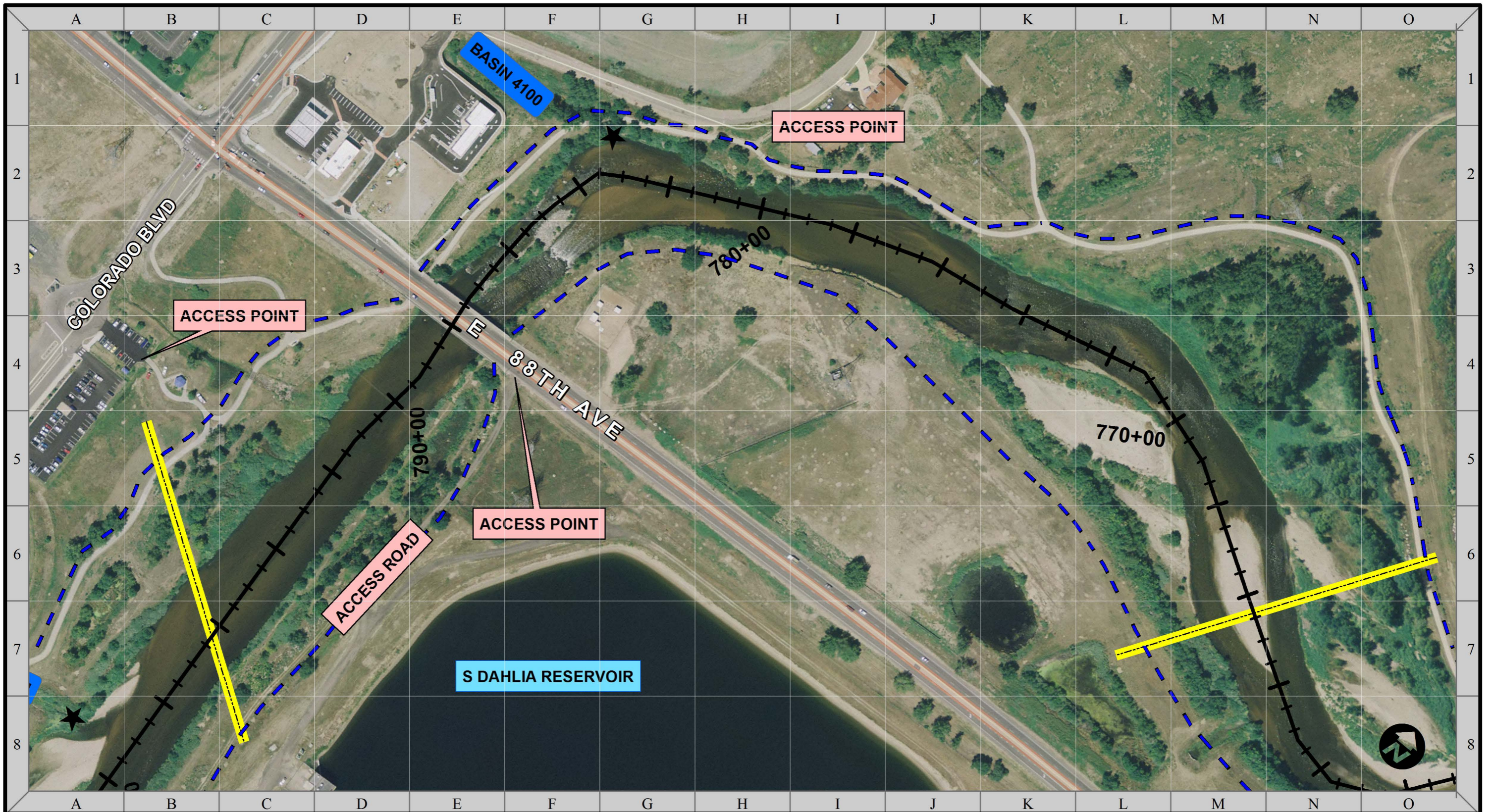
**URBAN DRAINAGE AND FLOOD
CONTROL DISTRICT
ROUTINE MAINTENANCE**

SOUTH PLATTE RIVER



SHEET
48 OF 75

1 GRID = 200'
LENGTH



LEGEND

- — — DEBRIS LIMITS
- — — TRAIL MOWING
- STRING TRIMMING
- — — MATCH LINES
- + STATIONING
- ★ DRAINAGEWAYS

**URBAN DRAINAGE AND FLOOD
CONTROL DISTRICT
ROUTINE MAINTENANCE**

SOUTH PLATTE RIVER



SHEET
49 OF 75

1 GRID = 200'
LENGTH



LEGEND

- — — DEBRIS LIMITS
- — — TRAIL MOWING
- STRING TRIMMING
- — — MATCH LINES
- + STATIONING
- ★ DRAINAGEWAYS

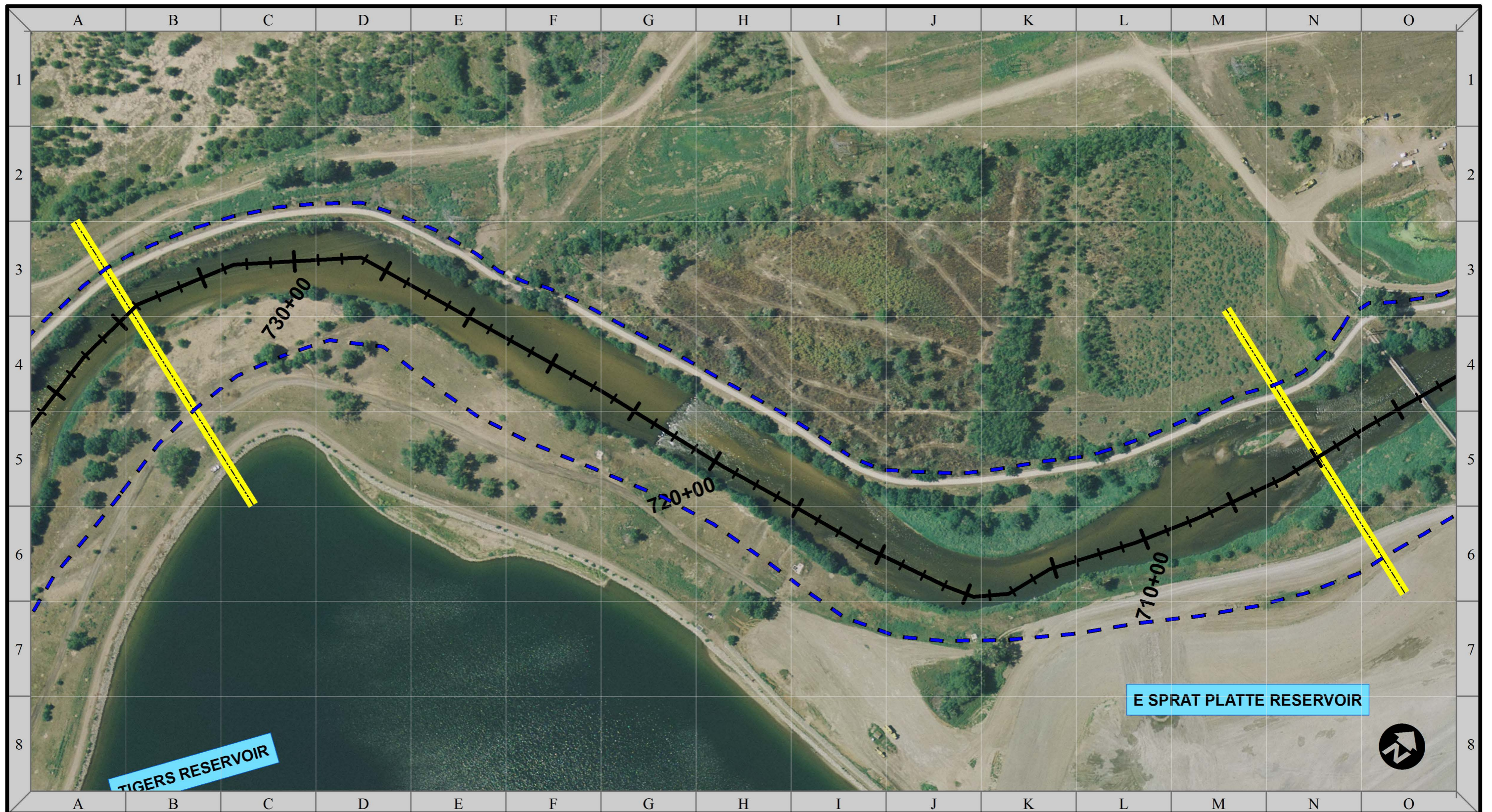
**URBAN DRAINAGE AND FLOOD
CONTROL DISTRICT
ROUTINE MAINTENANCE**

SOUTH PLATTE RIVER



SHEET
50 OF 75

1 GRID = 200'
LENGTH

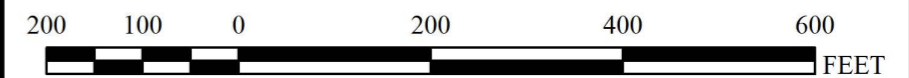


LEGEND

- DEBRIS LIMITS
- TRAIL MOWING
- STRING TRIMMING
- MATCH LINES
- + STATIONING
- ★ DRAINAGEWAYS

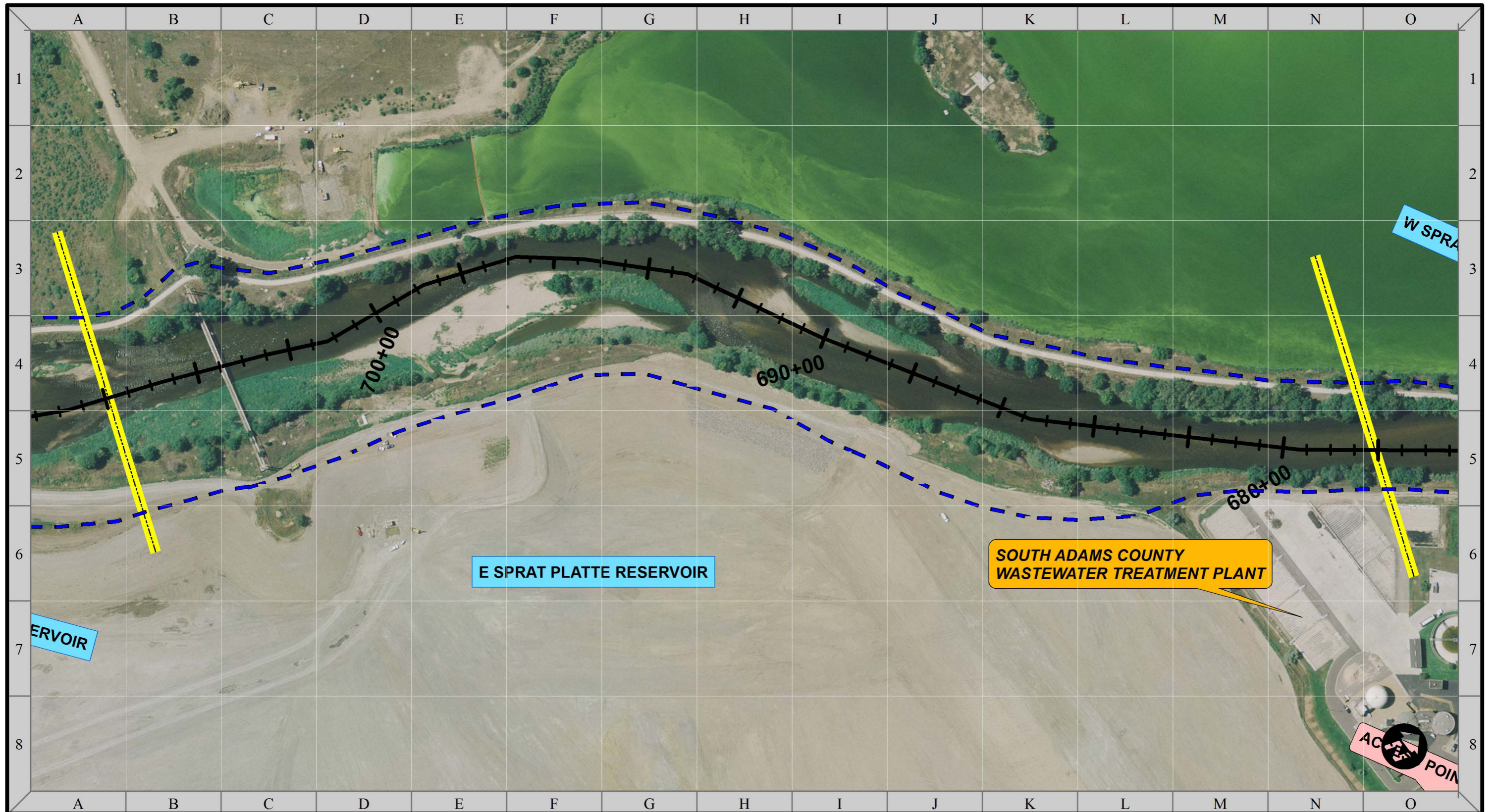
**URBAN DRAINAGE AND FLOOD
CONTROL DISTRICT
ROUTINE MAINTENANCE**

SOUTH PLATTE RIVER



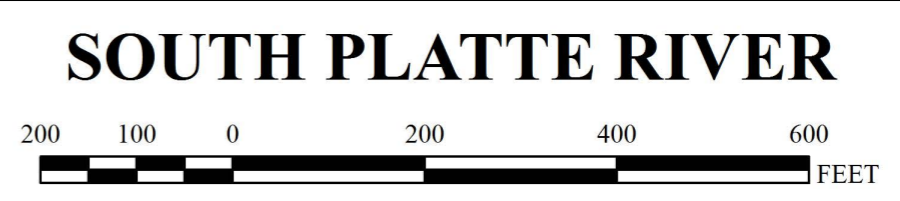
SHEET
51 OF 75

1 GRID = 200'
LENGTH

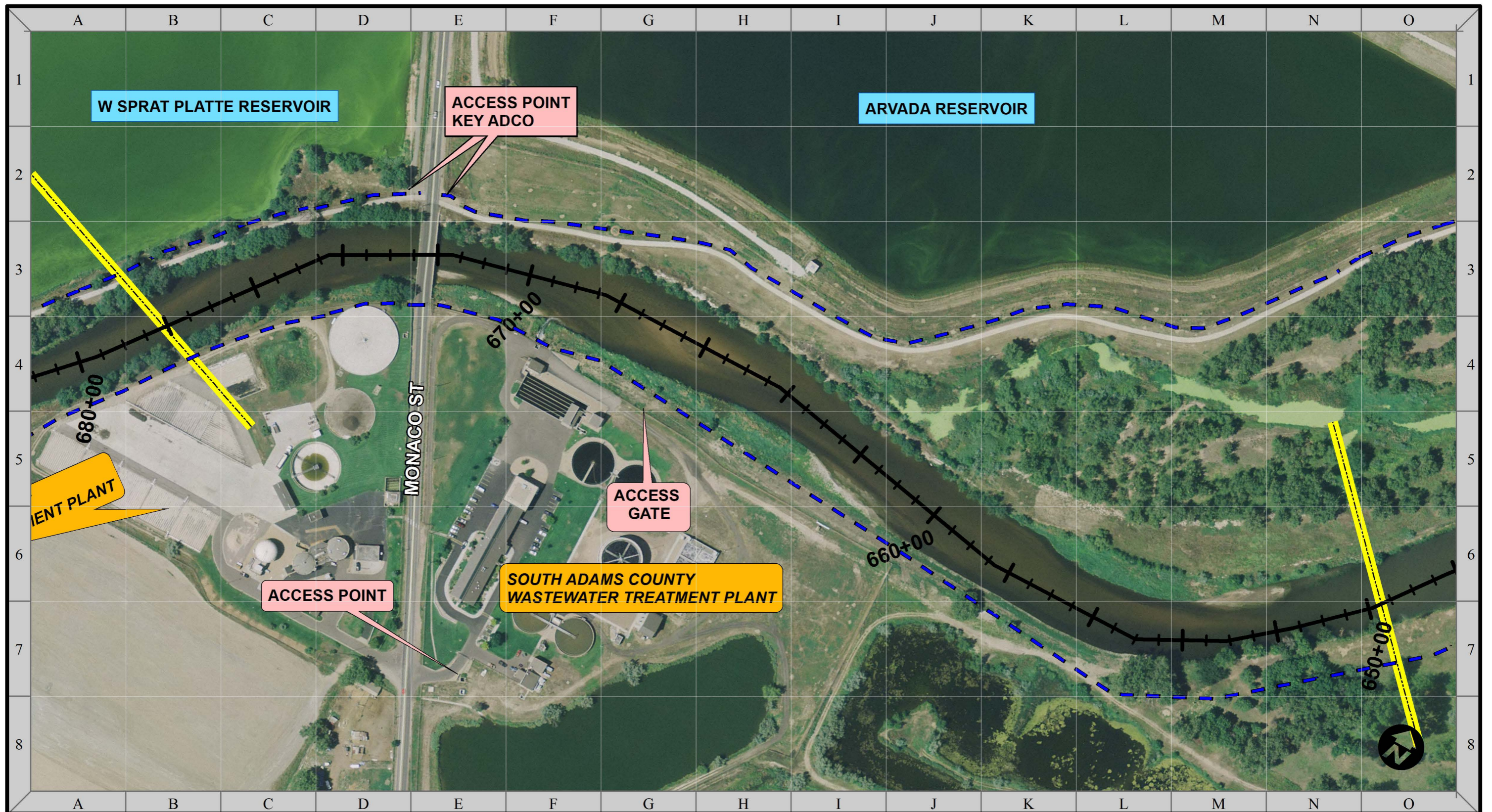


LEGEND	
	DEBRIS LIMITS
	MATCH LINES
	TRAIL MOWING
	STATIONING
	STRING TRIMMING
	DRAINAGEWAYS

**URBAN DRAINAGE AND FLOOD
CONTROL DISTRICT
ROUTINE MAINTENANCE**



SHEET
 52 OF 75
 1 GRID = 200'
 LENGTH




LEGEND

- DEBRIS LIMITS
- TRAIL MOWING
- STRING TRIMMING
- MATCH LINES
- + STATIONING
- ★ DRAINAGEWAYS

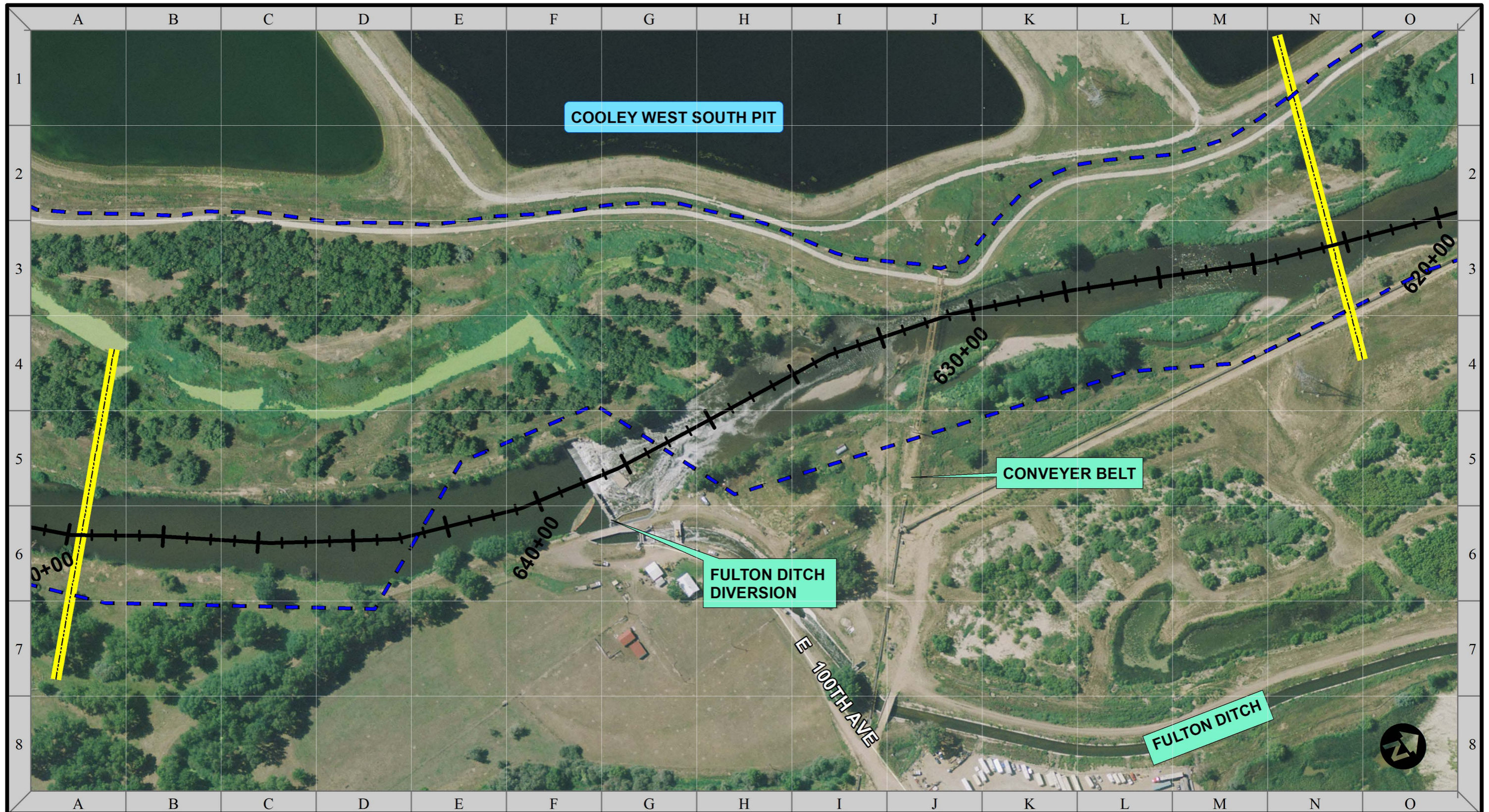
**URBAN DRAINAGE AND FLOOD
CONTROL DISTRICT
ROUTINE MAINTENANCE**

SOUTH PLATTE RIVER



SHEET
53 OF 75

1 GRID = 200'
LENGTH

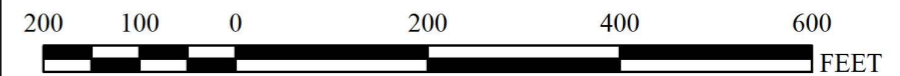


LEGEND

- - - DEBRIS LIMITS
- - - TRAIL MOWING
- STRING TRIMMING
- - - MATCH LINES
- + STATIONING
- ★ DRAINAGEWAYS

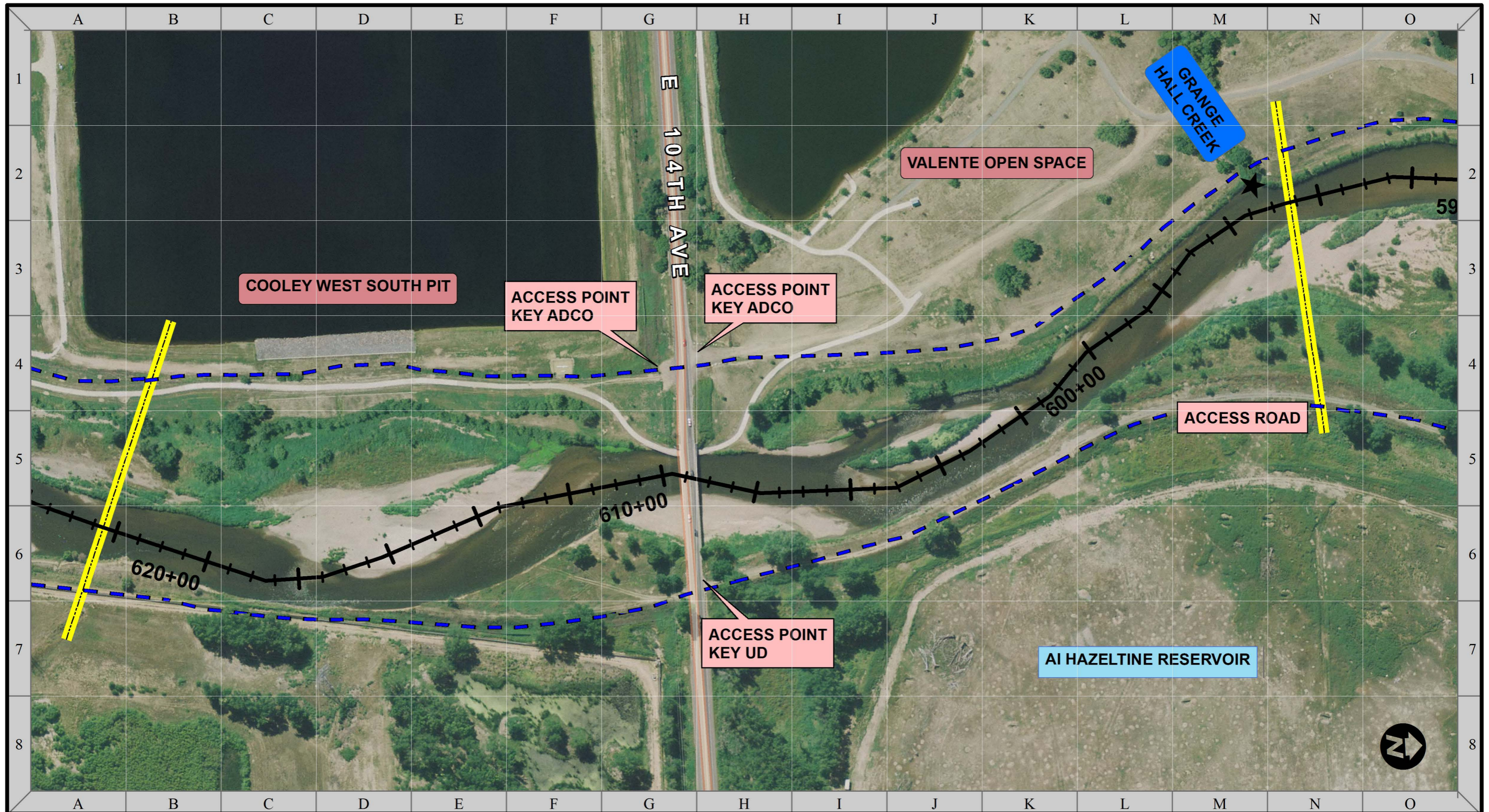
**URBAN DRAINAGE AND FLOOD
CONTROL DISTRICT
ROUTINE MAINTENANCE**

SOUTH PLATTE RIVER



SHEET
54 OF 75

1 GRID = 200'
LENGTH



LEGEND

- DEBRIS LIMITS
- TRAIL MOWING
- STRING TRIMMING
- MATCH LINES
- + STATIONING
- ★ DRAINAGEWAYS

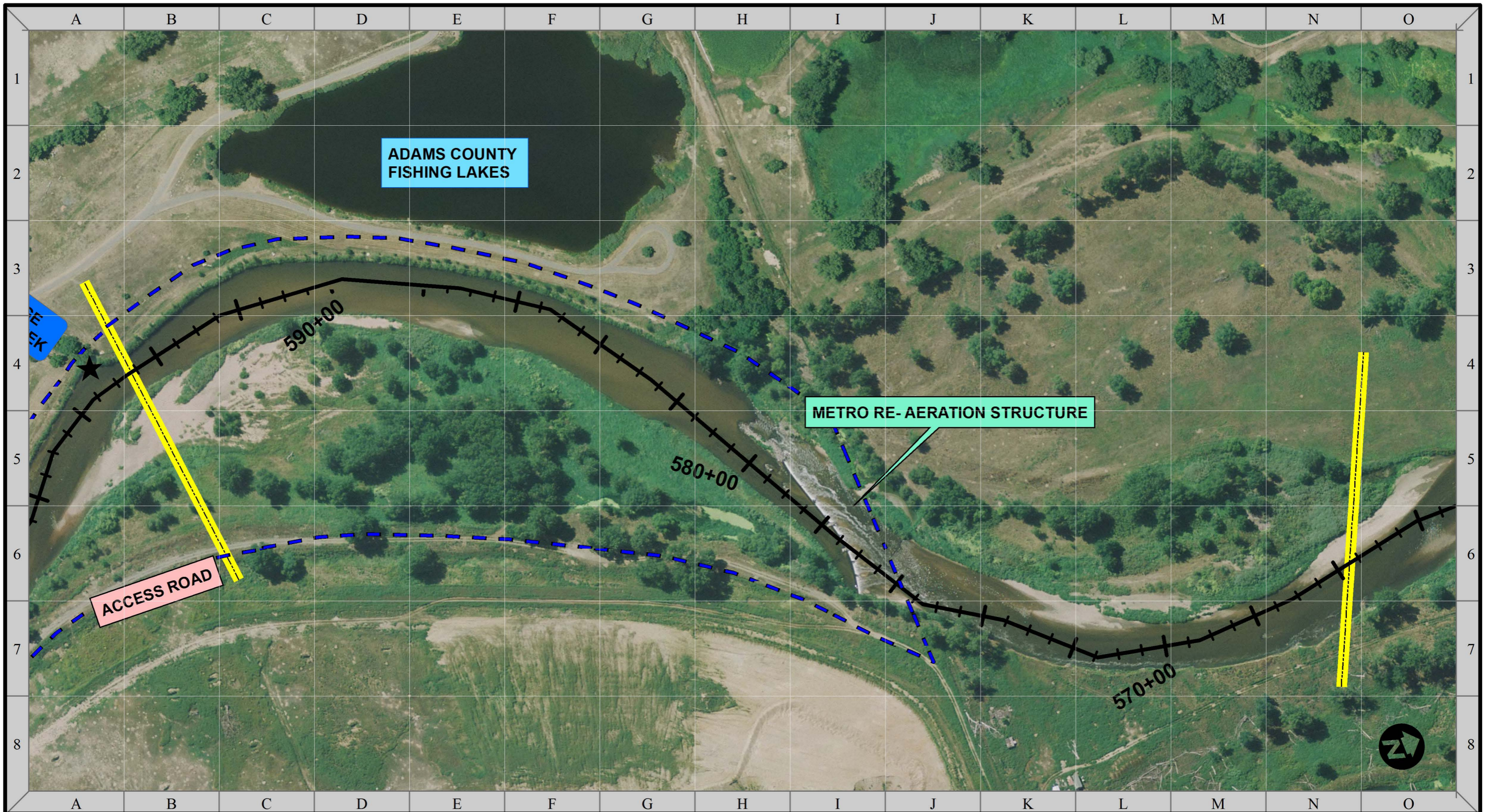
**URBAN DRAINAGE AND FLOOD
CONTROL DISTRICT
ROUTINE MAINTENANCE**

SOUTH PLATTE RIVER



SHEET
55 OF 75

1 GRID = 200'
LENGTH

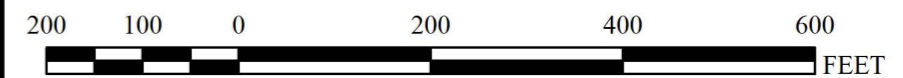


LEGEND

- DEBRIS LIMITS
- TRAIL MOWING
- STRING TRIMMING
- MATCH LINES
- + STATIONING
- ★ DRAINAGEWAYS

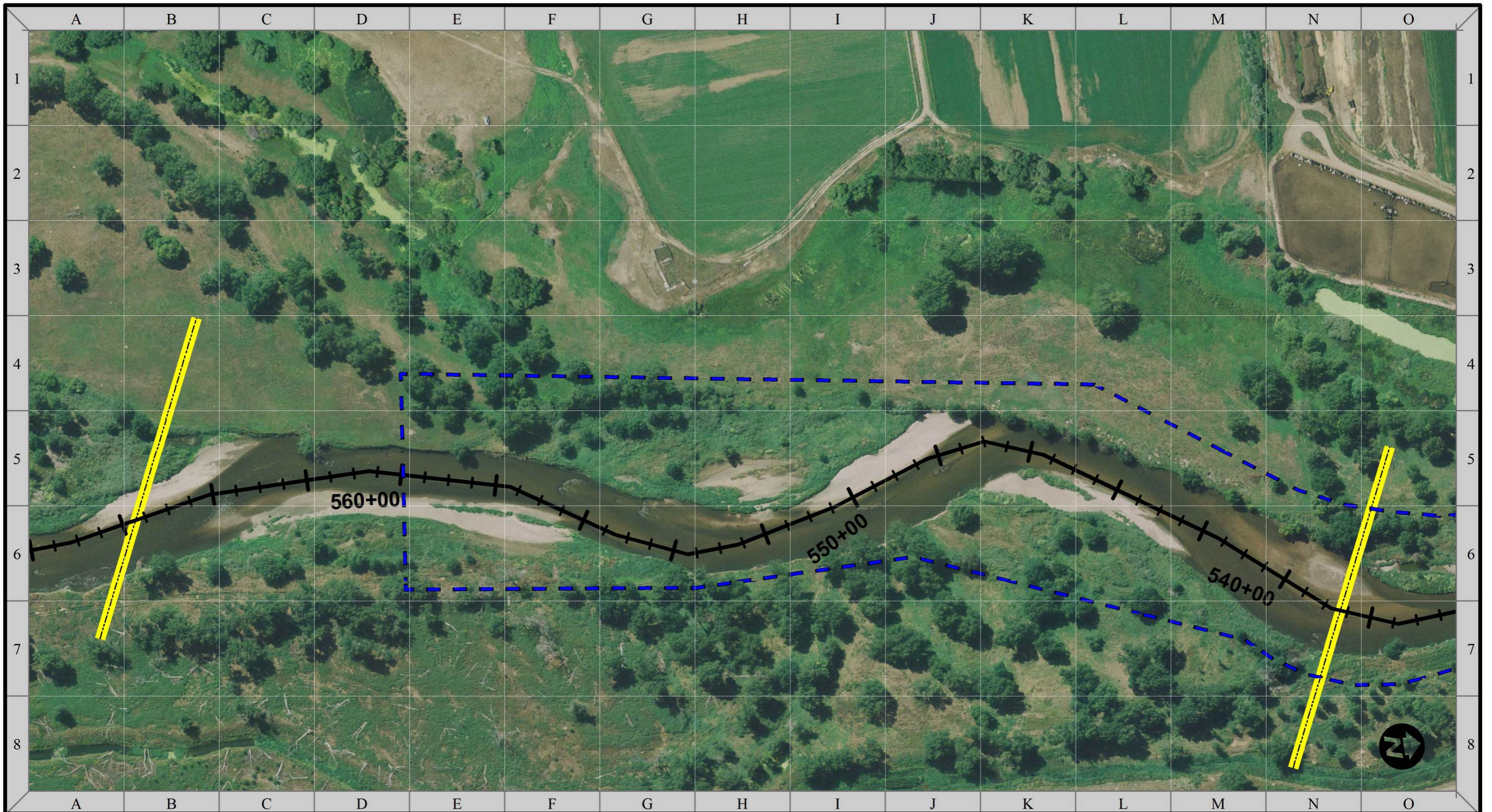
**URBAN DRAINAGE AND FLOOD
CONTROL DISTRICT
ROUTINE MAINTENANCE**

SOUTH PLATTE RIVER



SHEET
56 OF 75

1 GRID = 200'
LENGTH

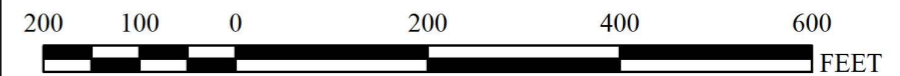


LEGEND

- DEBRIS LIMITS
- TRAIL MOWING
- STRING TRIMMING
- MATCH LINES
- + STATIONING
- ★ DRAINAGEWAYS

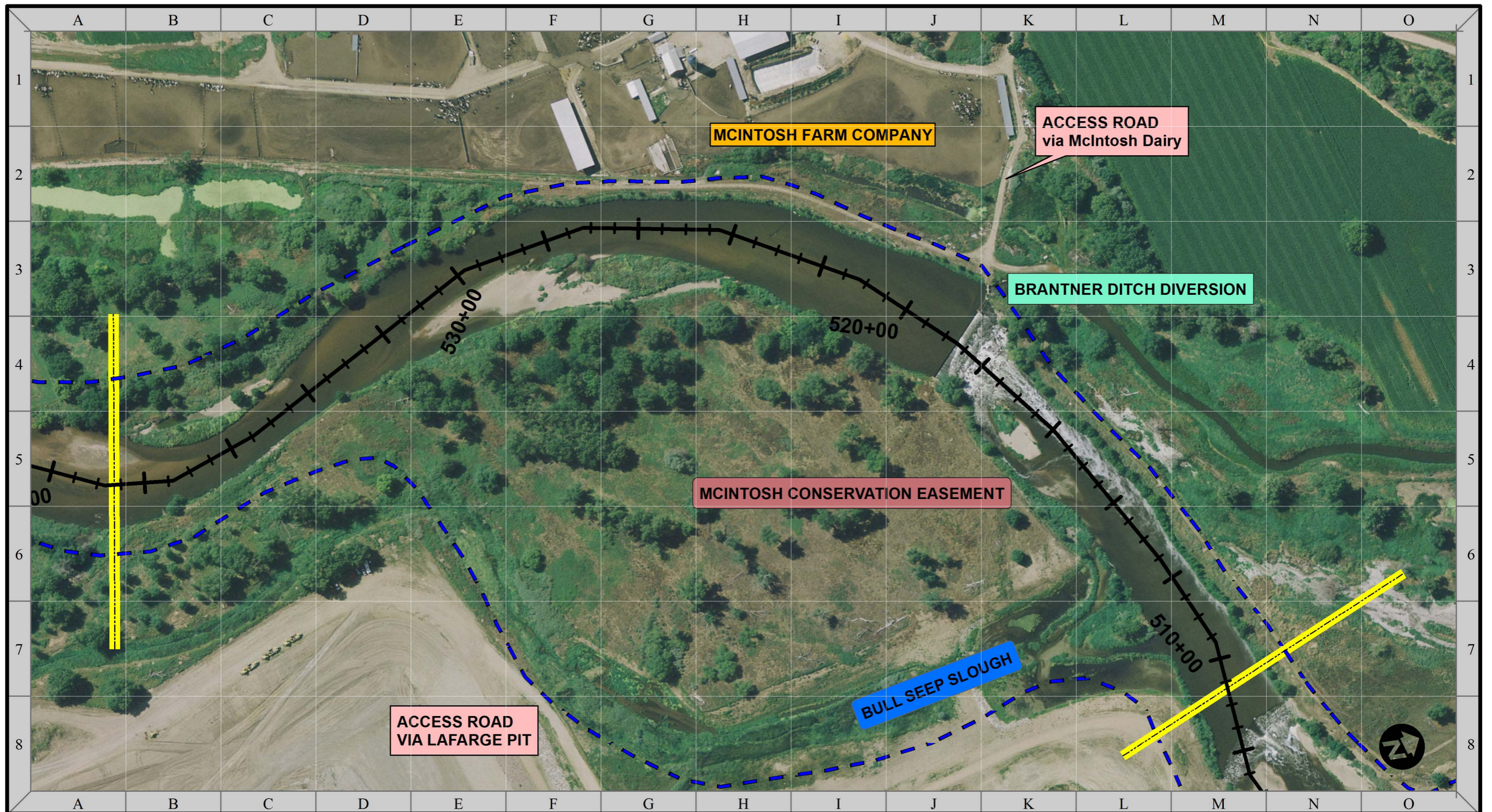
**URBAN DRAINAGE AND FLOOD
CONTROL DISTRICT
ROUTINE MAINTENANCE**

SOUTH PLATTE RIVER



SHEET
57 OF 75

1 GRID = 200'
LENGTH

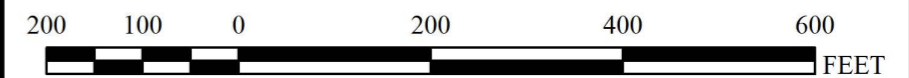


LEGEND

- DEBRIS LIMITS
- TRAIL MOWING
- STRING TRIMMING
- MATCH LINES
- + STATIONING
- ★ DRAINAGEWAYS

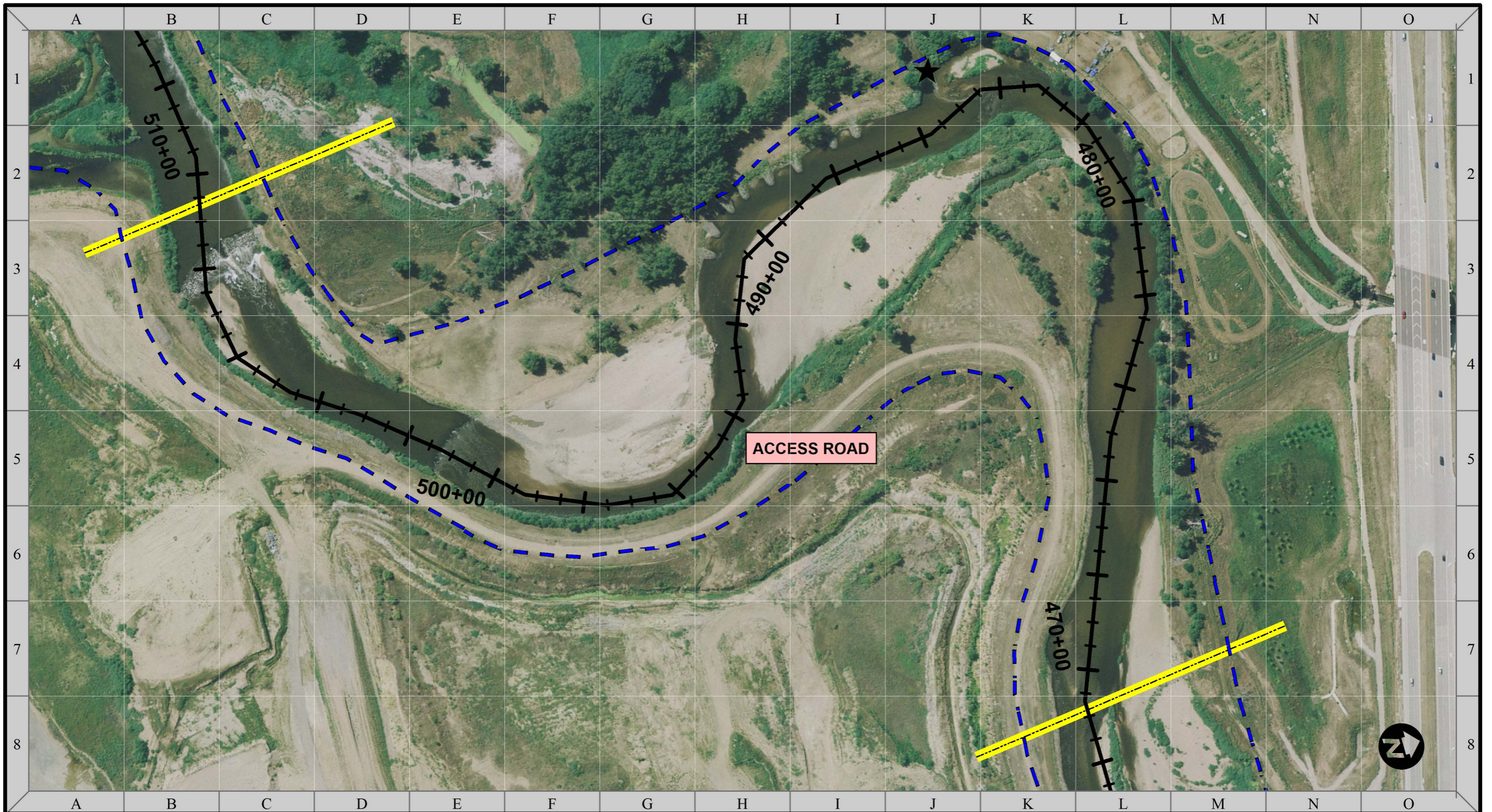
**URBAN DRAINAGE AND FLOOD
CONTROL DISTRICT
ROUTINE MAINTENANCE**

SOUTH PLATTE RIVER



SHEET
58 OF 75

1 GRID = 200'
LENGTH

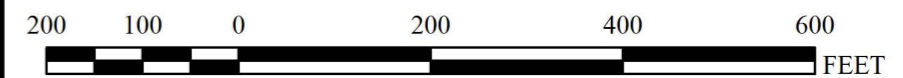


LEGEND

- DEBRIS LIMITS
- TRAIL MOWING
- STRING TRIMMING
- MATCH LINES
- + STATIONING
- ★ DRAINAGEWAYS

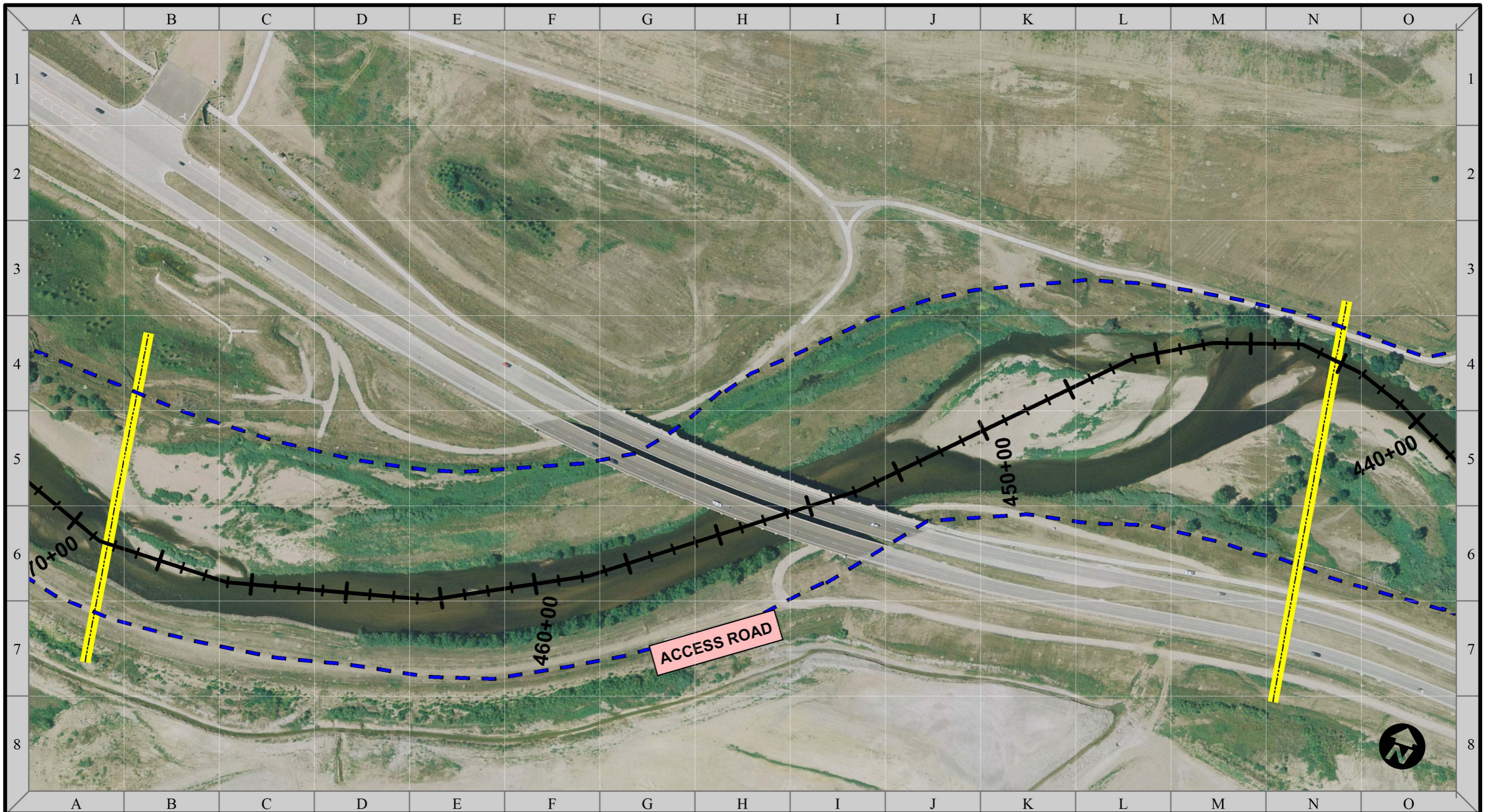
**URBAN DRAINAGE AND FLOOD
CONTROL DISTRICT
ROUTINE MAINTENANCE**

SOUTH PLATTE RIVER



SHEET
59 OF 75

1 GRID = 200'
LENGTH

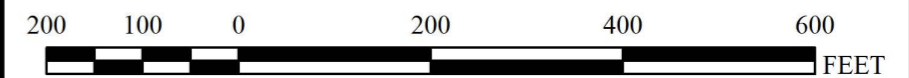


LEGEND

- DEBRIS LIMITS
- TRAIL MOWING
- STRING TRIMMING
- MATCH LINES
- + STATIONING
- ★ DRAINAGEWAYS

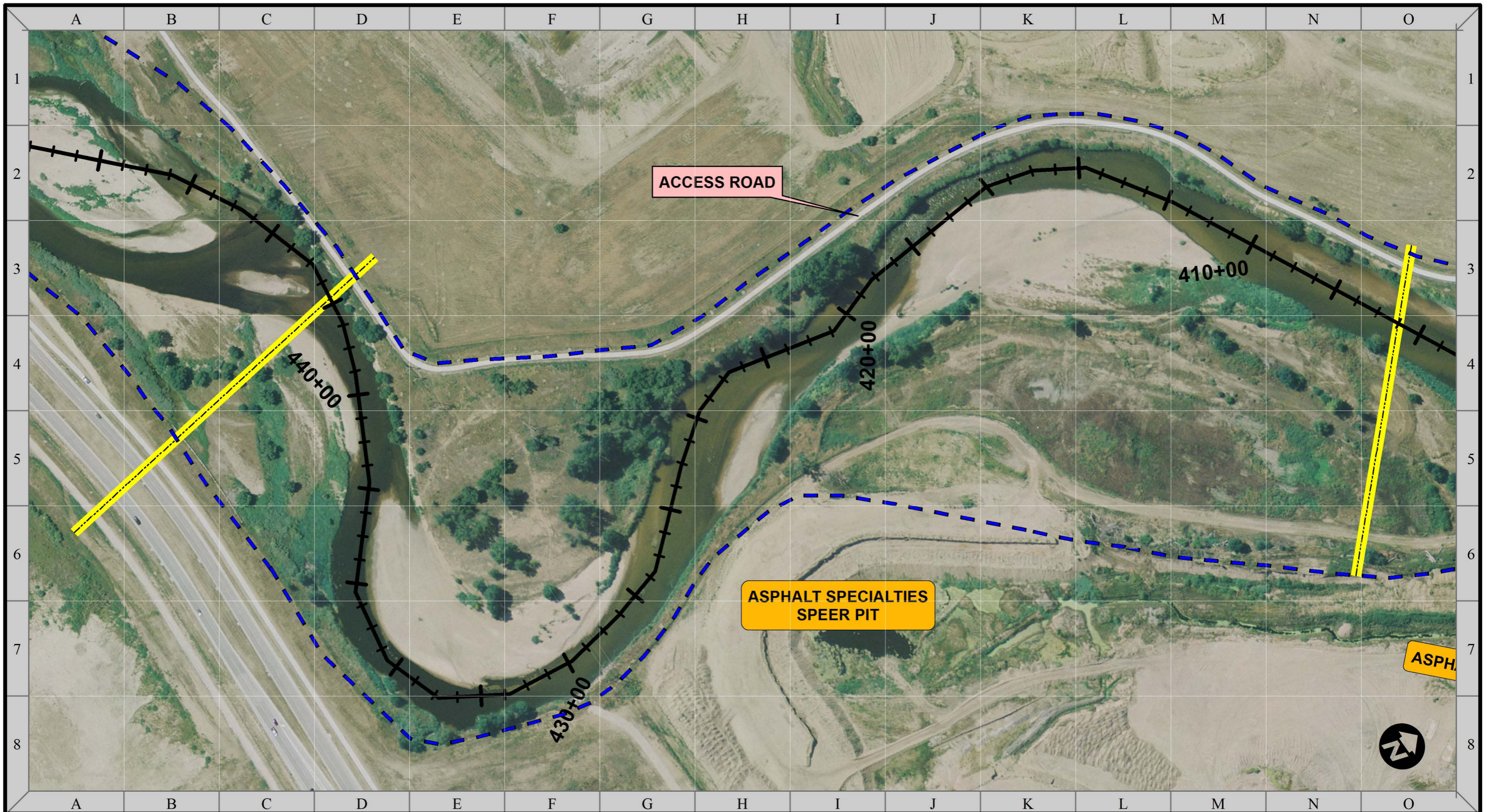
**URBAN DRAINAGE AND FLOOD
CONTROL DISTRICT
ROUTINE MAINTENANCE**







SOUTH PLATTE RIVER



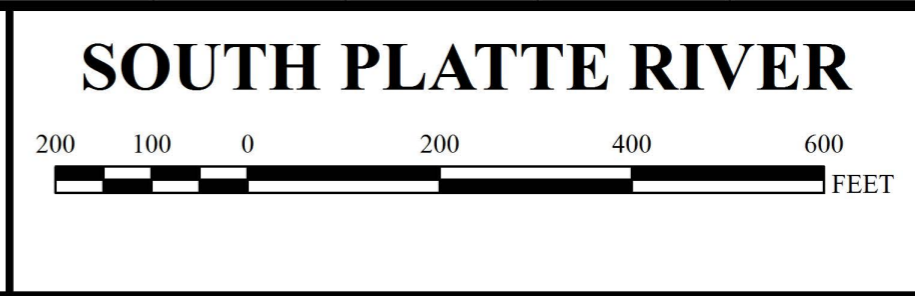
SHEET
60 OF 75

1 GRID = 200'
LENGTH



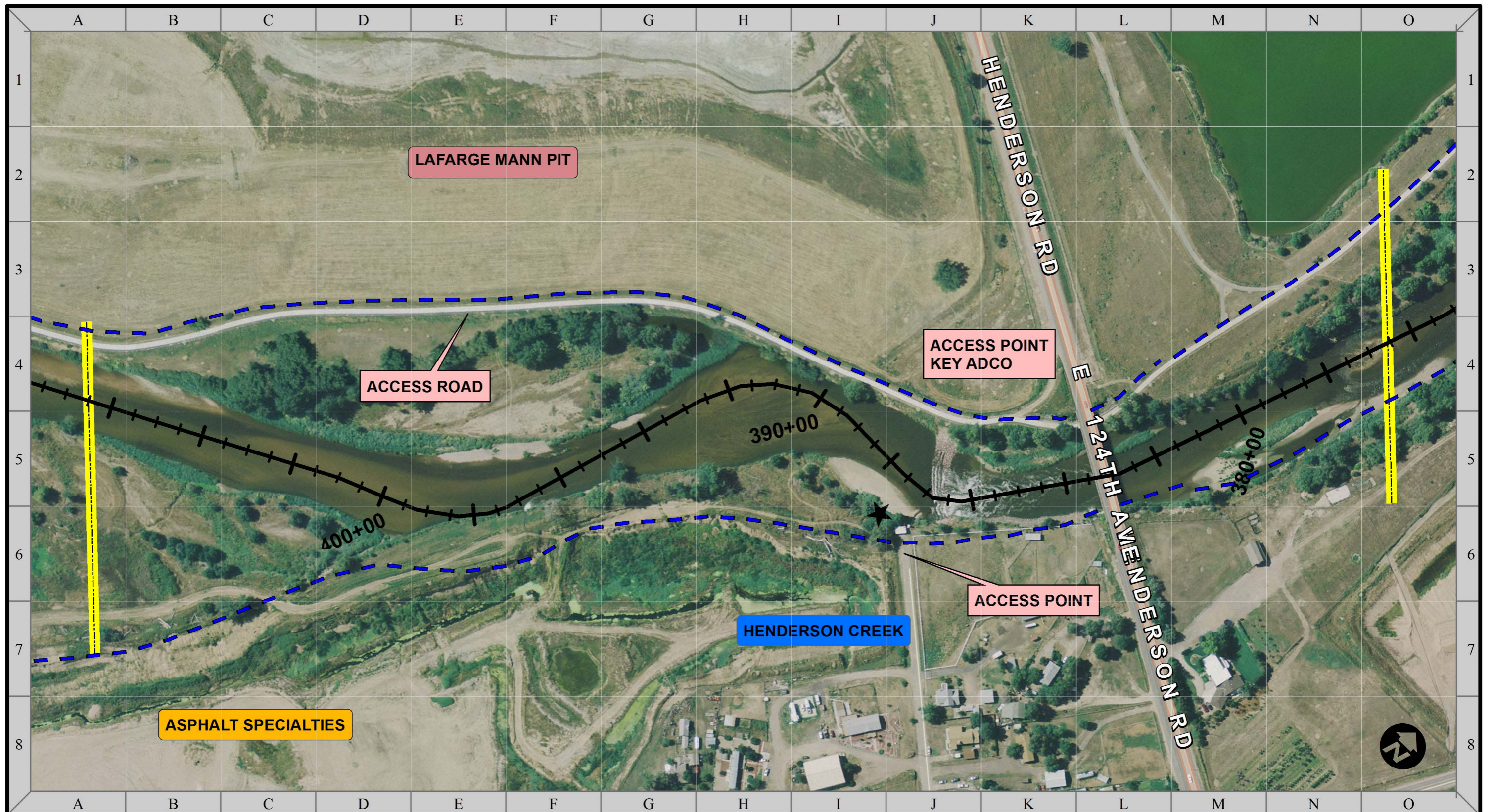
LEGEND	
	DEBRIS LIMITS
	MATCH LINES
	TRAIL MOWING
	STATIONING
	STRING TRIMMING
	DRAINAGEWAYS

**URBAN DRAINAGE AND FLOOD
CONTROL DISTRICT**
 ROUTINE MAINTENANCE



SHEET
 61 OF 75

1 GRID = 200'
 LENGTH

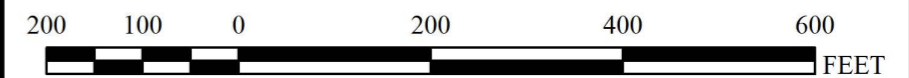


LEGEND

- DEBRIS LIMITS
- TRAIL MOWING
- STRING TRIMMING
- MATCH LINES
- + STATIONING
- ★ DRAINAGEWAYS

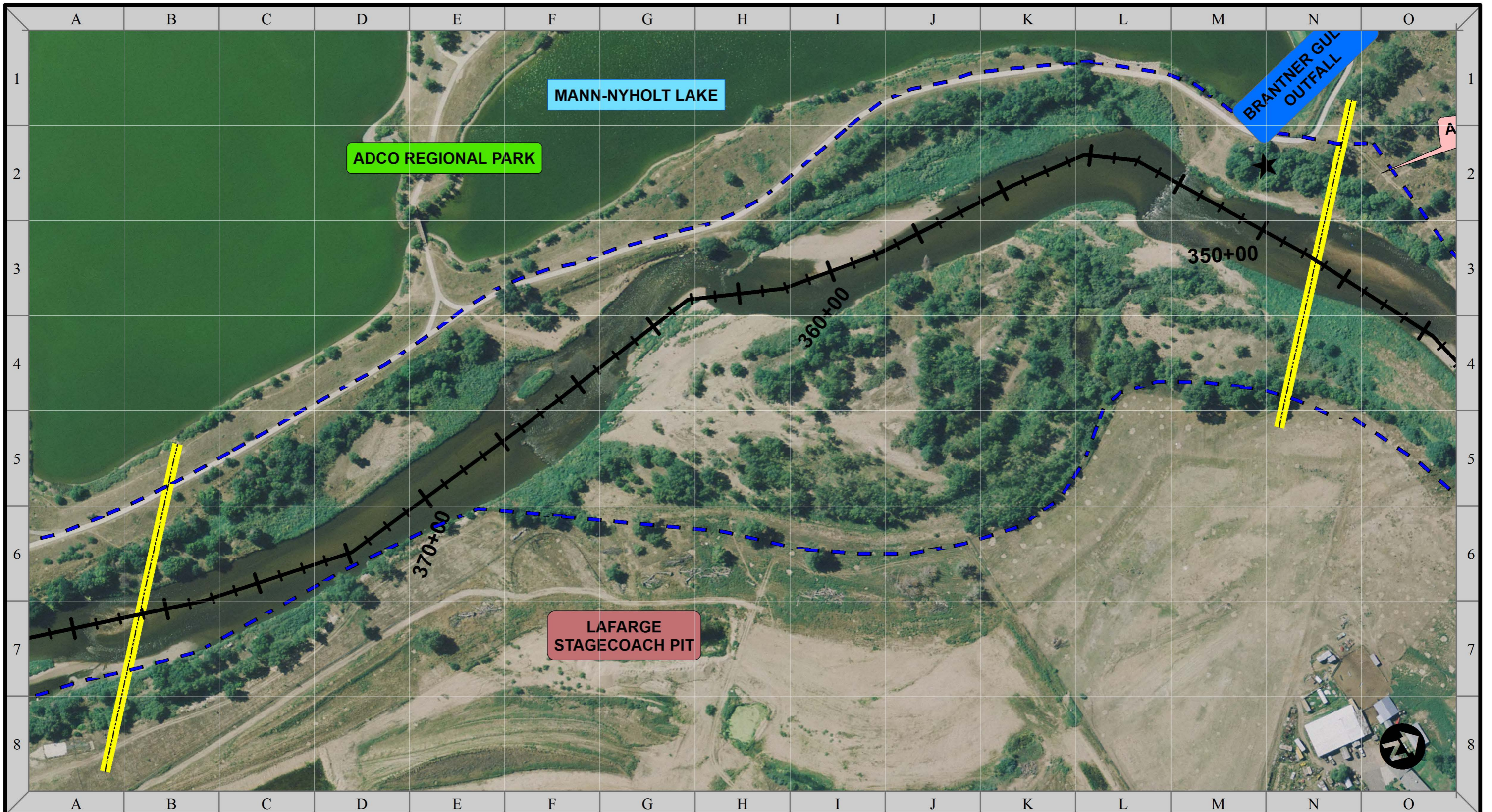
**URBAN DRAINAGE AND FLOOD
CONTROL DISTRICT
ROUTINE MAINTENANCE**

SOUTH PLATTE RIVER



SHEET
62 OF 75

1 GRID = 200'
LENGTH

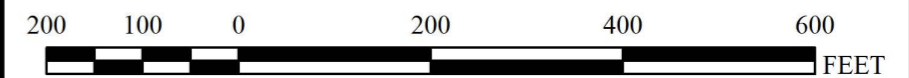


LEGEND

- DEBRIS LIMITS
- TRAIL MOWING
- STRING TRIMMING
- MATCH LINES
- + STATIONING
- ★ DRAINAGEWAYS

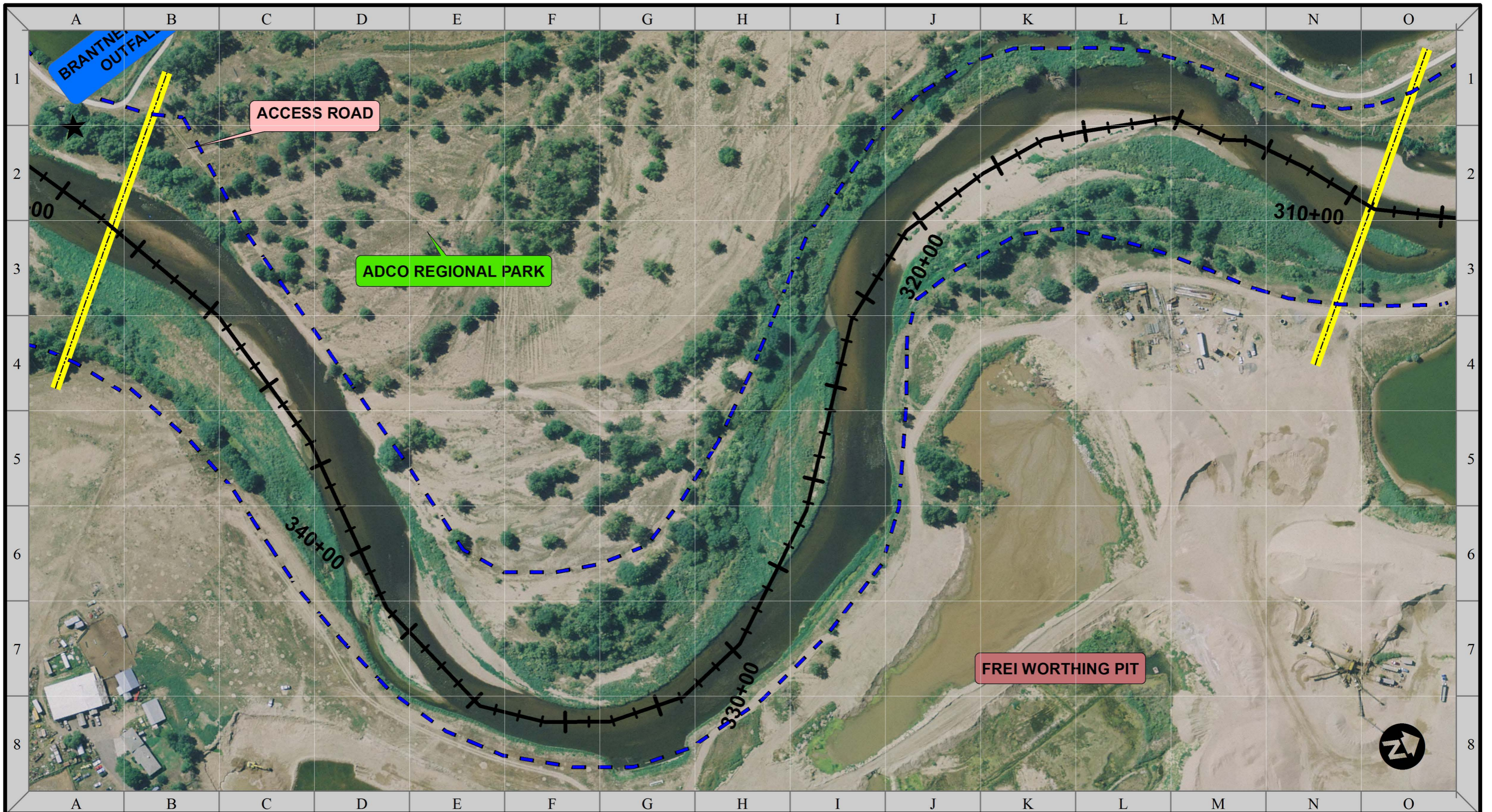
**URBAN DRAINAGE AND FLOOD
CONTROL DISTRICT
ROUTINE MAINTENANCE**

SOUTH PLATTE RIVER



SHEET
63 OF 75

1 GRID = 200'
LENGTH



LEGEND

- DEBRIS LIMITS
- TRAIL MOWING
- STRING TRIMMING
- MATCH LINES
- + STATIONING
- ★ DRAINAGEWAYS

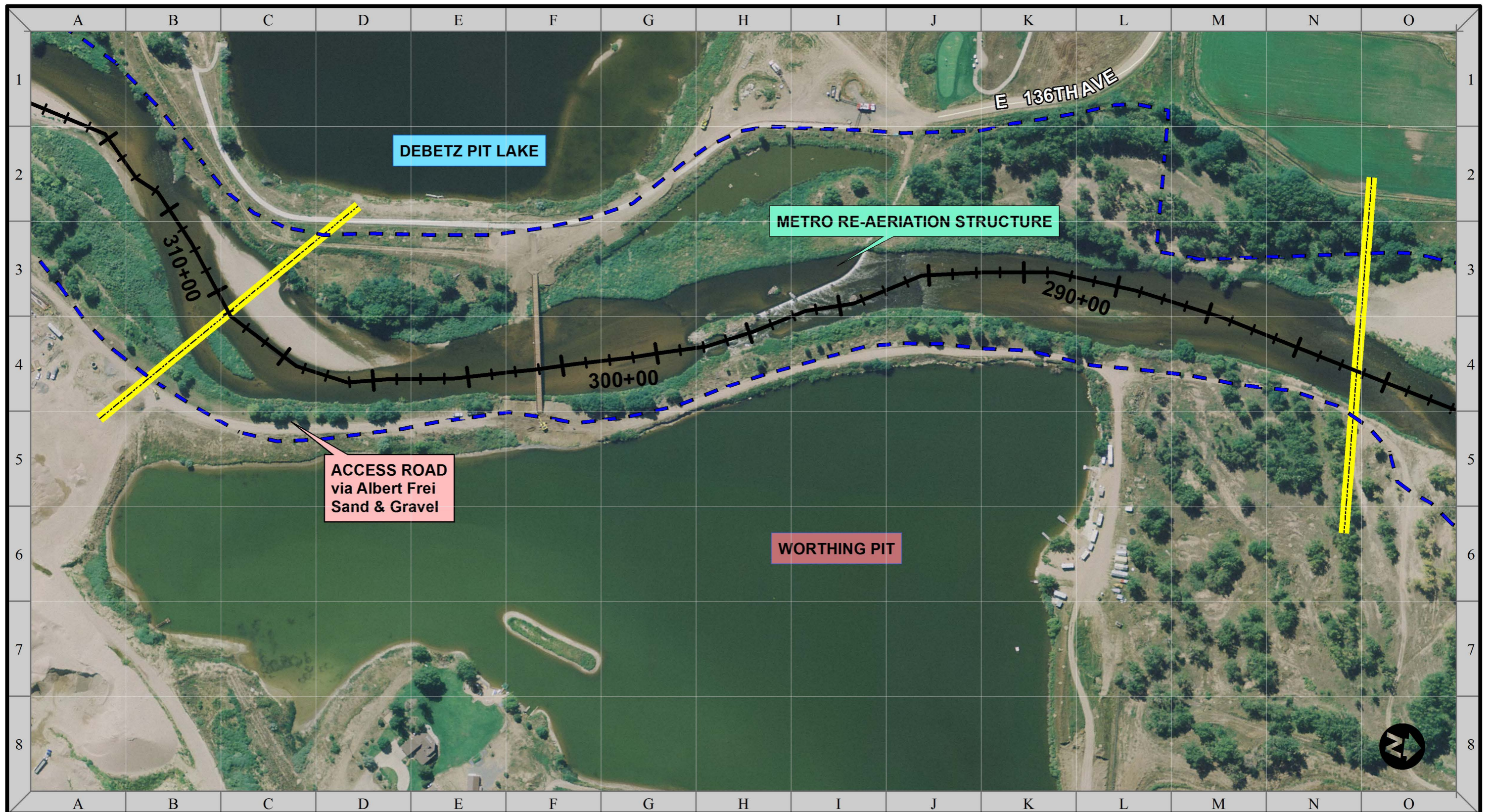
**URBAN DRAINAGE AND FLOOD
CONTROL DISTRICT
ROUTINE MAINTENANCE**

SOUTH PLATTE RIVER



SHEET
64 OF 75

1 GRID = 200'
LENGTH



LEGEND

- — — DEBRIS LIMITS
- — — TRAIL MOWING
- STRING TRIMMING
- - - - - MATCH LINES
- + STATIONING
- ★ DRAINAGEWAYS

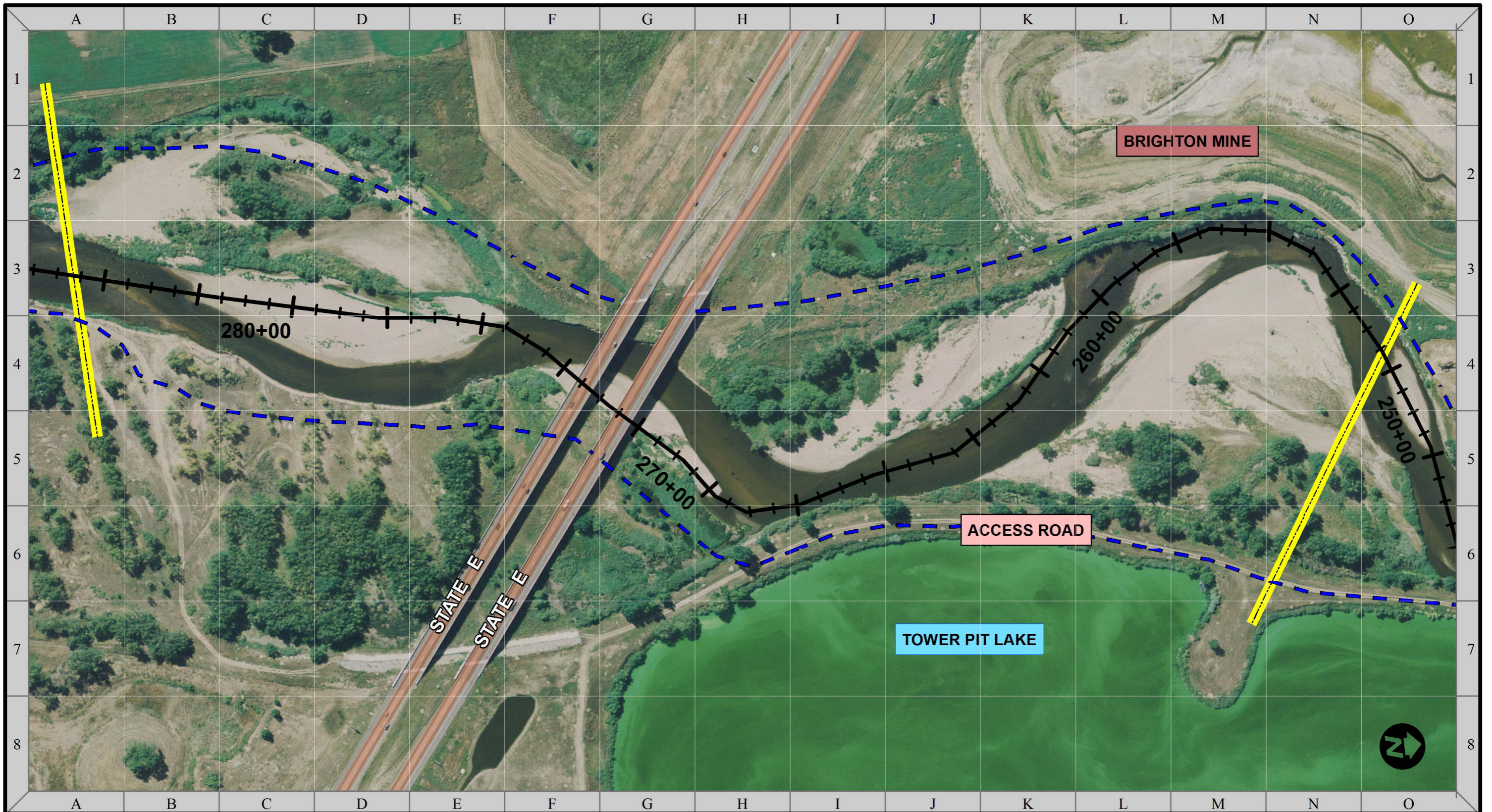
**URBAN DRAINAGE AND FLOOD
CONTROL DISTRICT
ROUTINE MAINTENANCE**

SOUTH PLATTE RIVER



SHEET
65 OF 75

1 GRID = 200'
LENGTH



LEGEND

- DEBRIS LIMITS
- TRAIL MOWING
- STRING TRIMMING
- MATCH LINES
- + STATIONING
- ★ DRAINAGEWAYS

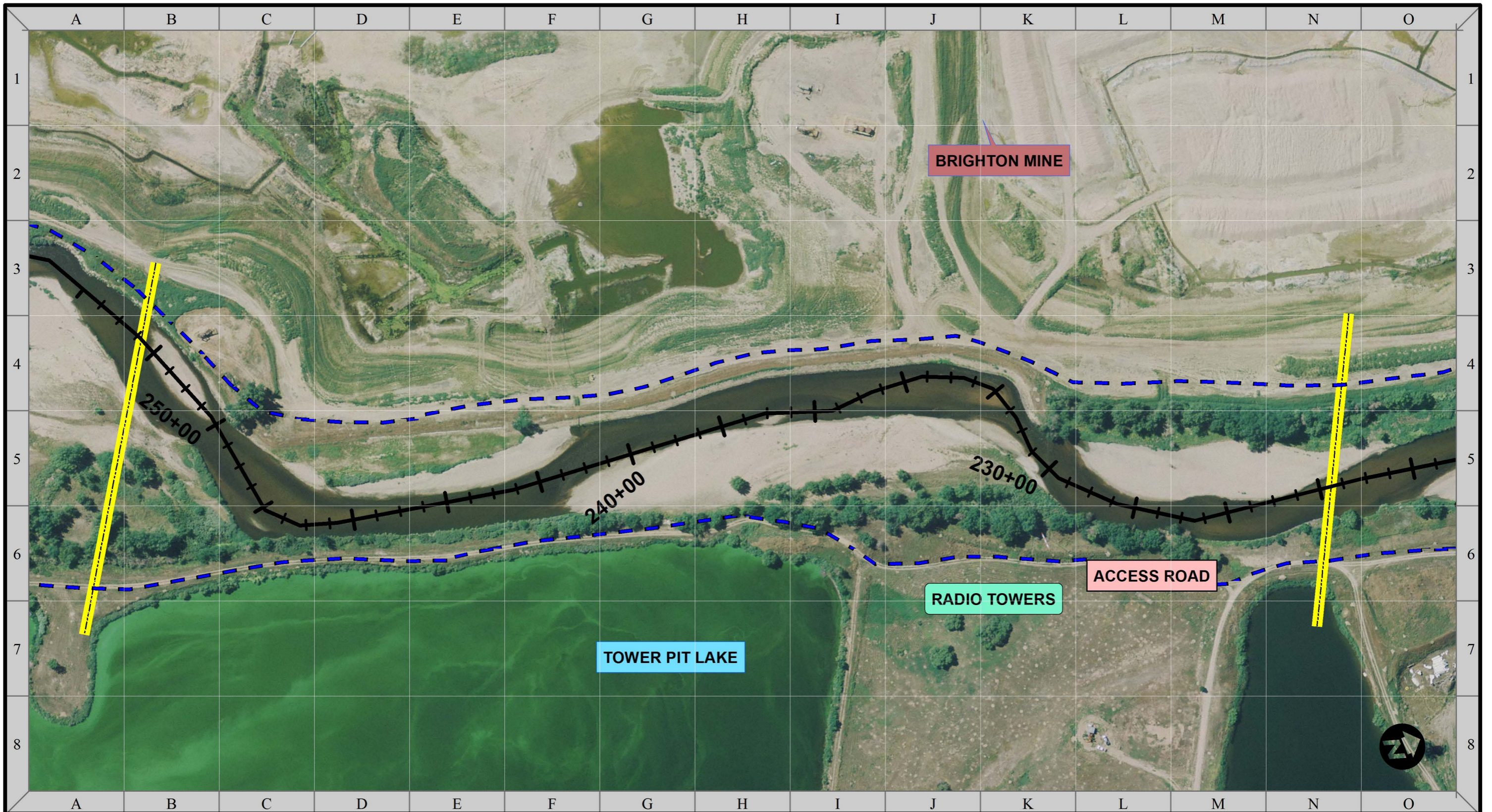
**URBAN DRAINAGE AND FLOOD
CONTROL DISTRICT
ROUTINE MAINTENANCE**

SOUTH PLATTE RIVER



SHEET
66 OF 75

1 GRID = 200'
LENGTH

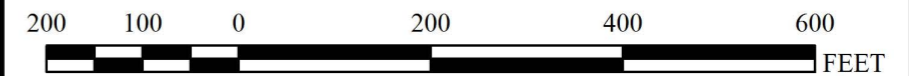


LEGEND

- DEBRIS LIMITS
- TRAIL MOWING
- STRING TRIMMING
- MATCH LINES
- + STATIONING
- ★ DRAINAGEWAYS

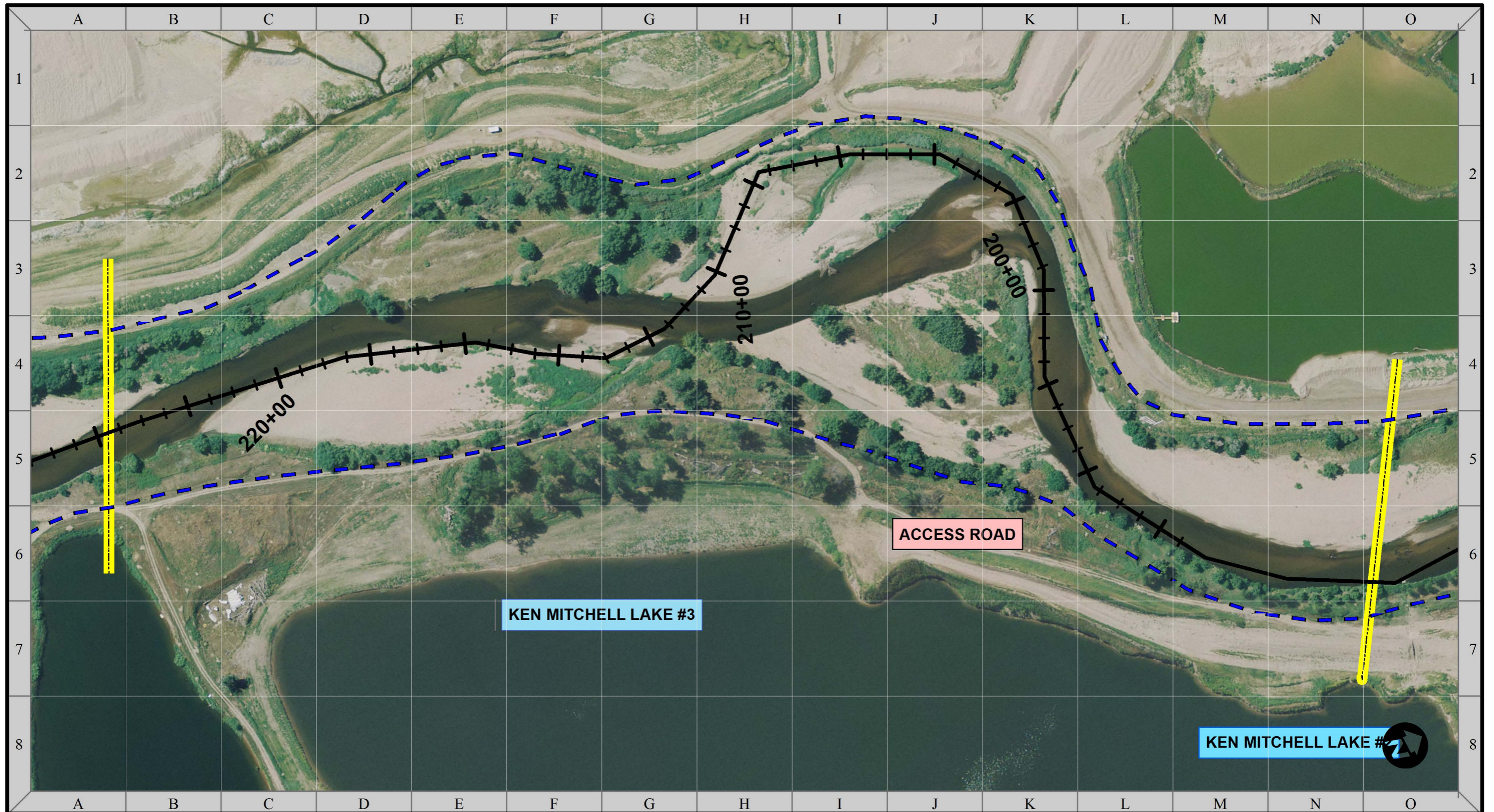
**URBAN DRAINAGE AND FLOOD
CONTROL DISTRICT
ROUTINE MAINTENANCE**

SOUTH PLATTE RIVER



SHEET
67 OF 75

1 GRID = 200'
LENGTH

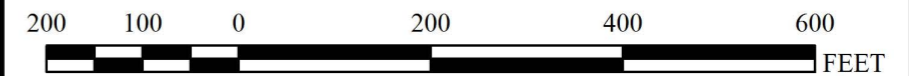


LEGEND

- DEBRIS LIMITS
- TRAIL MOWING
- STRING TRIMMING
- MATCH LINES
- + STATIONING
- ★ DRAINAGEWAYS

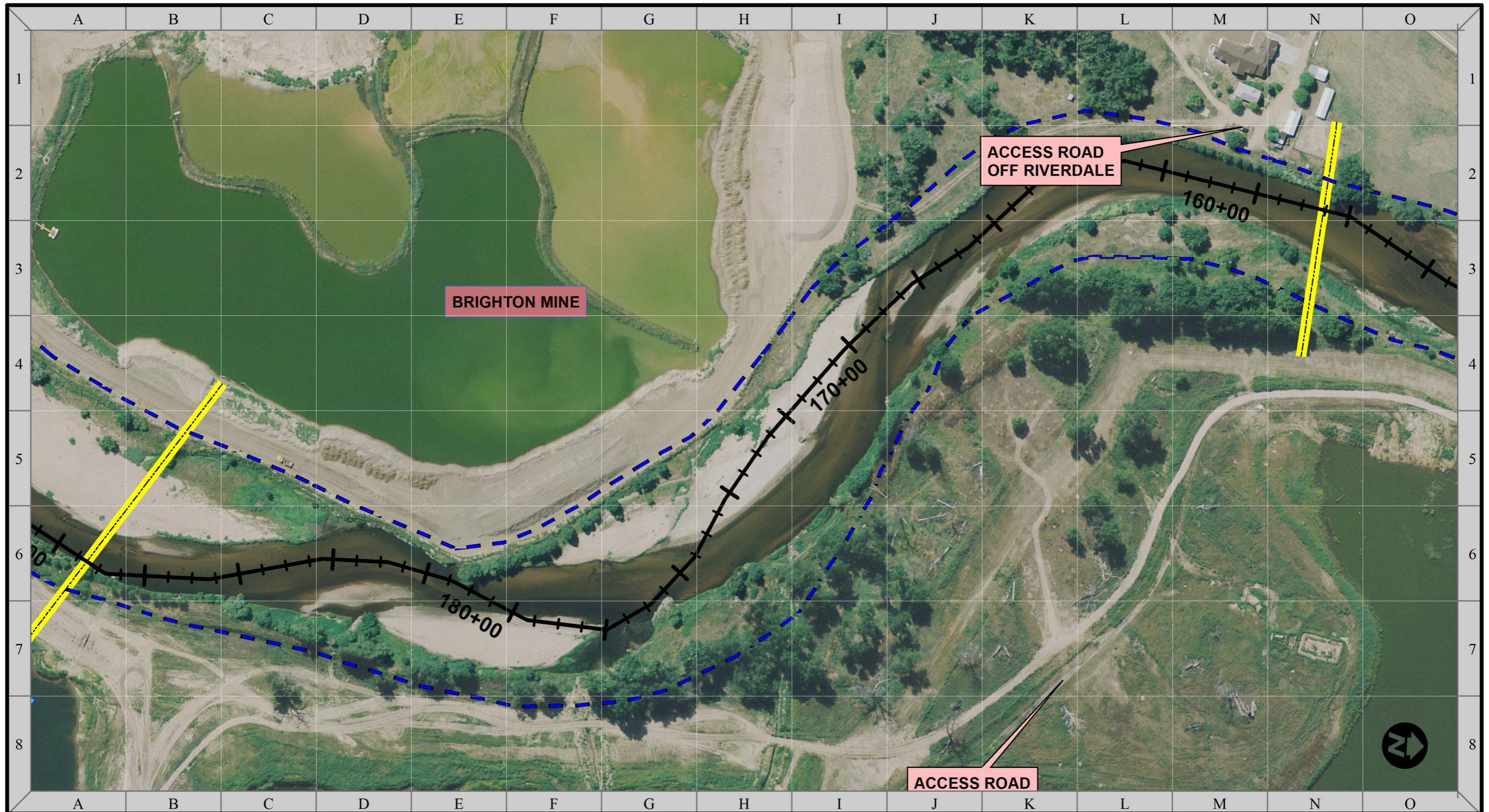
**URBAN DRAINAGE AND FLOOD
CONTROL DISTRICT
ROUTINE MAINTENANCE**

SOUTH PLATTE RIVER



SHEET
68 OF 75

1 GRID = 200'
LENGTH



LEGEND

- DEBRIS LIMITS
- TRAIL MOWING
- STRING TRIMMING
- MATCH LINES
- + STATIONING
- ★ DRAINAGEWAYS

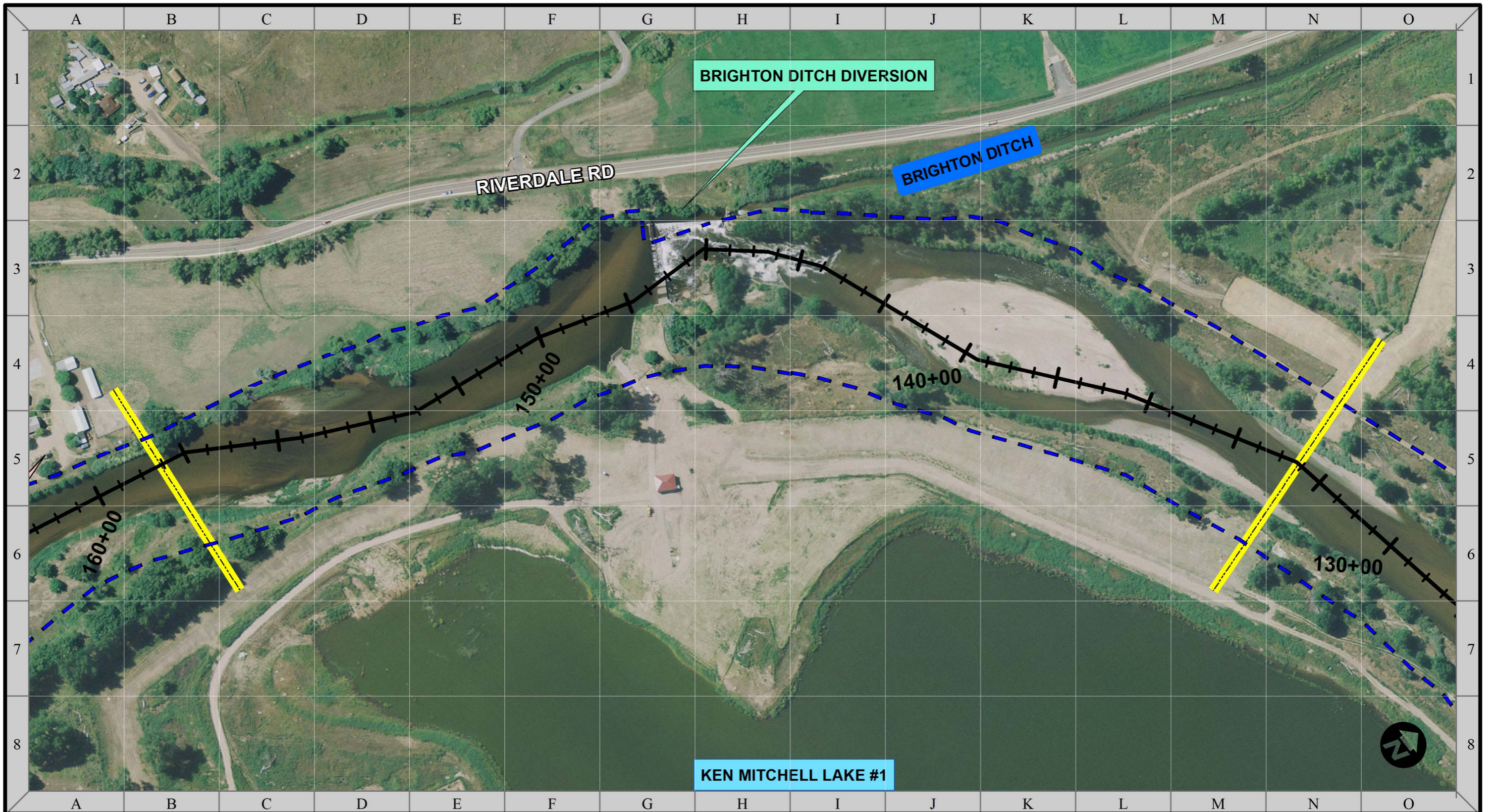
**URBAN DRAINAGE AND FLOOD
CONTROL DISTRICT
ROUTINE MAINTENANCE**

SOUTH PLATTE RIVER



SHEET
69 OF 75

1 GRID = 200'
LENGTH



LEGEND

- DEBRIS LIMITS
- TRAIL MOWING
- STRING TRIMMING
- MATCH LINES
- + STATIONING
- ★ DRAINAGEWAYS

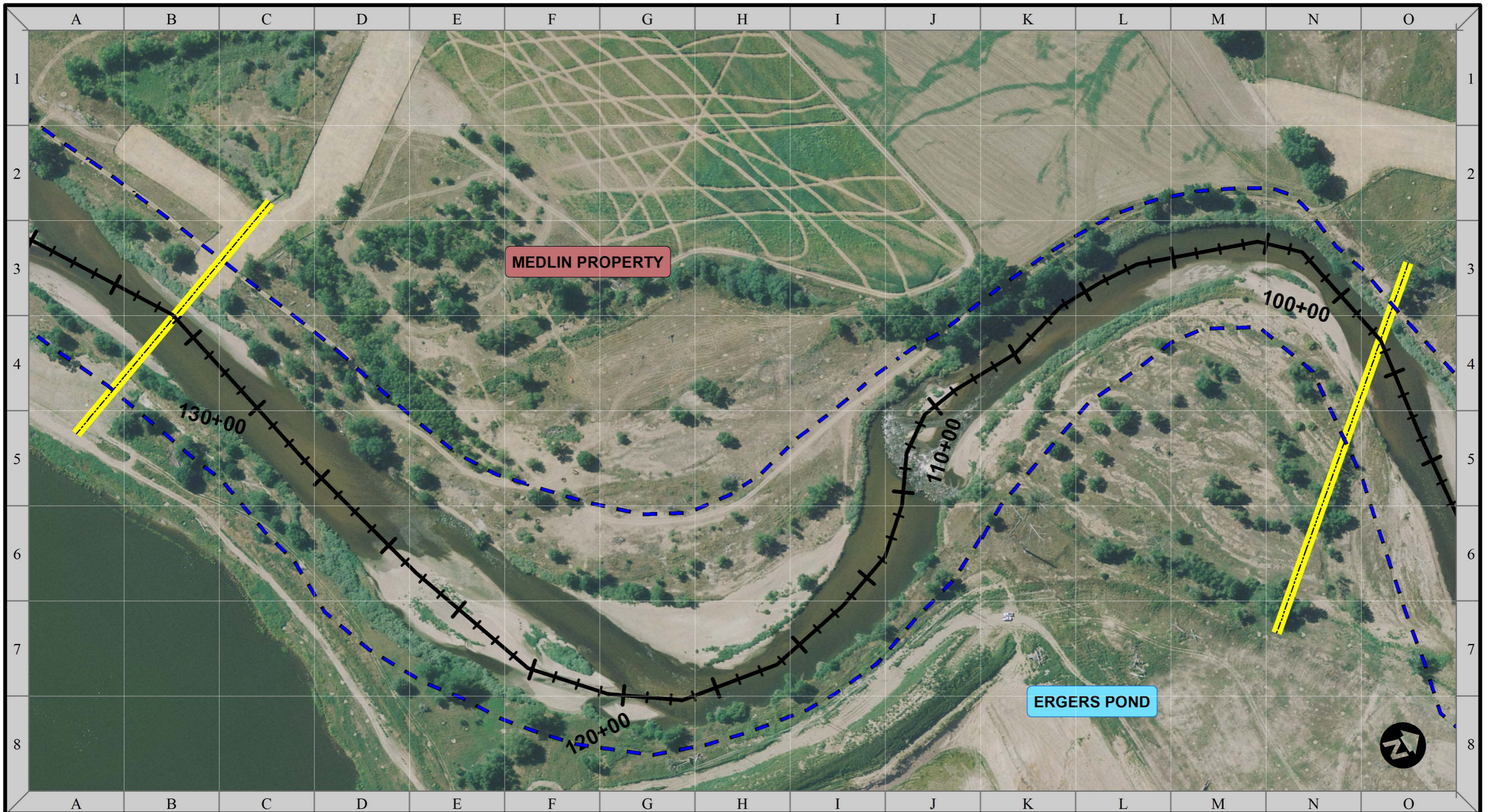
**URBAN DRAINAGE AND FLOOD
CONTROL DISTRICT
ROUTINE MAINTENANCE**

SOUTH PLATTE RIVER



SHEET
70 OF 75

1 GRID = 200'
LENGTH



LEGEND

- DEBRIS LIMITS
- TRAIL MOWING
- * STRING TRIMMING
- MATCH LINES
- + STATIONING
- ★ DRAINAGEWAYS

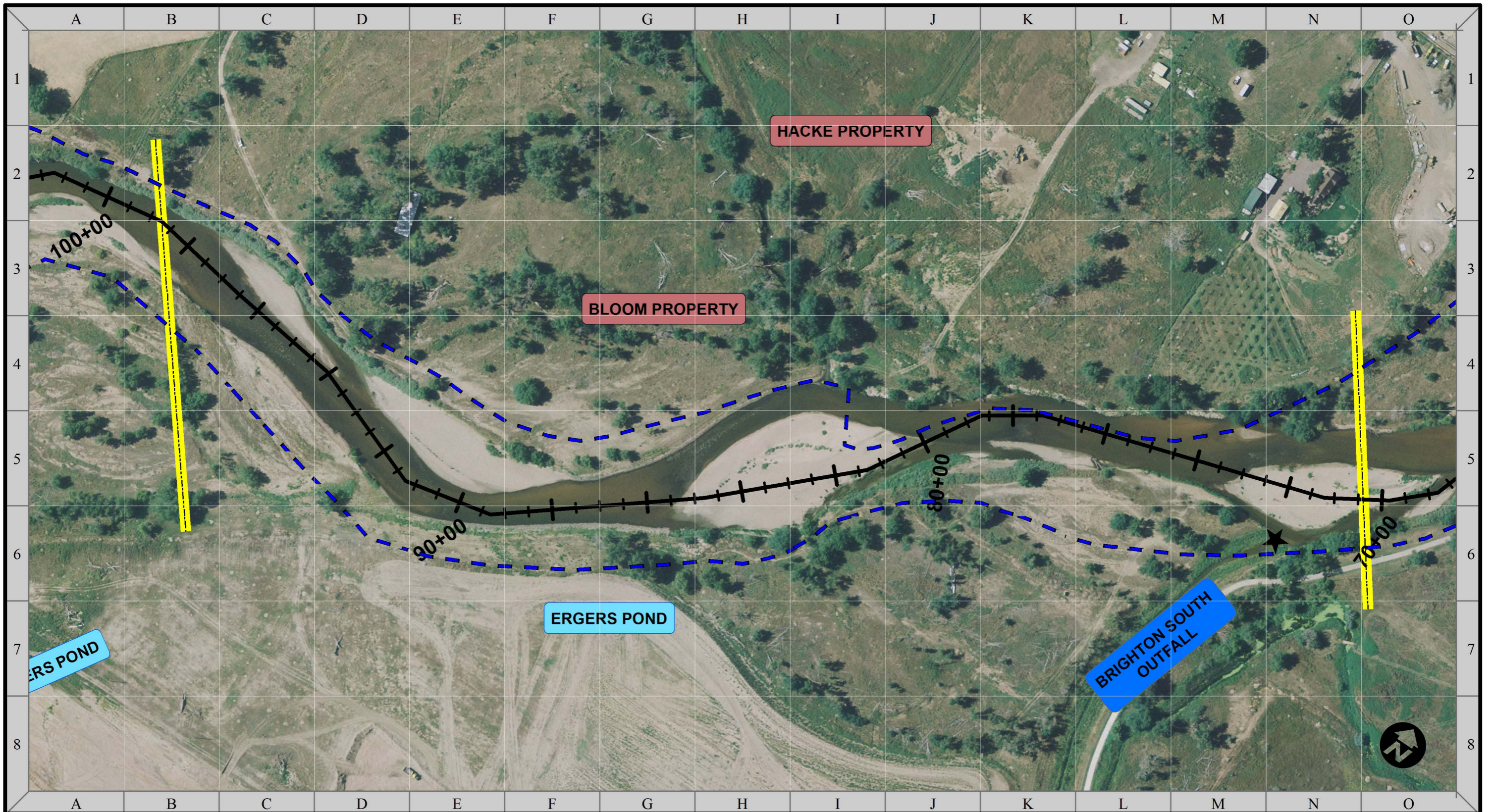
**URBAN DRAINAGE AND FLOOD
CONTROL DISTRICT
ROUTINE MAINTENANCE**







SOUTH PLATTE RIVER



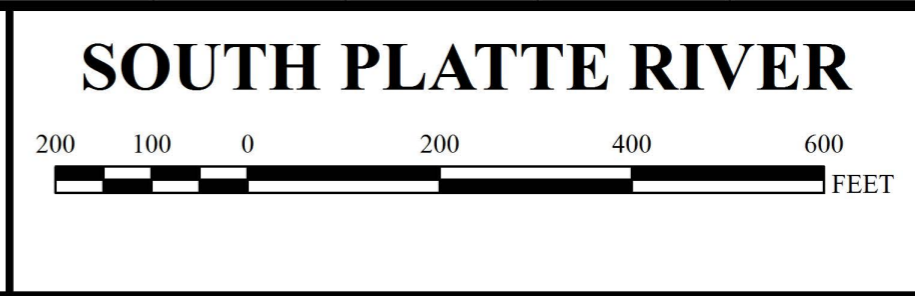
SHEET
71 OF 75

1 GRID = 200'
LENGTH



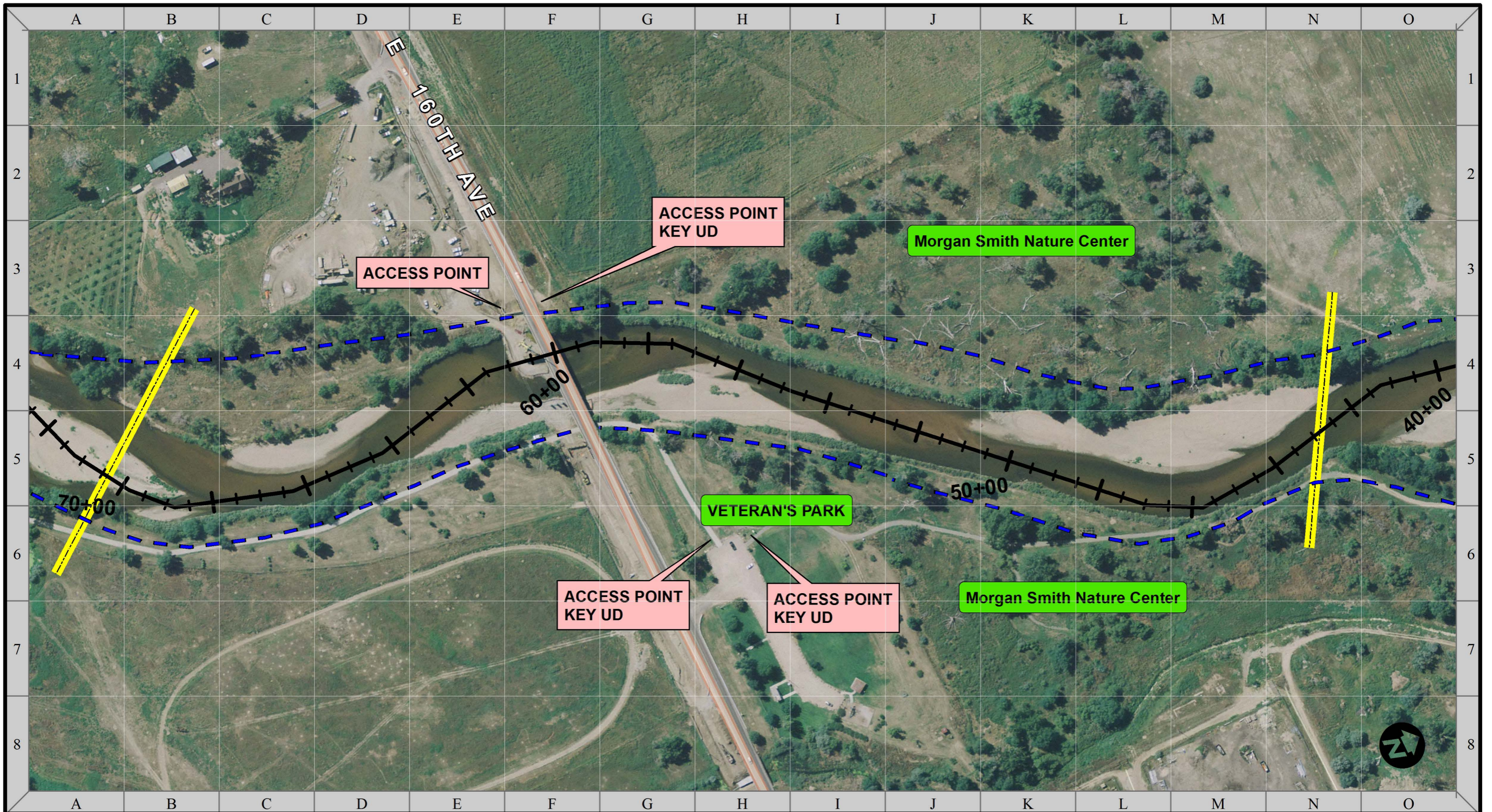
LEGEND	
	DEBRIS LIMITS
	MATCH LINES
	TRAIL MOWING
	STATIONING
	STRING TRIMMING
	DRAINAGEWAYS

**URBAN DRAINAGE AND FLOOD
CONTROL DISTRICT**
 ROUTINE MAINTENANCE



SHEET
 72 OF 75

1 GRID = 200'
 LENGTH

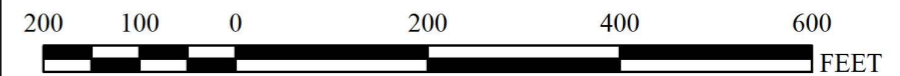


LEGEND

- DEBRIS LIMITS
- TRAIL MOWING
- STRING TRIMMING
- MATCH LINES
- + STATIONING
- ★ DRAINAGEWAYS

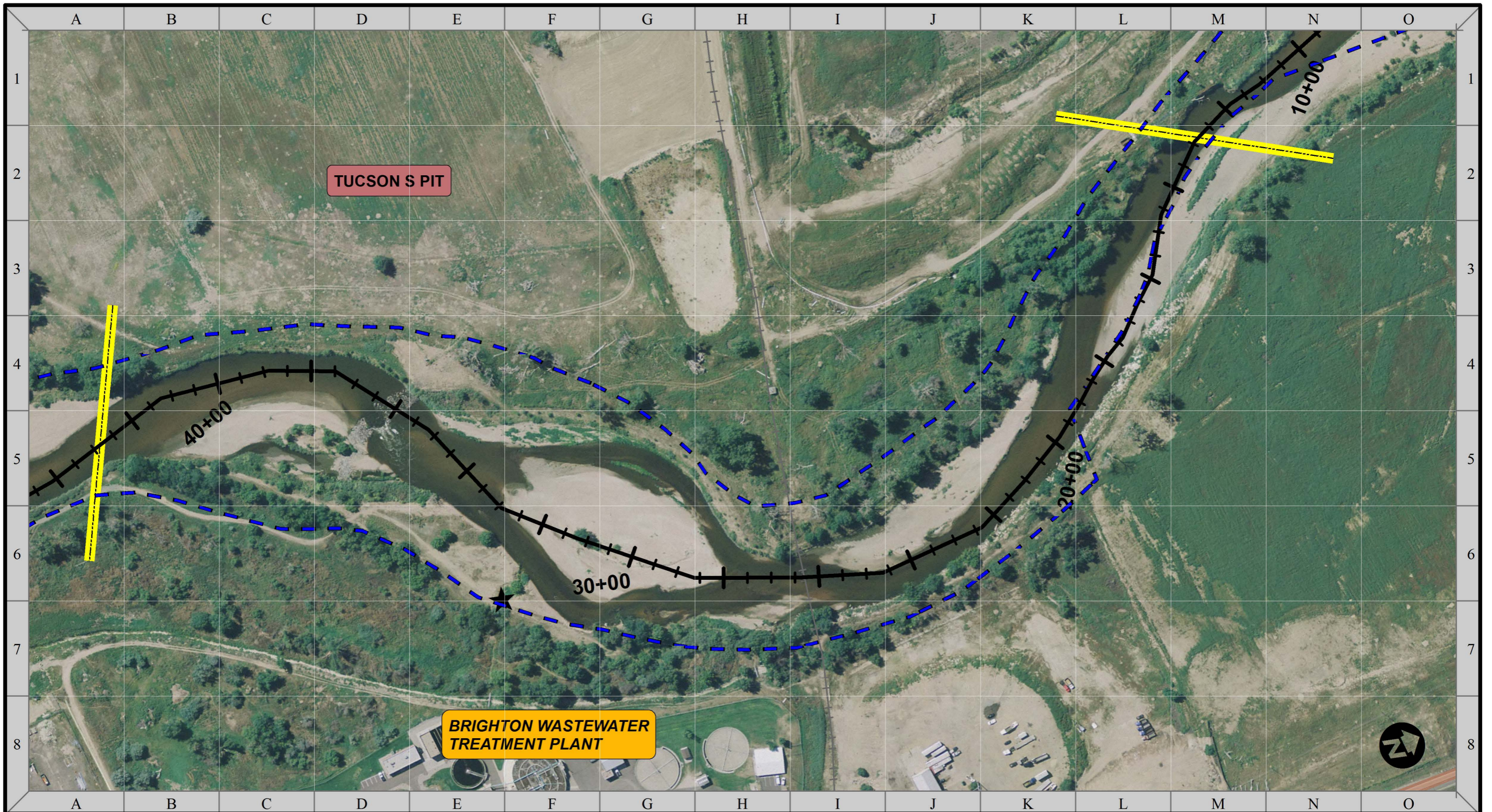
**URBAN DRAINAGE AND FLOOD
CONTROL DISTRICT
ROUTINE MAINTENANCE**

SOUTH PLATTE RIVER



SHEET
73 OF 75

1 GRID = 200'
LENGTH



LEGEND

- DEBRIS LIMITS
- TRAIL MOWING
- STRING TRIMMING
- MATCH LINES
- + STATIONING
- ★ DRAINAGEWAYS

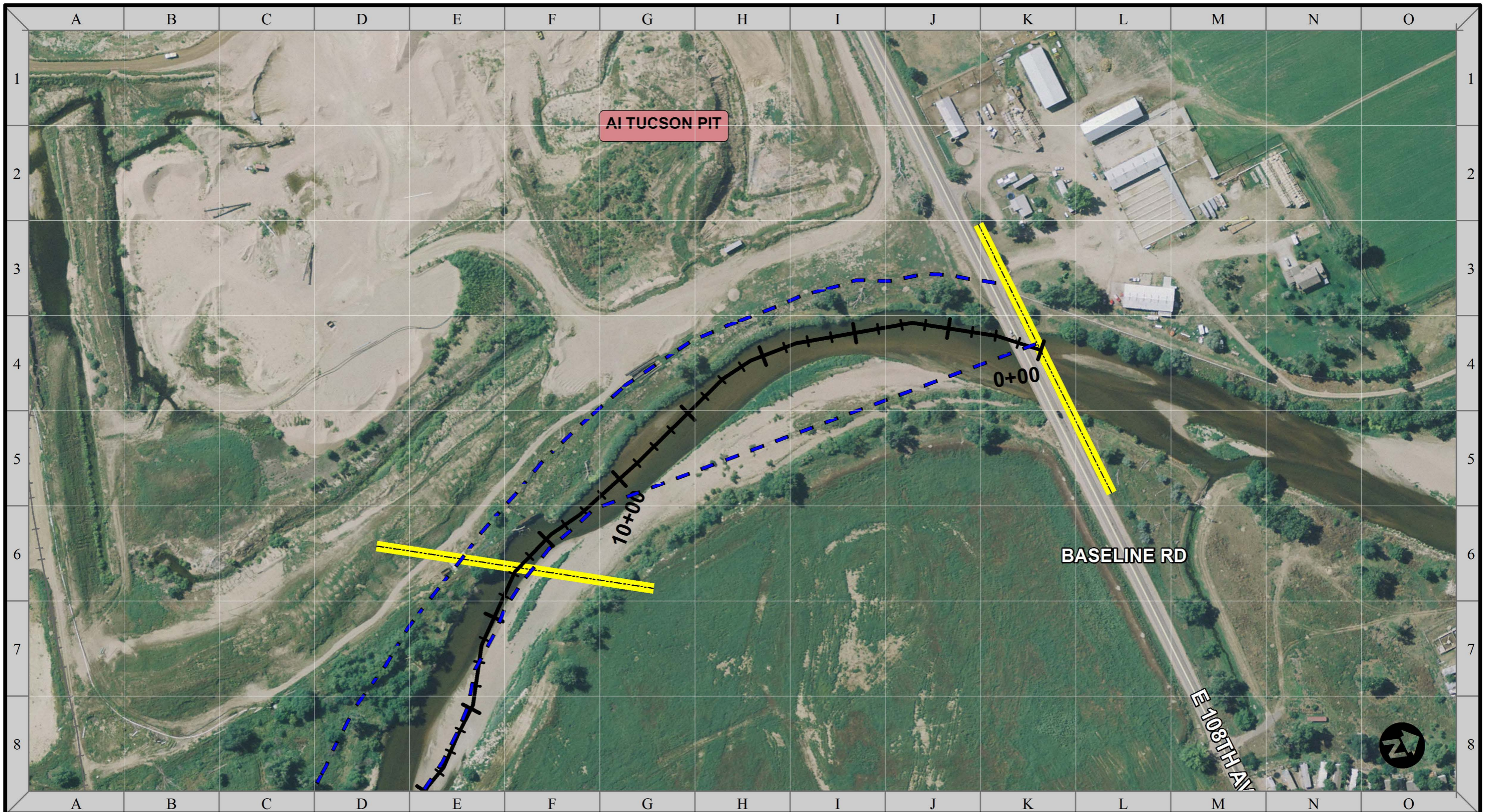
**URBAN DRAINAGE AND FLOOD
CONTROL DISTRICT
ROUTINE MAINTENANCE**

SOUTH PLATTE RIVER



SHEET
74 OF 75

1 GRID = 200'
LENGTH

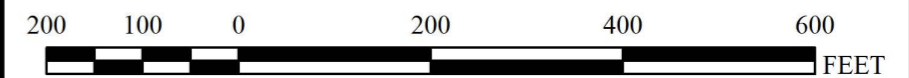


LEGEND

- DEBRIS LIMITS
- TRAIL MOWING
- * STRING TRIMMING
- MATCH LINES
- + STATIONING
- ★ DRAINAGEWAYS

**URBAN DRAINAGE AND FLOOD
CONTROL DISTRICT
ROUTINE MAINTENANCE**

SOUTH PLATTE RIVER



SHEET
75 OF 75

1 GRID = 200'
LENGTH