











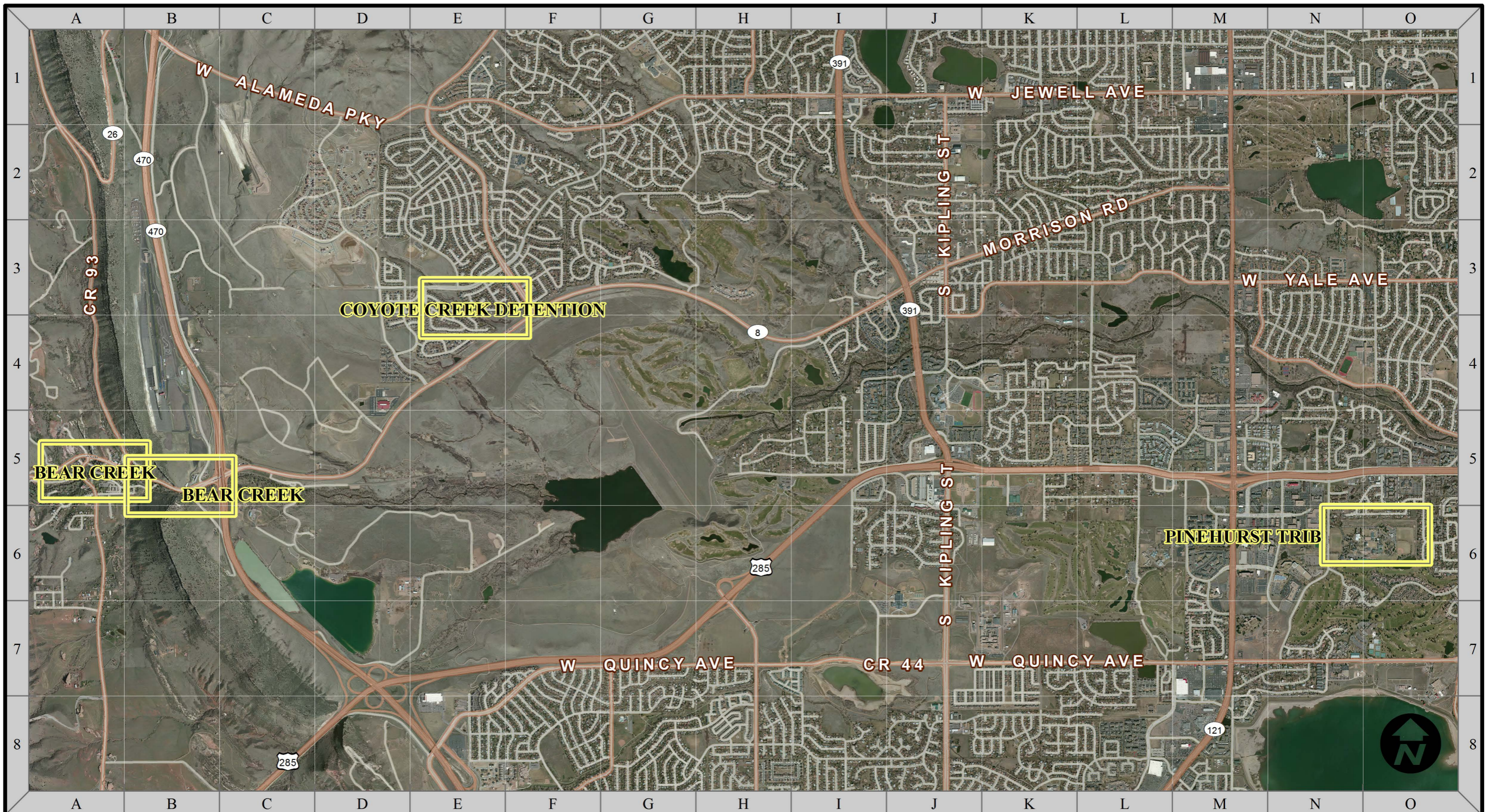


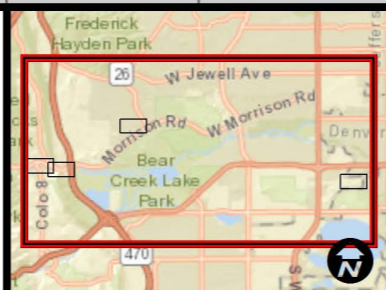
**URBAN DRAINAGE AND FLOOD  
CONTROL DISTRICT  
ROUTINE MAINTENANCE  
JEFFERSON COUNTY**

**LEGEND**





- |   |                     |   |                           |   |                          |   |                     |
|---|---------------------|---|---------------------------|---|--------------------------|---|---------------------|
|  | <b>BEAR CREEK</b>   |  | <b>MASSEY DRAW</b>        |  | <b>S. LAKEWOOD GULCH</b> |  | <b>WEAVER CREEK</b> |
|  | <b>COON CREEK</b>   |  | <b>MT. VERNON CREEK</b>   |  | <b>SANDERSON GULCH</b>   |  | <b>WEIR GULCH</b>   |
|  | <b>DUTCH CREEK</b>  |  | <b>McINTYRE GULCH</b>     |  | <b>SJCD 6100 NORTH</b>   |   |                     |
|  | <b>LILLEY GULCH</b> |  | <b>N. SANDERSON GULCH</b> |  | <b>SJCD 6200 SOUTH</b>   |   |                     |



**URBAN DRAINAGE AND FLOOD  
CONTROL DISTRICT  
ROUTINE MAINTENANCE**

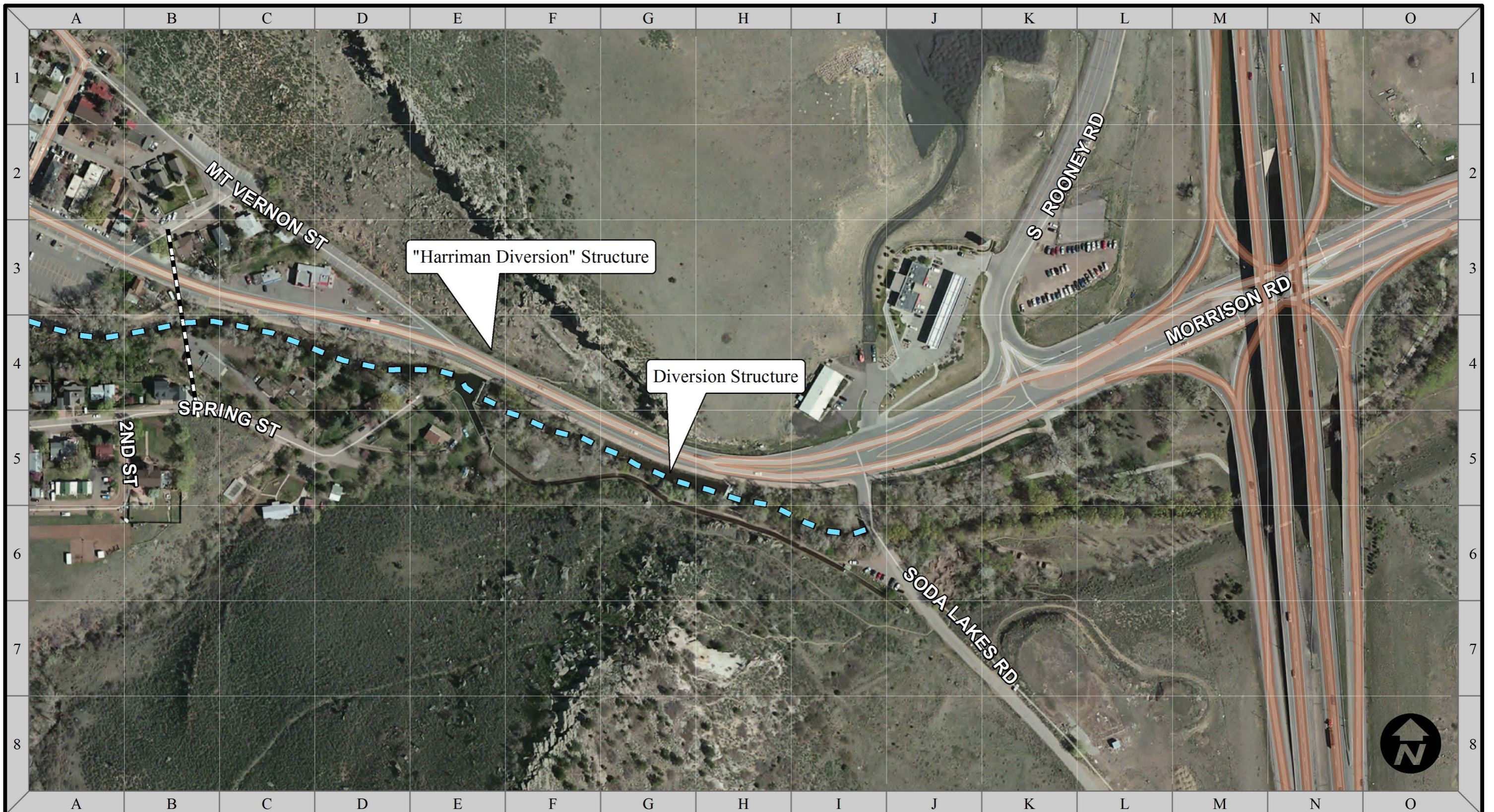


**LEGEND**

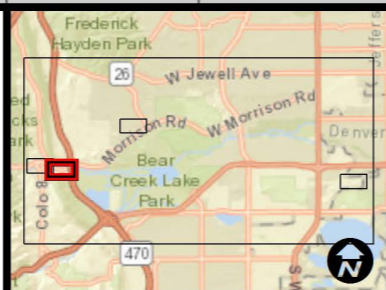
 DEBRIS REMOVAL	 WEED CONTROL
 MATCH LINES	 NATURAL AREA

1 GRID LENGTH = 2650'

**INDEX MAP**  
Bear Creek  
Sheets 2 - 5



**URBAN DRAINAGE AND FLOOD CONTROL DISTRICT**  
**ROUTINE MAINTENANCE**



**LEGEND**

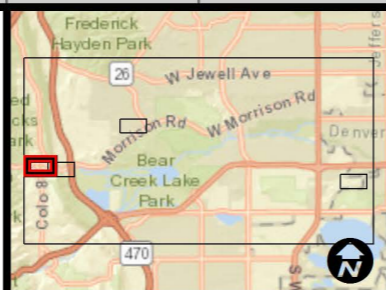
DEBRIS REMOVAL	WEED CONTROL
MATCH LINES	NATURAL AREA

1 GRID LENGTH = 200'





**BEAR CREEK**



**URBAN DRAINAGE AND FLOOD CONTROL DISTRICT**  
**ROUTINE MAINTENANCE**

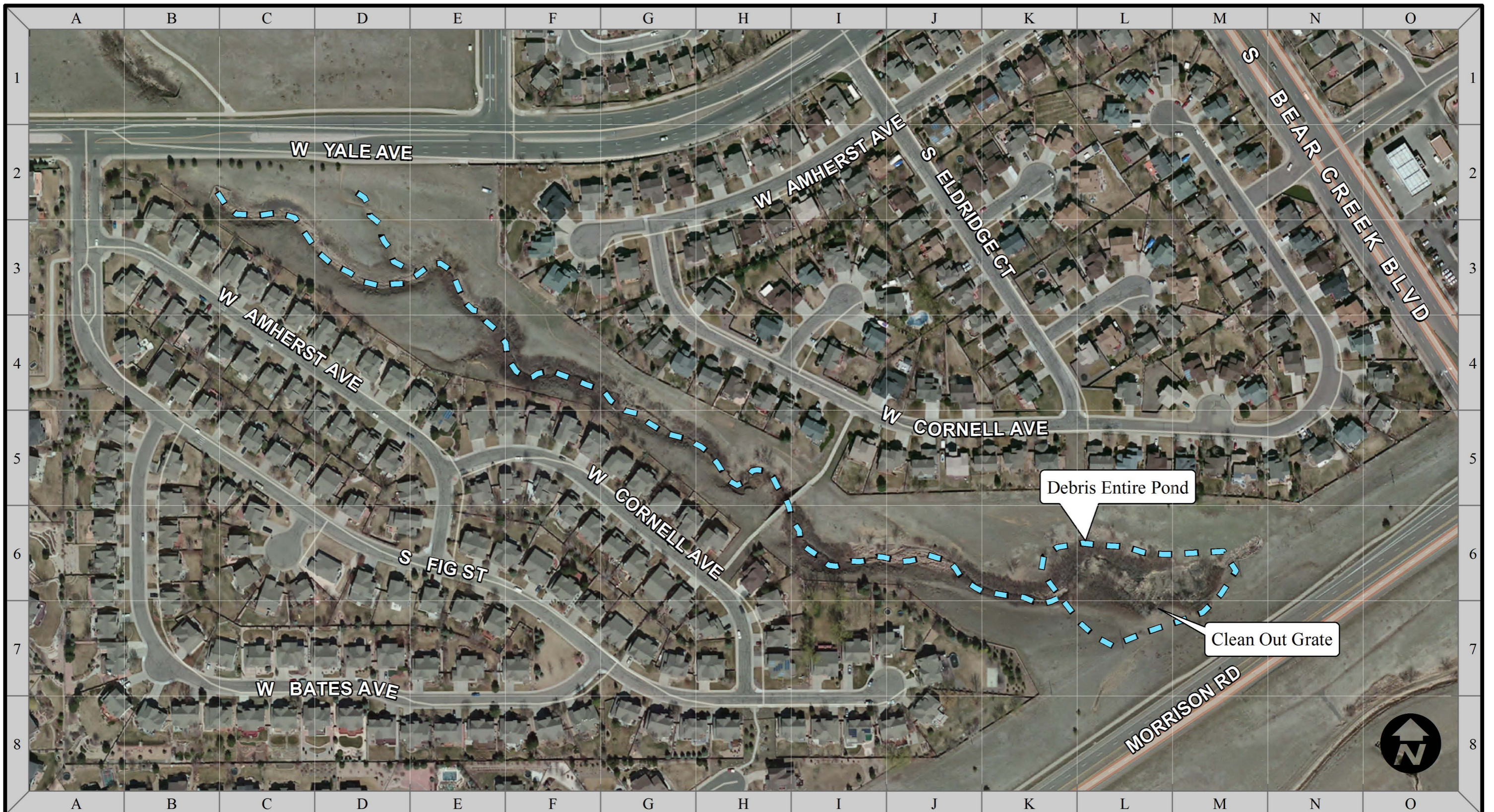


**LEGEND**

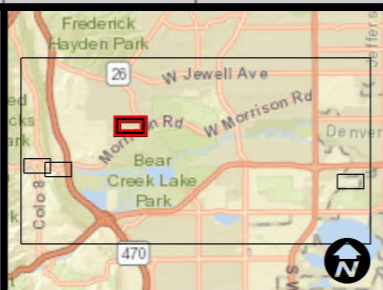
 DEBRIS REMOVAL	 WEED CONTROL
 MATCH LINES	 NATURAL AREA

1 GRID LENGTH = 200'

**BEAR CREEK**



**URBAN DRAINAGE AND FLOOD  
CONTROL DISTRICT  
ROUTINE MAINTENANCE**

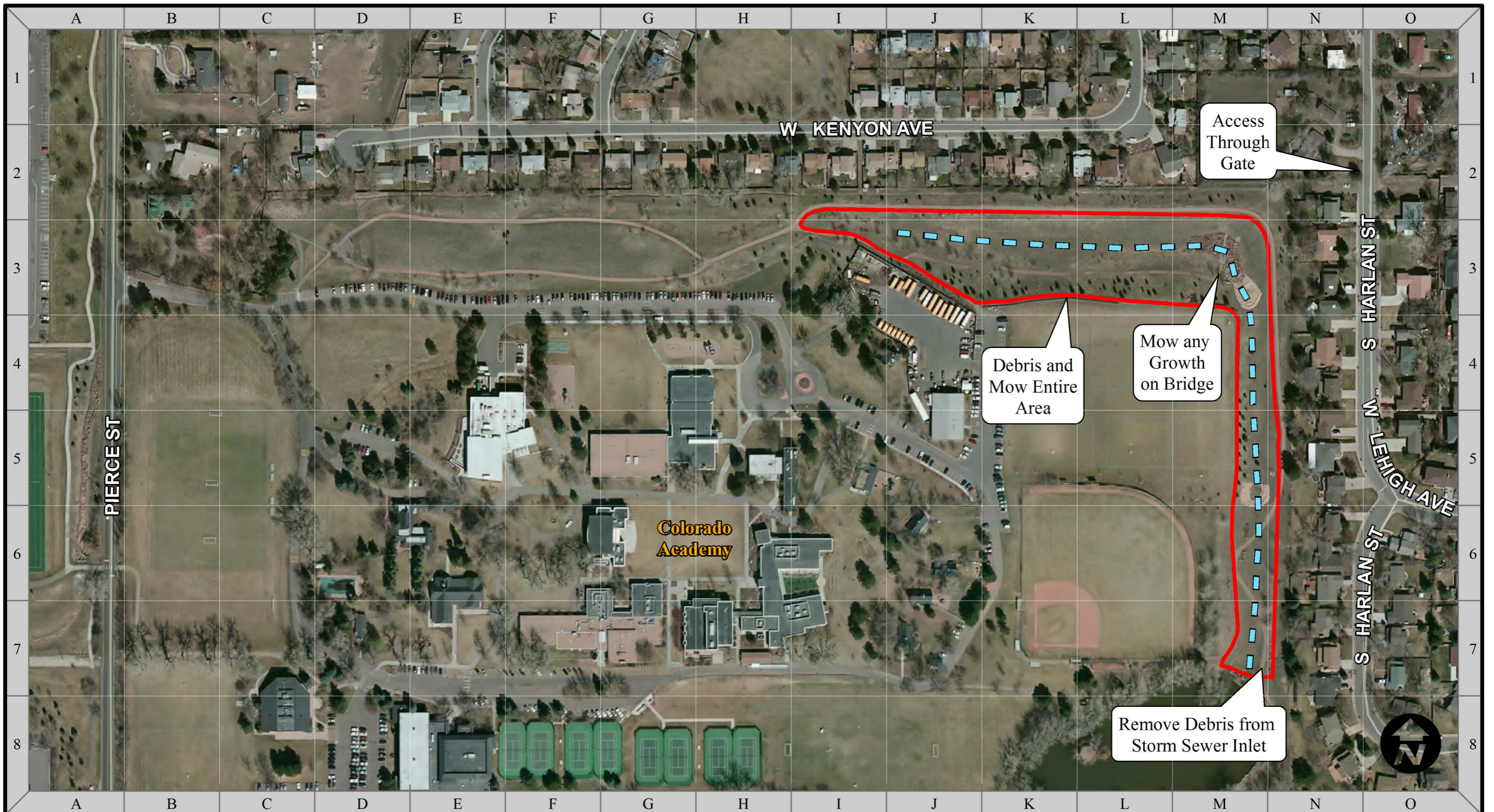


**LEGEND**

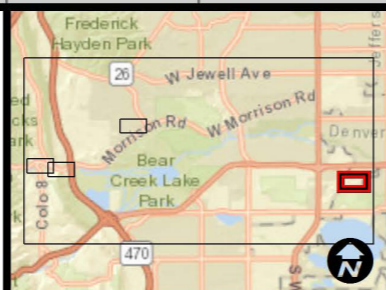
DEBRIS REMOVAL	WEED CONTROL
MATCH LINES	NATURAL AREA

1 GRID LENGTH = 200'

**BEAR CREEK  
COYOTE CREEK DETENTION**



**URBAN DRAINAGE AND FLOOD CONTROL DISTRICT**  
**ROUTINE MAINTENANCE**

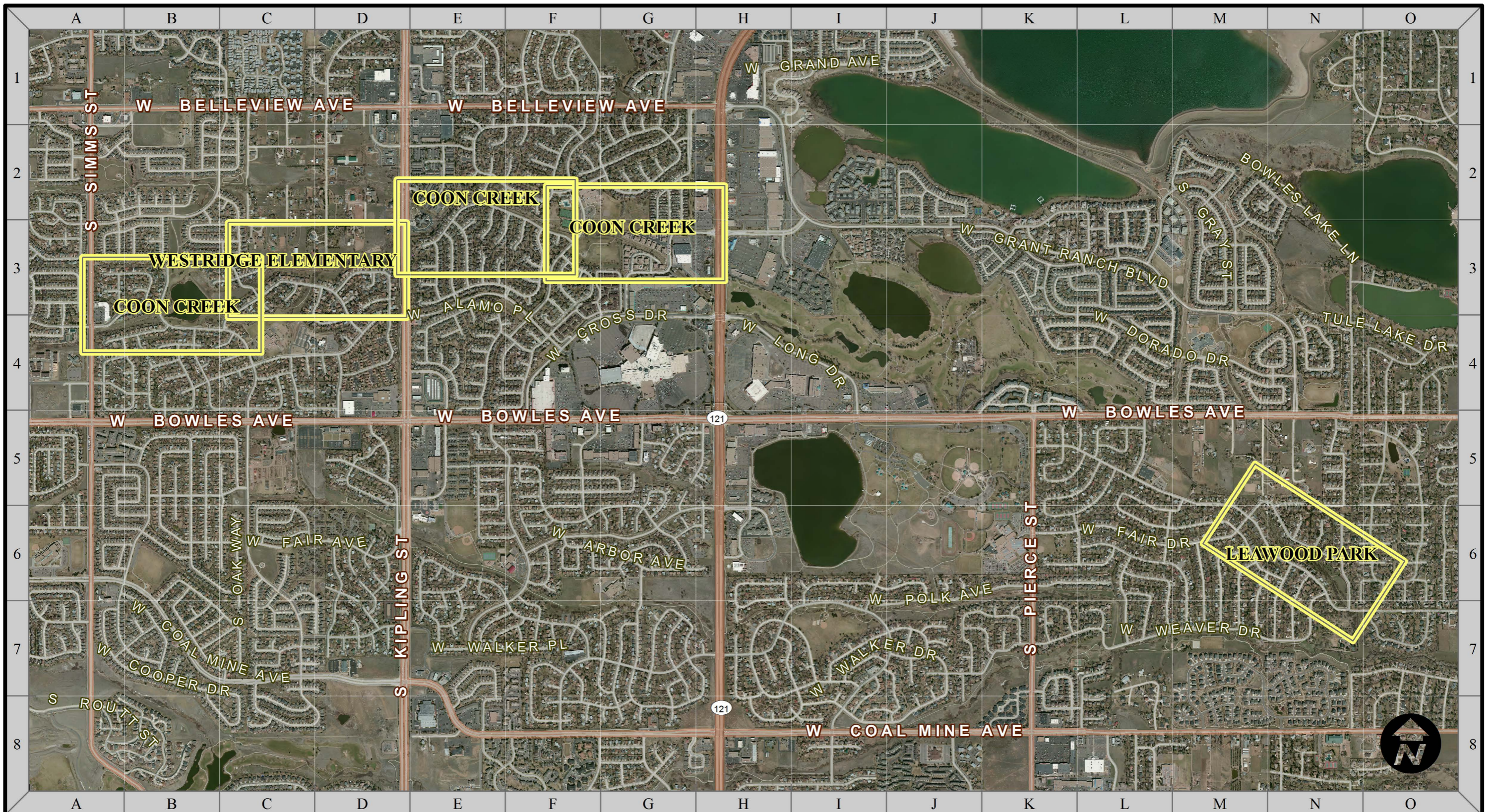


**LEGEND**

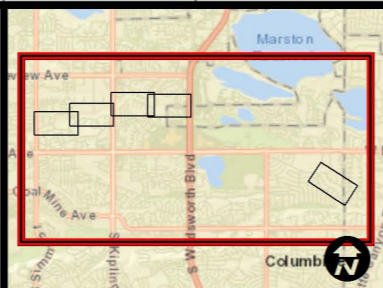
DEBRIS REMOVAL	WEED CONTROL
MATCH LINES	NATURAL AREA

1 GRID LENGTH = 200'





**BEAR CREEK PINEHURST TRIB**



**URBAN DRAINAGE AND FLOOD  
CONTROL DISTRICT  
ROUTINE MAINTENANCE**



**LEGEND**

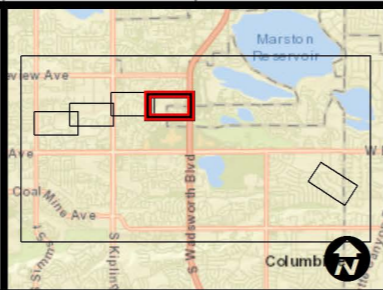
	DEBRIS REMOVAL		WEED CONTROL
	MATCH LINES		NATURAL AREA

1 GRID LENGTH = 1600'

**INDEX MAP**  
Coon Creek  
Sheets 7 - 11



**URBAN DRAINAGE AND FLOOD CONTROL DISTRICT**  
**ROUTINE MAINTENANCE**



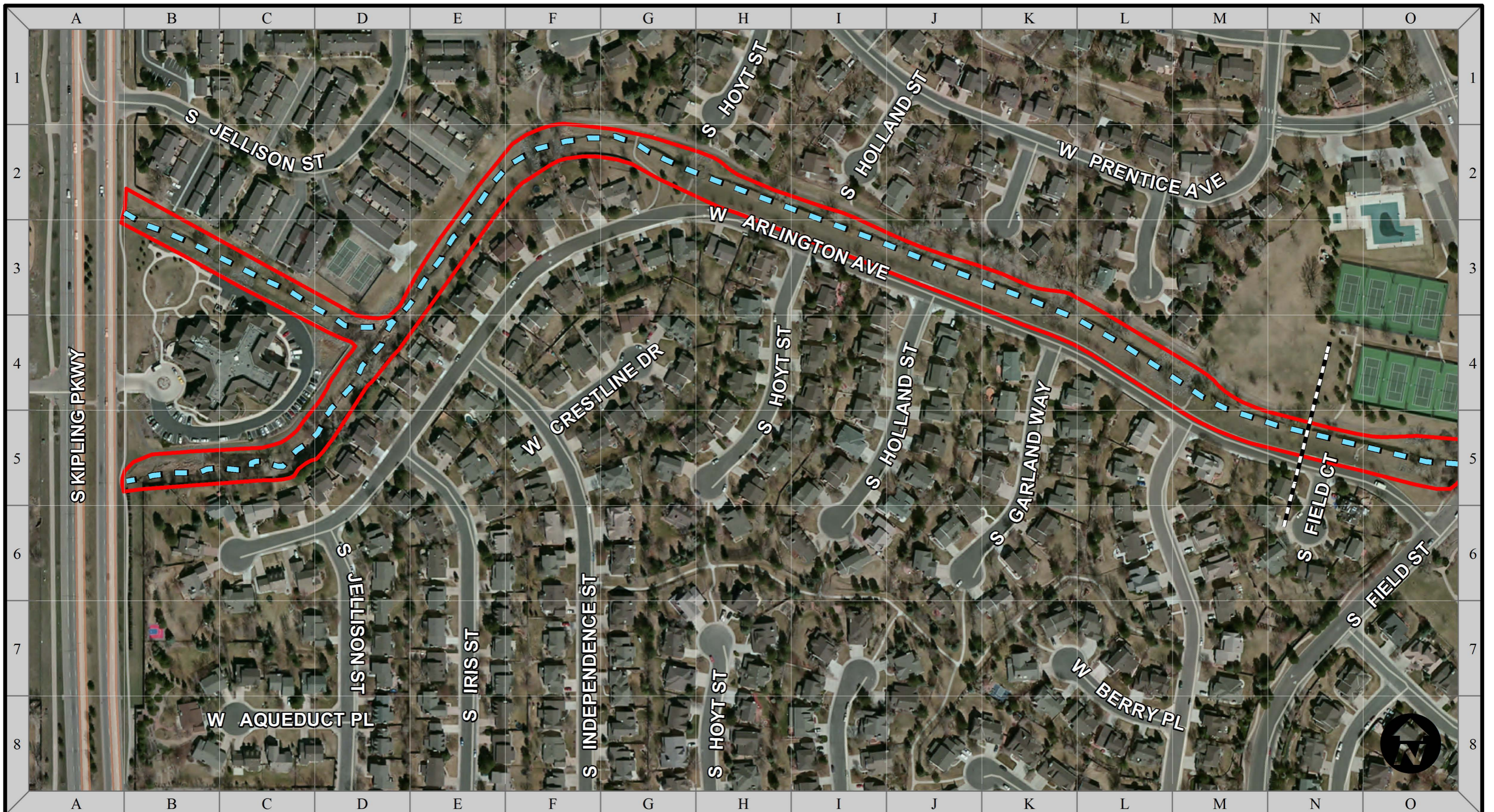
**LEGEND**

DEBRIS REMOVAL	WEED CONTROL
MATCH LINES	NATURAL AREA

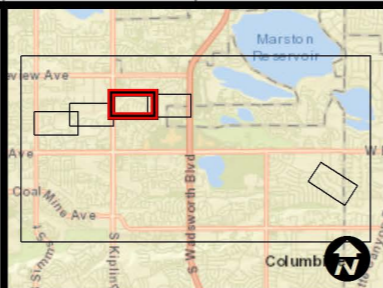
1 GRID LENGTH = 200'

**COON CREEK**





**URBAN DRAINAGE AND FLOOD  
CONTROL DISTRICT  
ROUTINE MAINTENANCE**



**LEGEND**

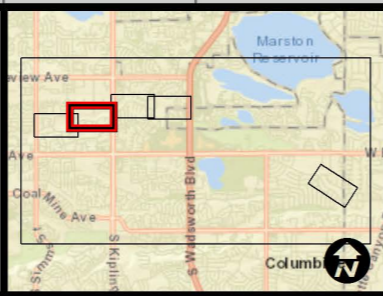
DEBRIS REMOVAL	WEED CONTROL
MATCH LINES	NATURAL AREA

1 GRID LENGTH = 200'

**COON CREEK**



**URBAN DRAINAGE AND FLOOD CONTROL DISTRICT**  
**ROUTINE MAINTENANCE**



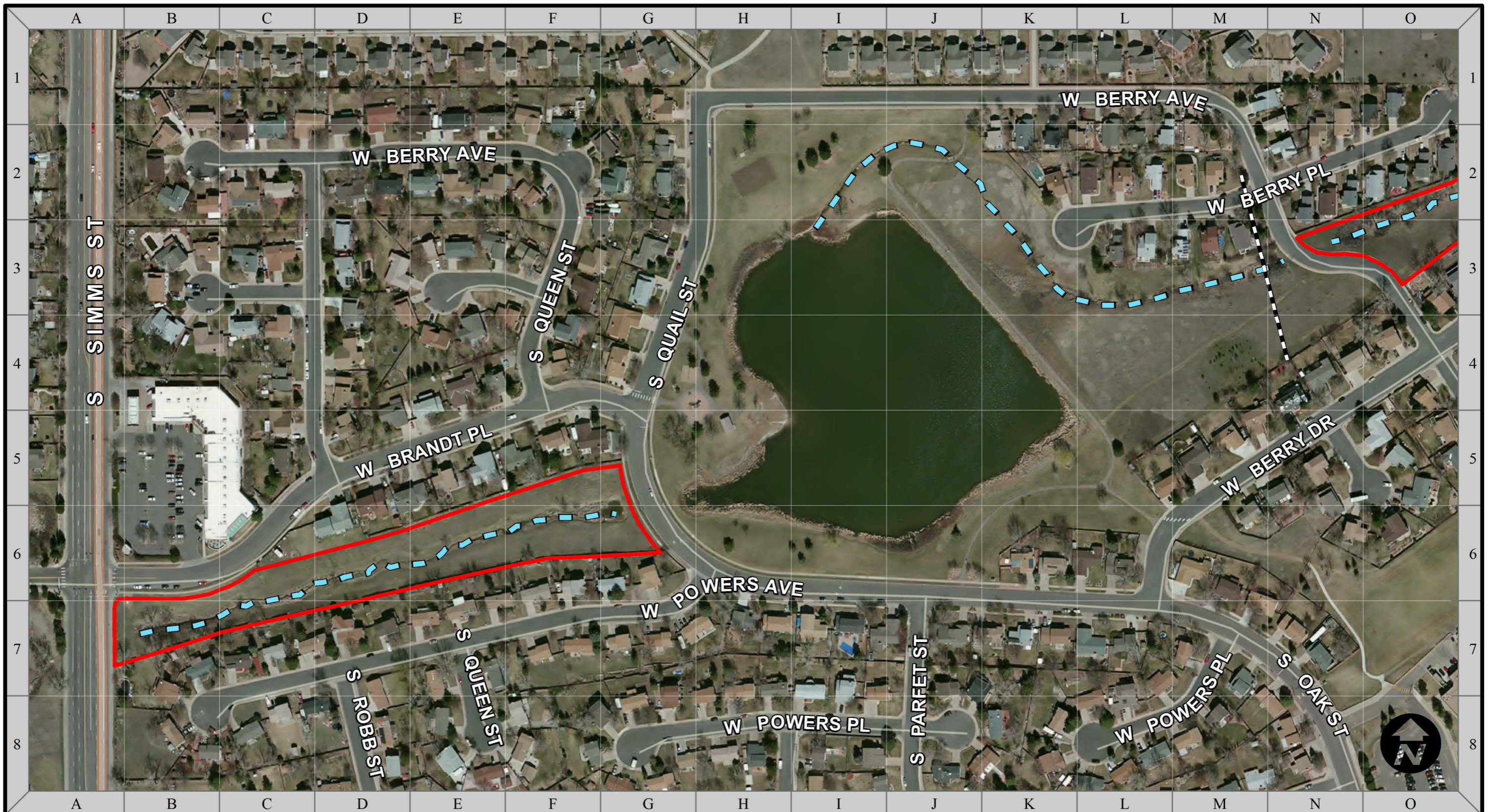
**LEGEND**

DEBRIS REMOVAL	WEED CONTROL
MATCH LINES	NATURAL AREA

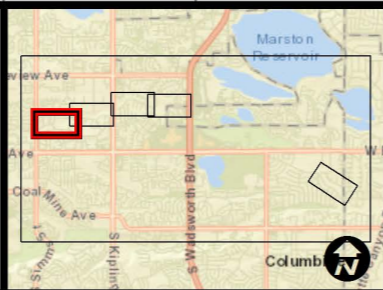
1 GRID LENGTH = 200'

**COON CREEK**  
**WESTRIDGE ELEMENTARY TRIBUTARY**

9 OF 77



**URBAN DRAINAGE AND FLOOD CONTROL DISTRICT**  
**ROUTINE MAINTENANCE**



**LEGEND**

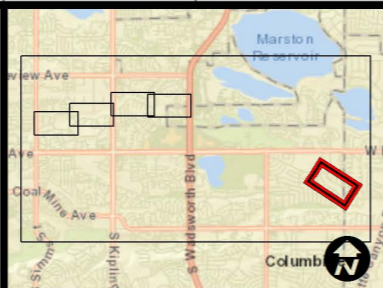
DEBRIS REMOVAL	WEED CONTROL
MATCH LINES	NATURAL AREA

1 GRID LENGTH = 200'

**COON CREEK**



**URBAN DRAINAGE AND FLOOD  
CONTROL DISTRICT  
ROUTINE MAINTENANCE**

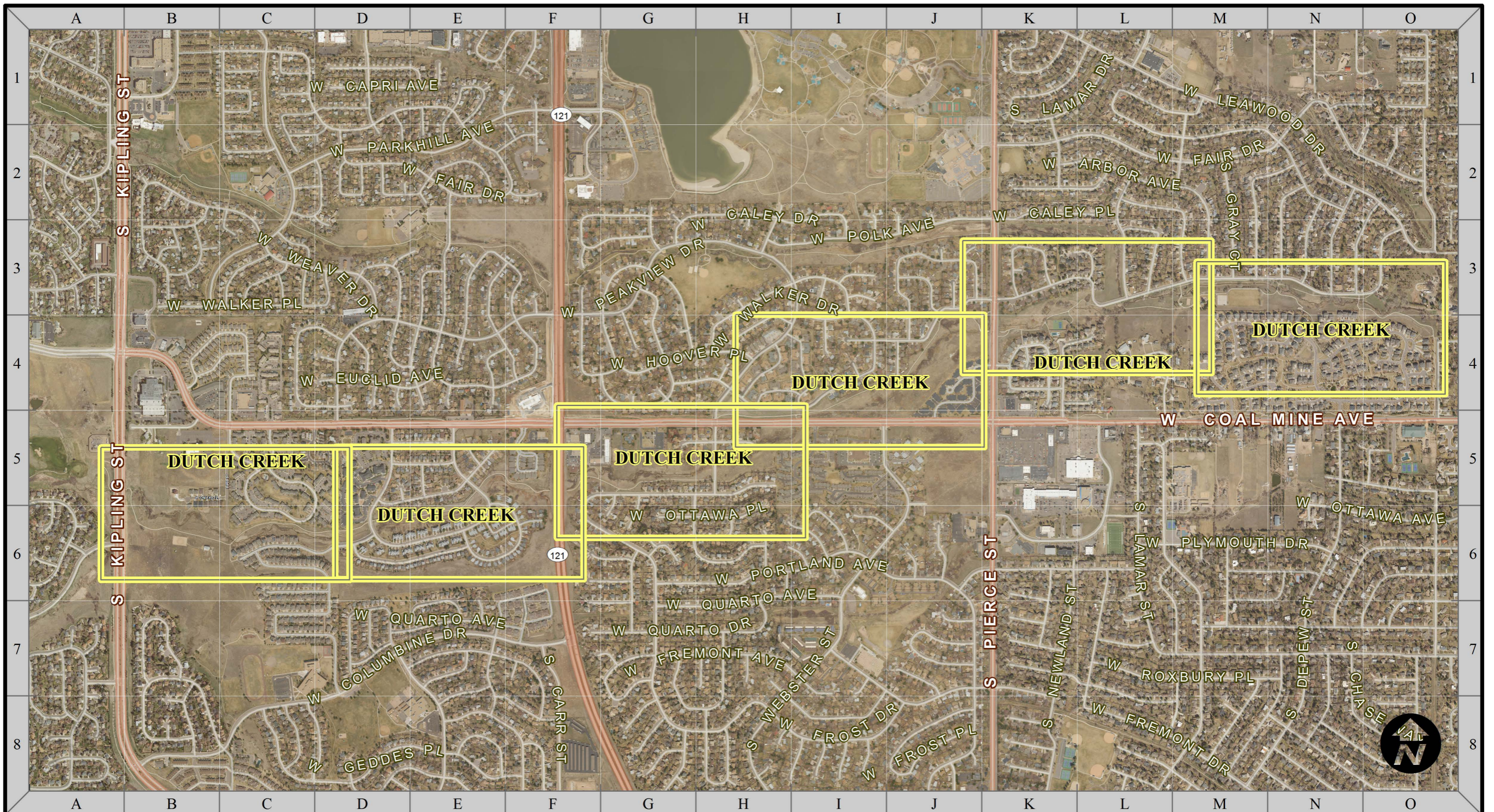


**LEGEND**

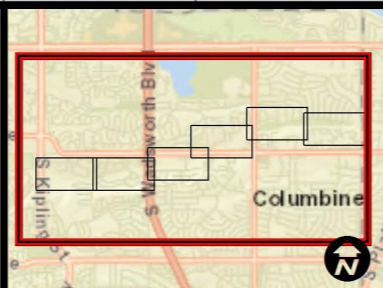
DEBRIS REMOVAL	WEED CONTROL
MATCH LINES	NATURAL AREA

1 GRID LENGTH = 200'


**COON CREEK  
LEAWOOD PARK**



**URBAN DRAINAGE AND FLOOD CONTROL DISTRICT**  
**ROUTINE MAINTENANCE**



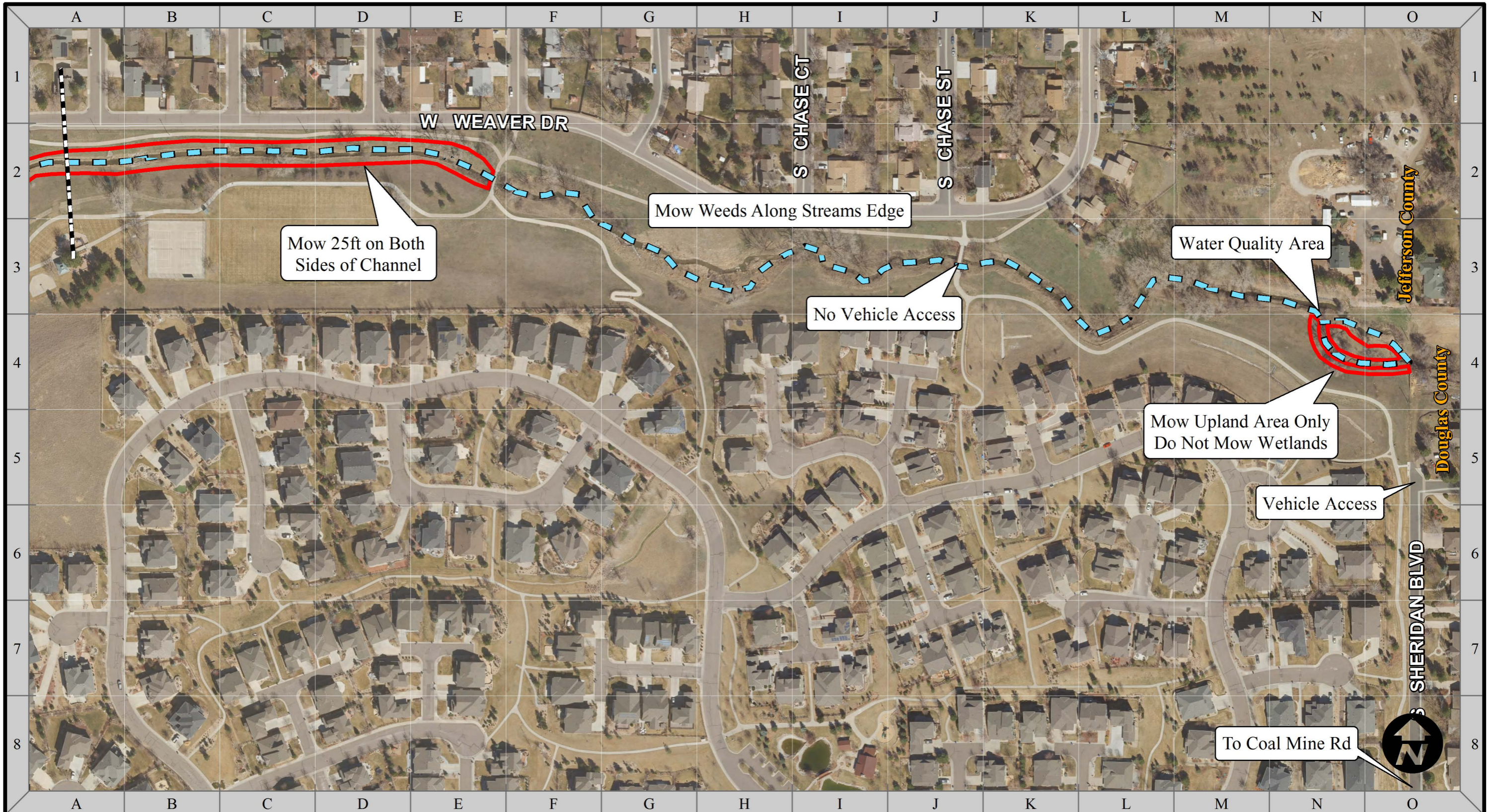
**LEGEND**

-  DEBRIS REMOVAL
-  WEED CONTROL
-  MATCH LINES
-  NATURAL AREA

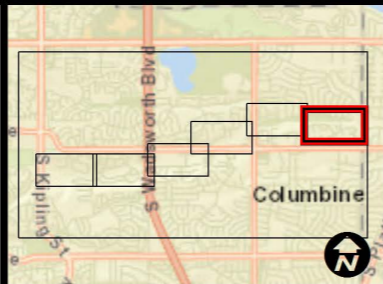
1 GRID LENGTH = 1150'

**INDEX MAP**

Dutch Creek  
 Sheets 13 - 18



**URBAN DRAINAGE AND FLOOD CONTROL DISTRICT**  
**ROUTINE MAINTENANCE**



**LEGEND**

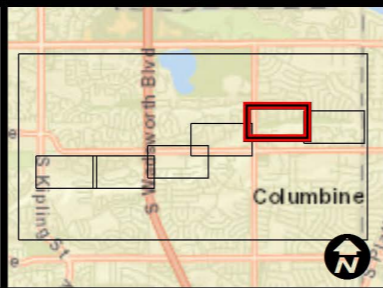
DEBRIS REMOVAL	WEED CONTROL
MATCH LINES	NATURAL AREA

1 GRID LENGTH = 200'

**DUTCH CREEK**



**URBAN DRAINAGE AND FLOOD CONTROL DISTRICT**  
**ROUTINE MAINTENANCE**

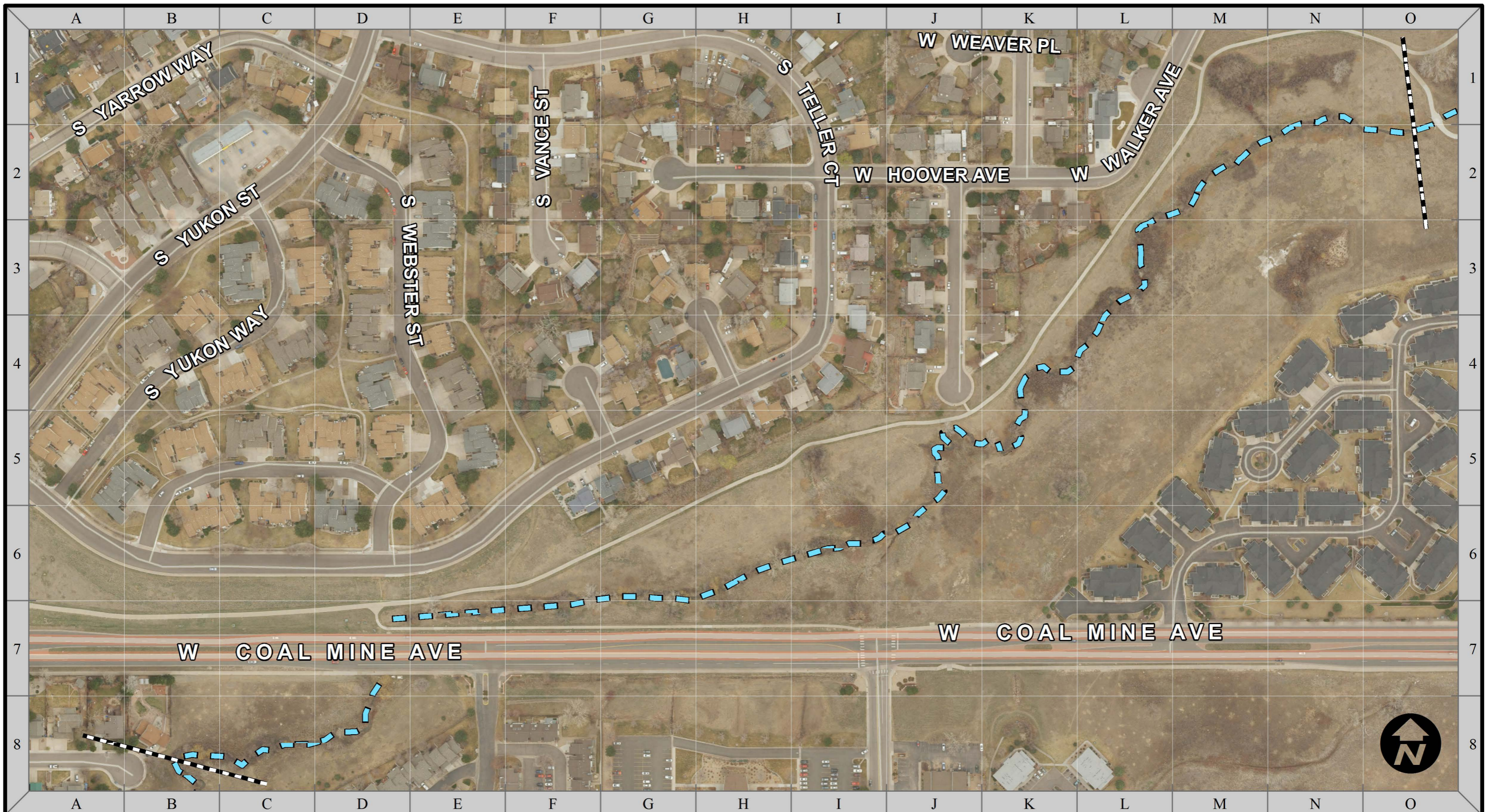


**LEGEND**

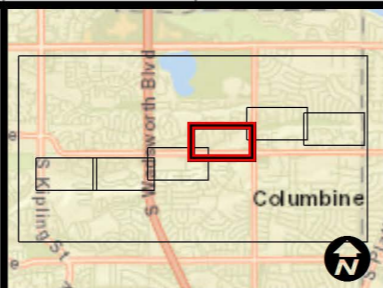
DEBRIS REMOVAL	WEED CONTROL
MATCH LINES	NATURAL AREA

1 GRID LENGTH = 200'

**DUTCH CREEK**



**URBAN DRAINAGE AND FLOOD  
CONTROL DISTRICT  
ROUTINE MAINTENANCE**



**LEGEND**

DEBRIS REMOVAL	WEED CONTROL
MATCH LINES	NATURAL AREA

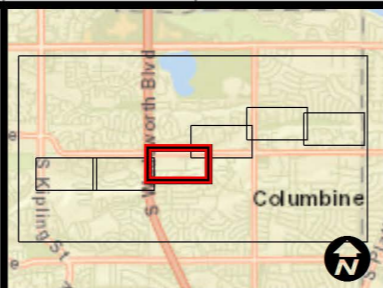
1 GRID LENGTH = 200'

**DUTCH CREEK**





**URBAN DRAINAGE AND FLOOD CONTROL DISTRICT**  
**ROUTINE MAINTENANCE**

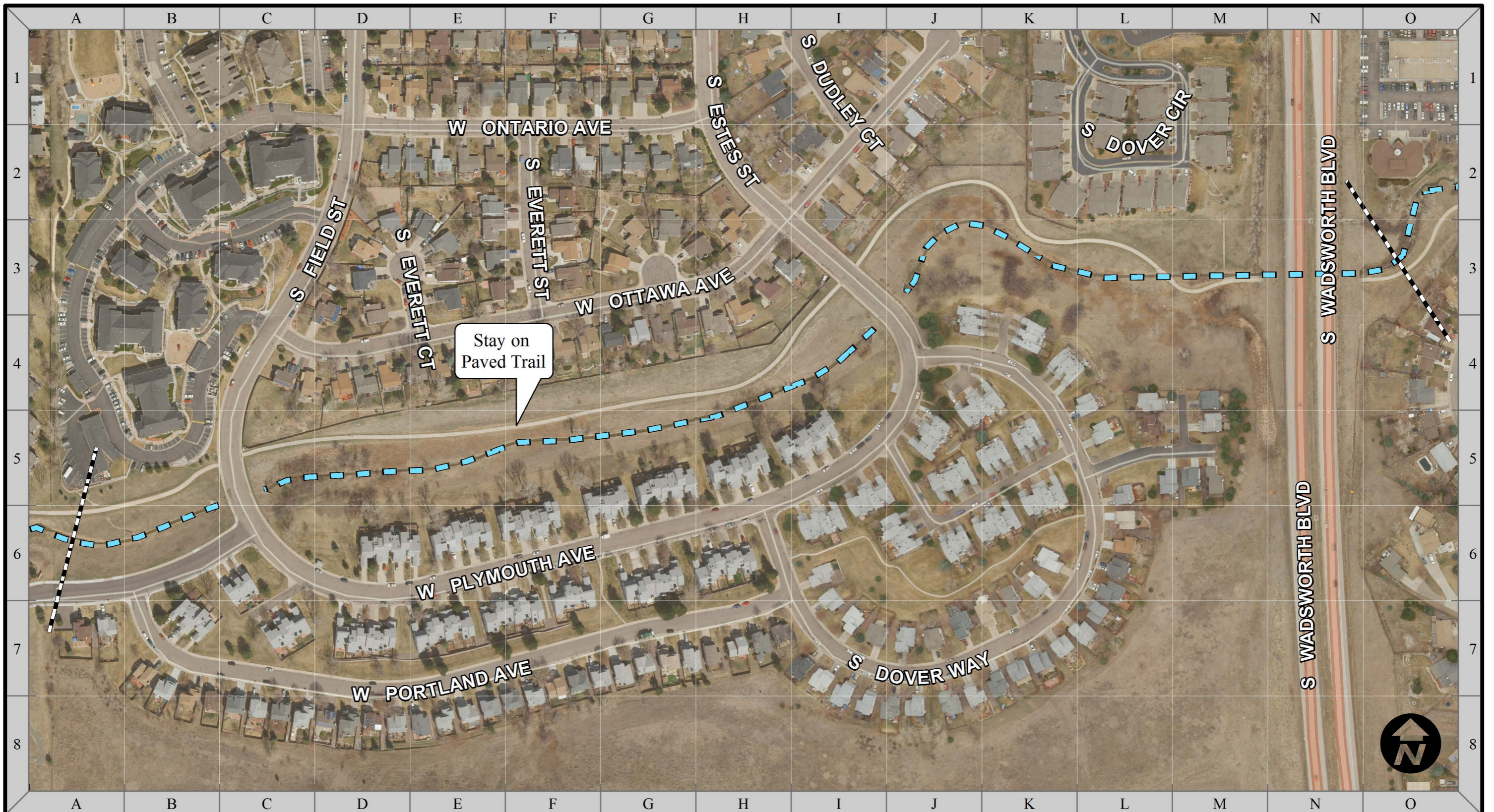


**LEGEND**

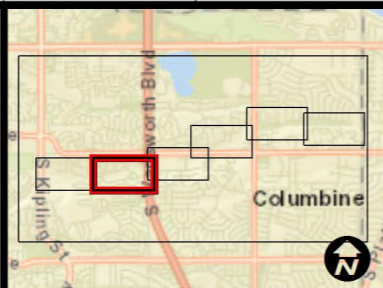
DEBRIS REMOVAL	WEED CONTROL
MATCH LINES	NATURAL AREA

1 GRID LENGTH = 200'

**DUTCH CREEK**



**URBAN DRAINAGE AND FLOOD CONTROL DISTRICT**  
**ROUTINE MAINTENANCE**

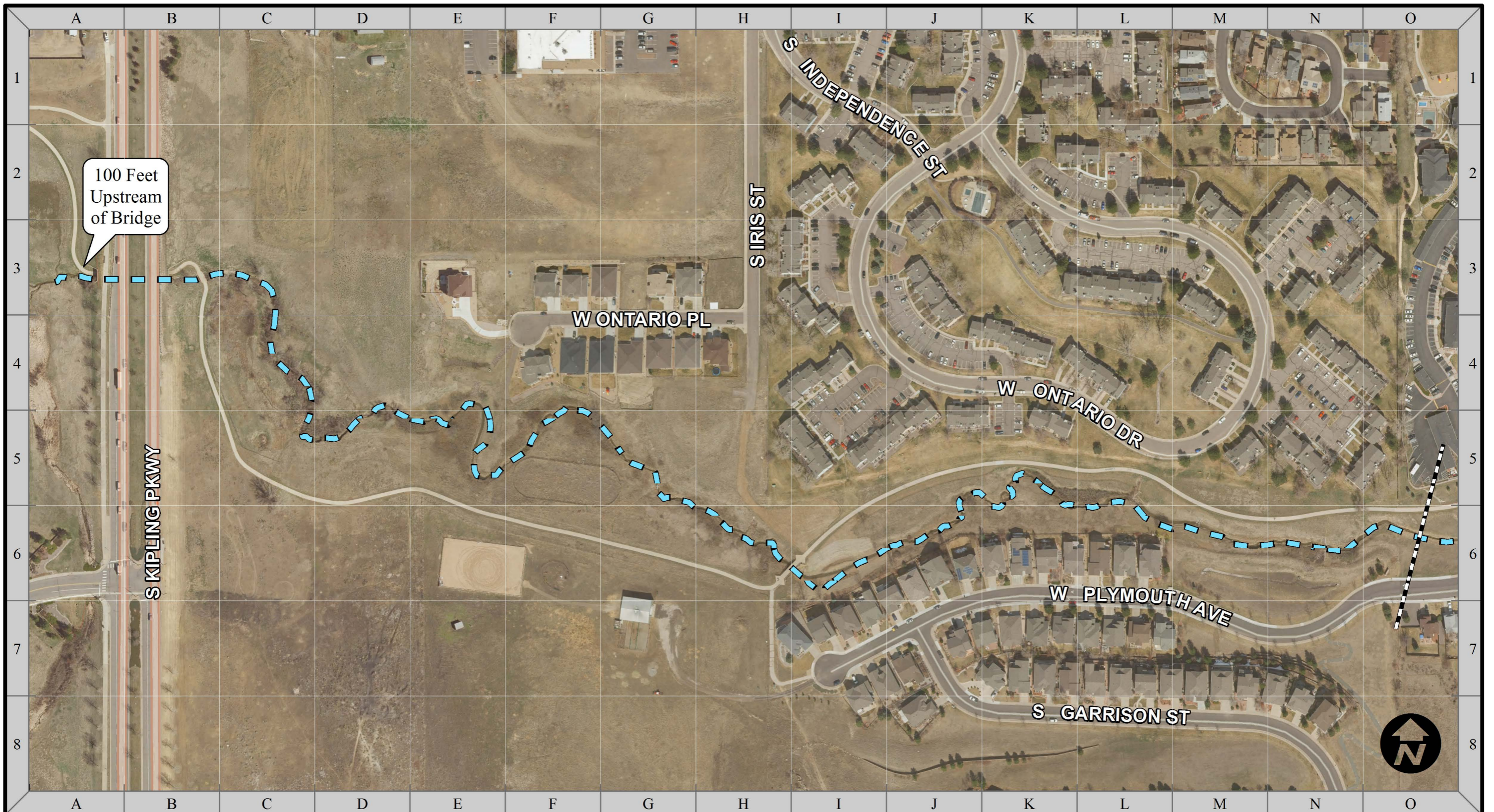


**LEGEND**

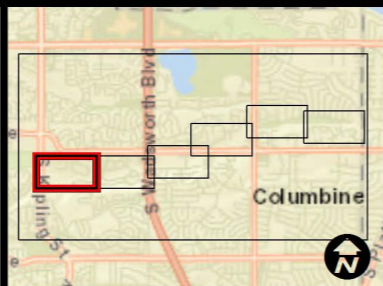
DEBRIS REMOVAL	WEED CONTROL
MATCH LINES	NATURAL AREA

1 GRID LENGTH = 200'

**DUTCH CREEK**



**URBAN DRAINAGE AND FLOOD CONTROL DISTRICT**  
**ROUTINE MAINTENANCE**

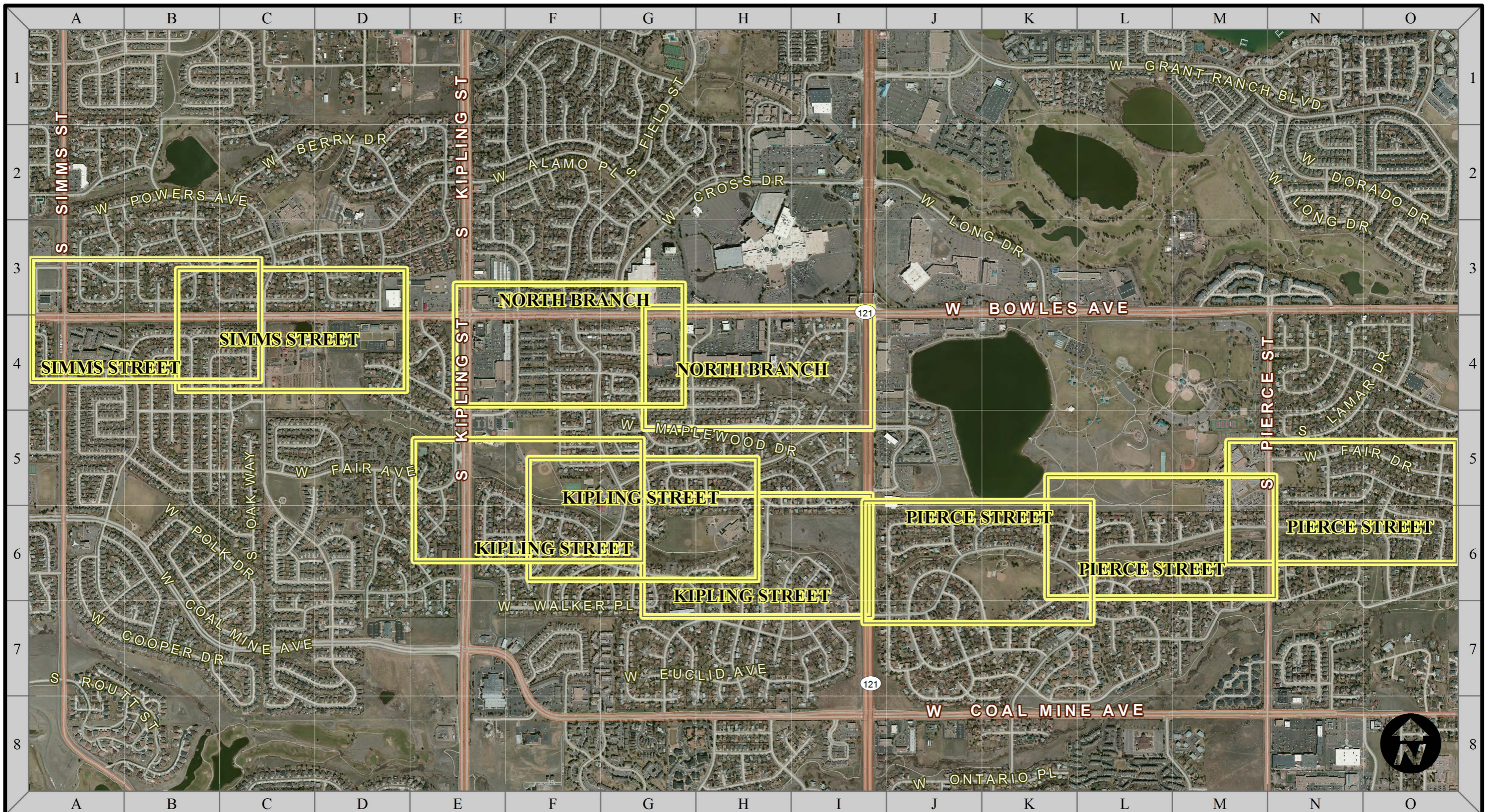


**LEGEND**

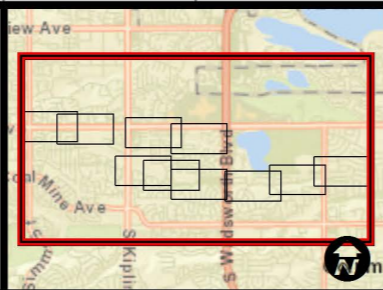
- DEBRIS REMOVAL
- WEED CONTROL
- MATCH LINES
- NATURAL AREA

1 GRID LENGTH = 200'

**DUTCH CREEK**



**URBAN DRAINAGE AND FLOOD  
CONTROL DISTRICT  
ROUTINE MAINTENANCE**



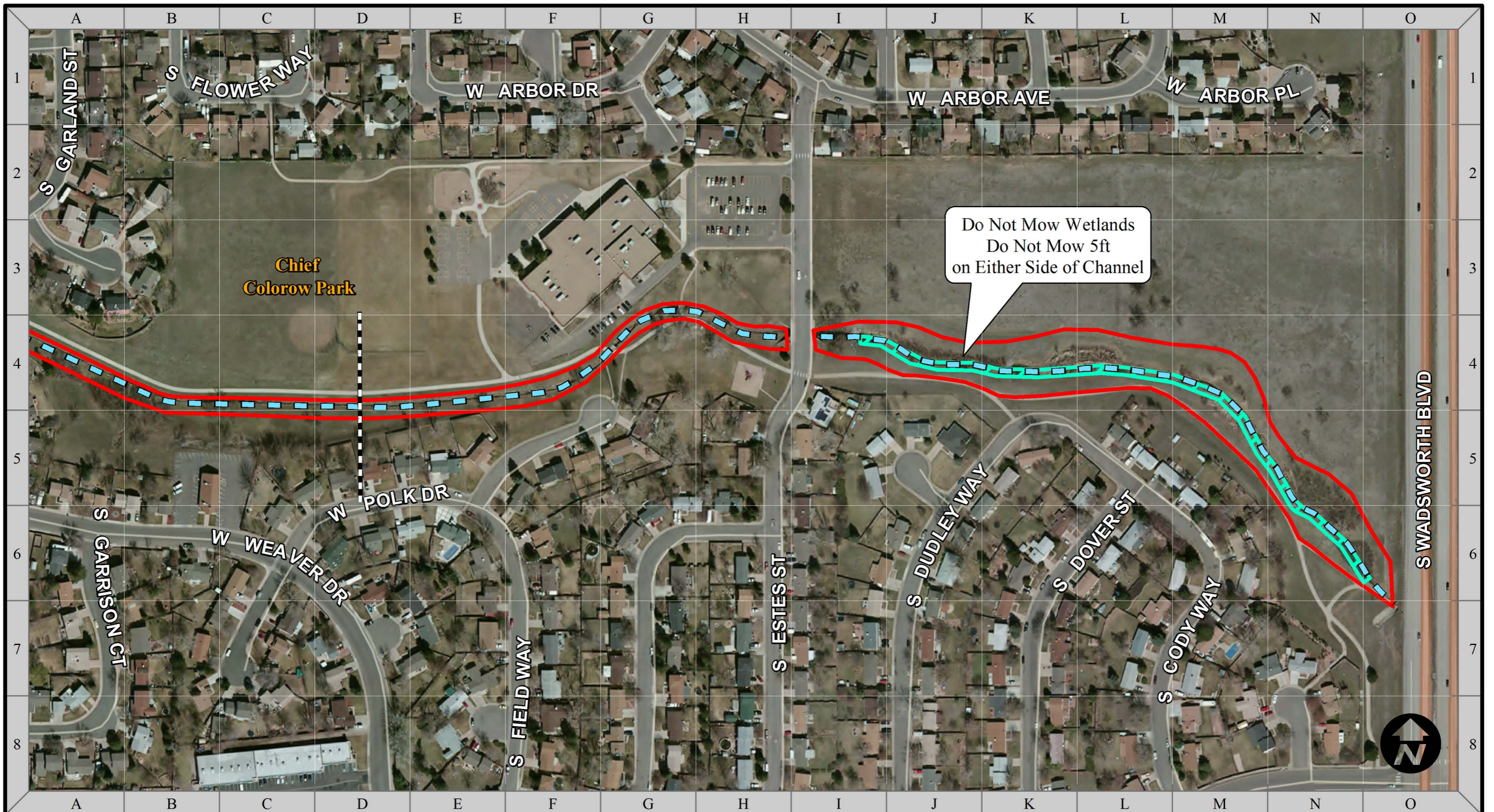
**LEGEND**

-  DEBRIS REMOVAL
-  WEED CONTROL
-  MATCH LINES
-  NATURAL AREA

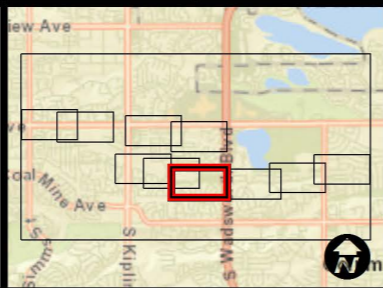
1 GRID LENGTH = 1250'

**INDEX MAP**

Lilley Gulch  
Sheets 20 - 29



**URBAN DRAINAGE AND FLOOD  
CONTROL DISTRICT  
ROUTINE MAINTENANCE**



**LEGEND**

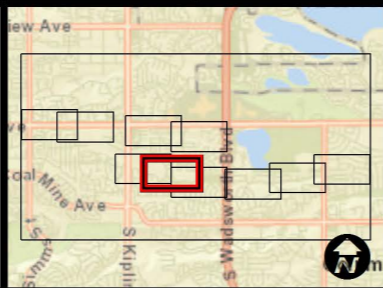
- DEBRIS REMOVAL
- WEED CONTROL
- MATCH LINES
- NATURAL AREA

1 GRID LENGTH = 200'

**LILLEY GULCH  
KIPLING STREET**



**URBAN DRAINAGE AND FLOOD  
CONTROL DISTRICT  
ROUTINE MAINTENANCE**

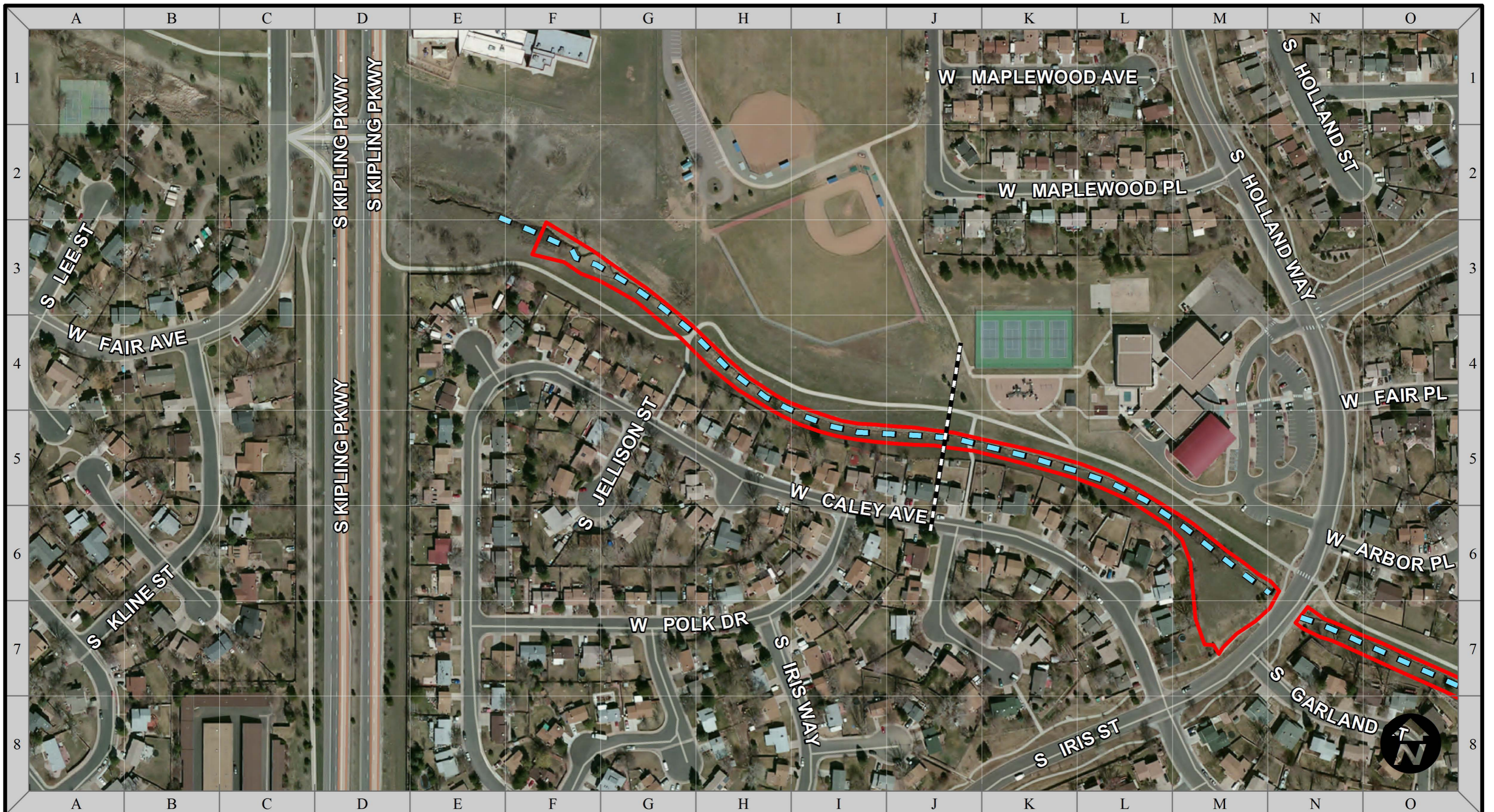


**LEGEND**

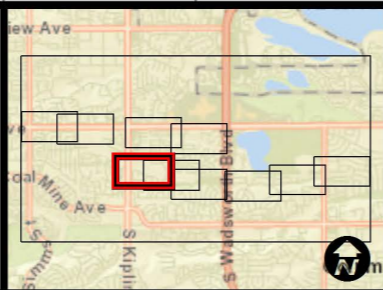
- DEBRIS REMOVAL
- WEED CONTROL
- MATCH LINES
- NATURAL AREA

1 GRID LENGTH = 200'

**LILLEY GULCH  
KIPLING STREET**



**URBAN DRAINAGE AND FLOOD  
CONTROL DISTRICT  
ROUTINE MAINTENANCE**

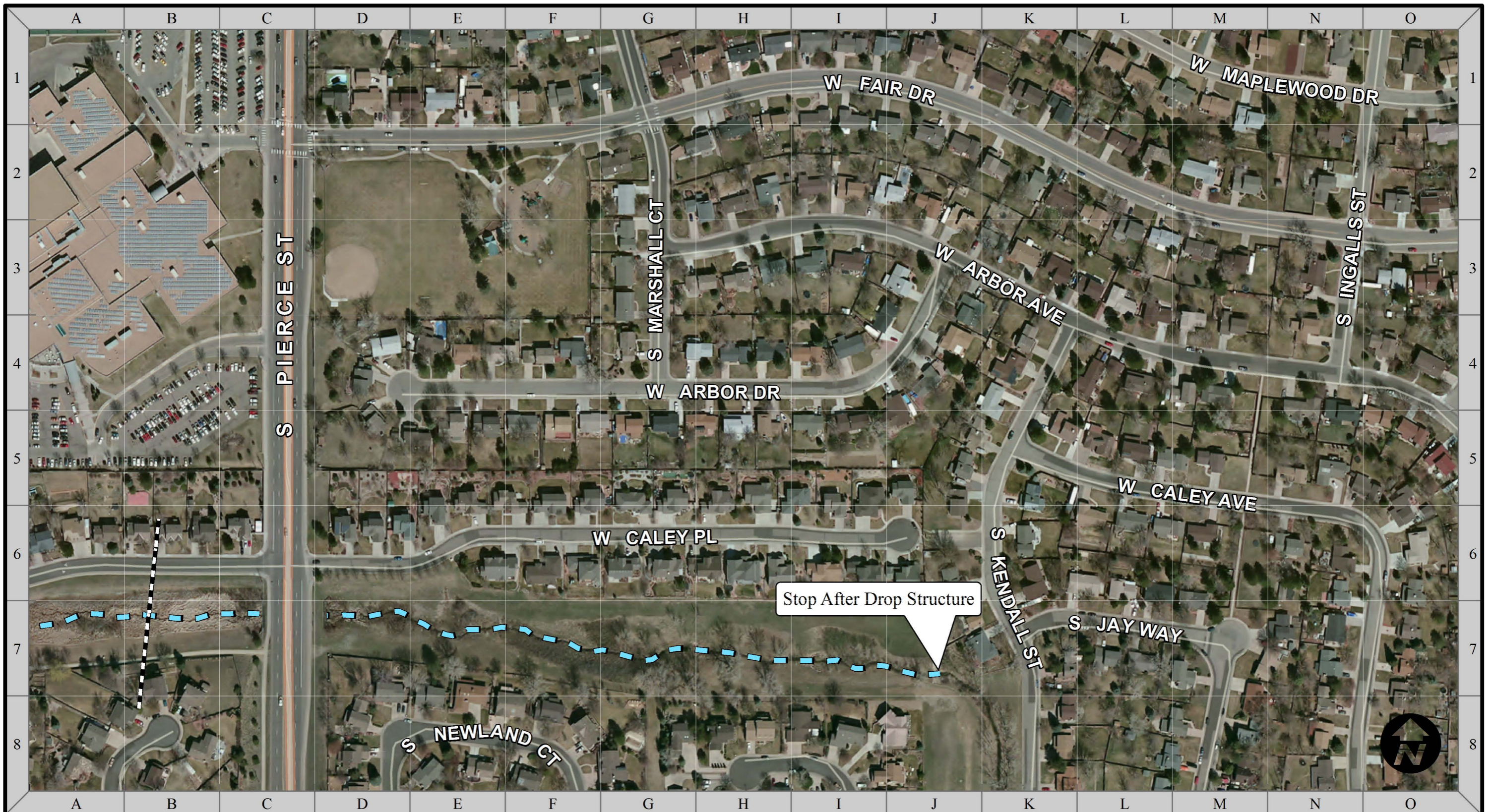


**LEGEND**

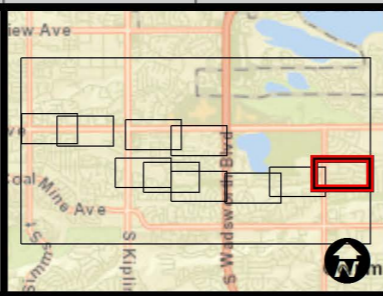
DEBRIS REMOVAL	WEED CONTROL
MATCH LINES	NATURAL AREA

1 GRID LENGTH = 200'

**LILLEY GULCH  
KIPLING STREET**



**URBAN DRAINAGE AND FLOOD  
CONTROL DISTRICT  
ROUTINE MAINTENANCE**



**LEGEND**

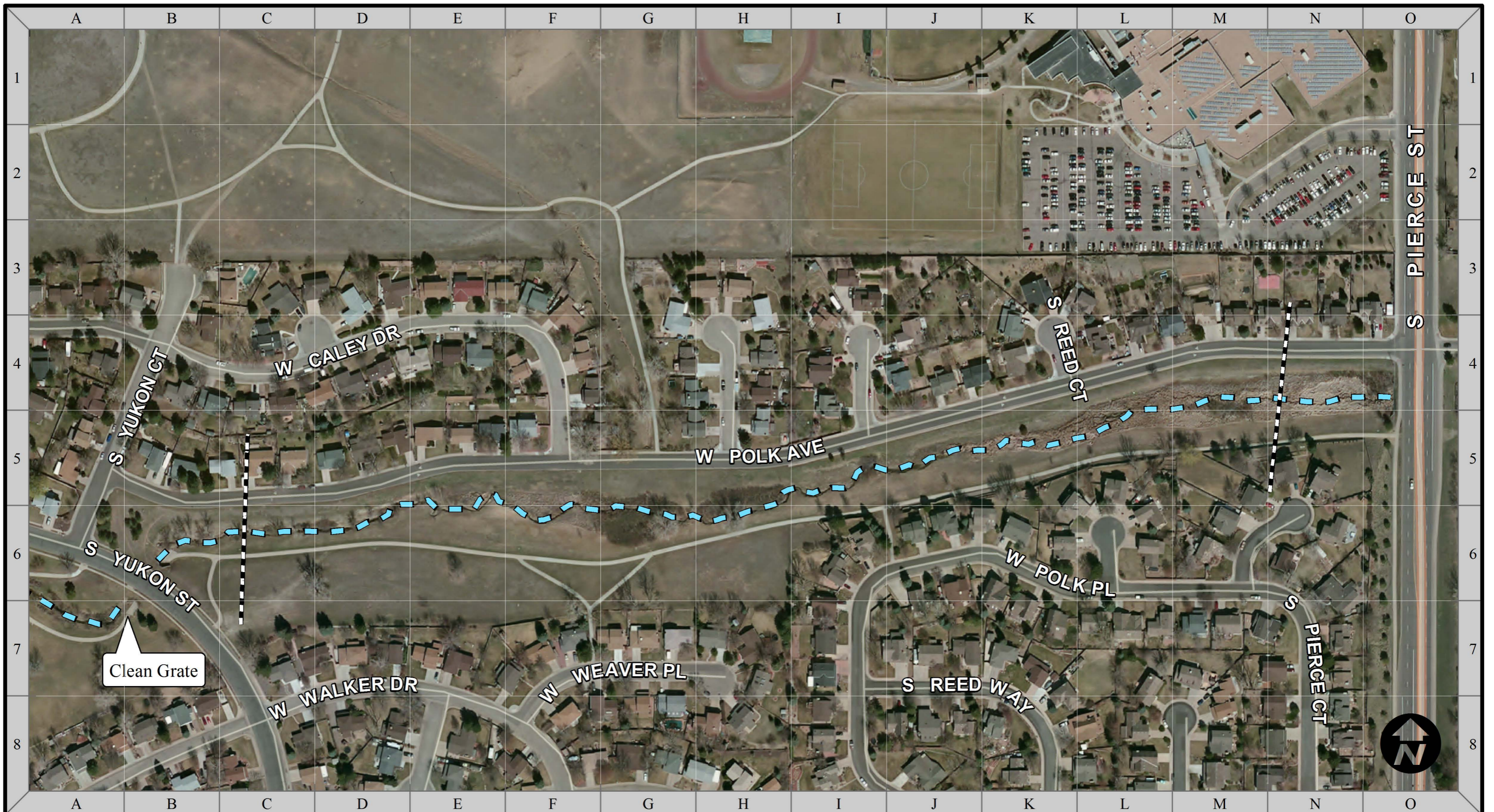
DEBRIS REMOVAL	WEED CONTROL
MATCH LINES	NATURAL AREA

1 GRID LENGTH = 200'

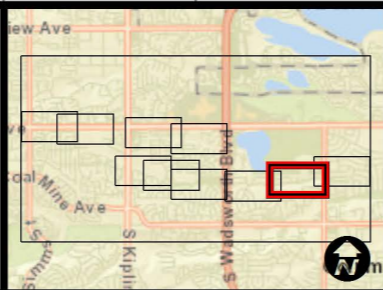
**LILLEY GULCH  
PIERCE STREET**

23 OF 77





**URBAN DRAINAGE AND FLOOD CONTROL DISTRICT**  
**ROUTINE MAINTENANCE**

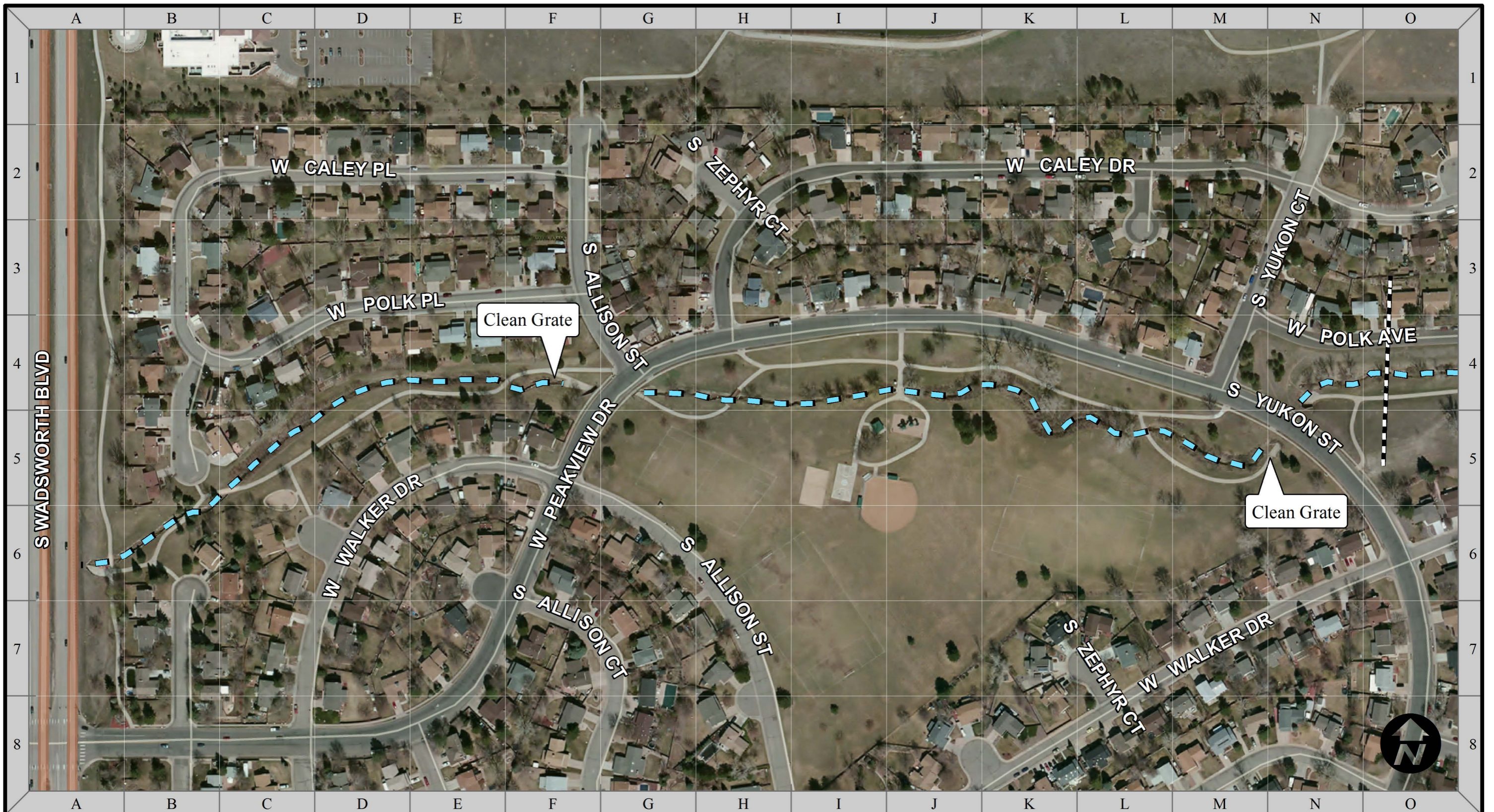


**LEGEND**

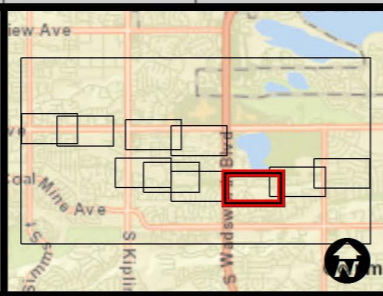
DEBRIS REMOVAL	WEED CONTROL
MATCH LINES	NATURAL AREA

1 GRID LENGTH = 200'

**LILLEY GULCH**  
**PIERCE STREET**



**URBAN DRAINAGE AND FLOOD  
CONTROL DISTRICT  
ROUTINE MAINTENANCE**



**LEGEND**

DEBRIS REMOVAL	WEED CONTROL
MATCH LINES	NATURAL AREA

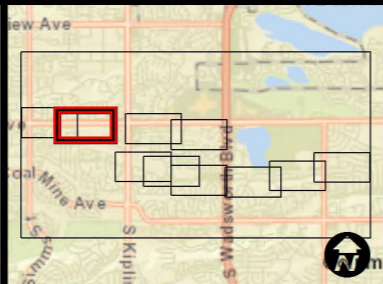
1 GRID LENGTH = 200'

**LILLEY GULCH  
PIERCE STREET**

25 OF 77



**URBAN DRAINAGE AND FLOOD  
CONTROL DISTRICT  
ROUTINE MAINTENANCE**

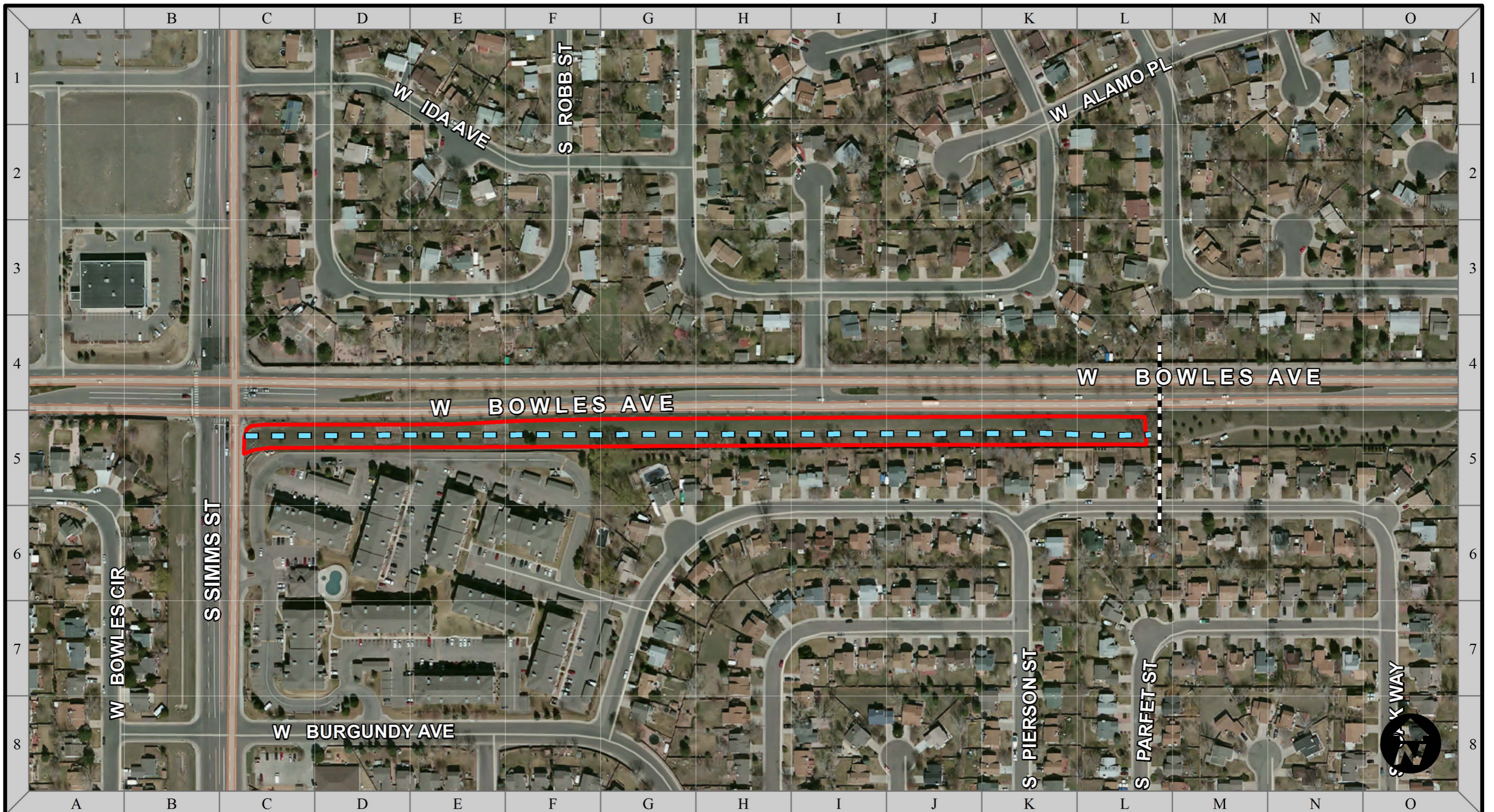


**LEGEND**

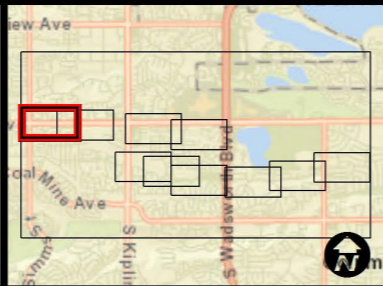
DEBRIS REMOVAL	WEED CONTROL
MATCH LINES	NATURAL AREA

1 GRID LENGTH = 200'

**LILLEY GULCH  
SIMMS STREET**



**URBAN DRAINAGE AND FLOOD  
CONTROL DISTRICT  
ROUTINE MAINTENANCE**



**LEGEND**

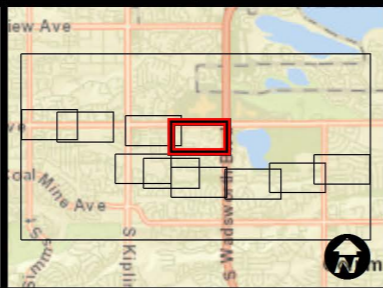
DEBRIS REMOVAL	WEED CONTROL
MATCH LINES	NATURAL AREA

1 GRID LENGTH = 200'

**LILLEY GULCH  
SIMMS STREET**



**URBAN DRAINAGE AND FLOOD  
CONTROL DISTRICT  
ROUTINE MAINTENANCE**



**LEGEND**

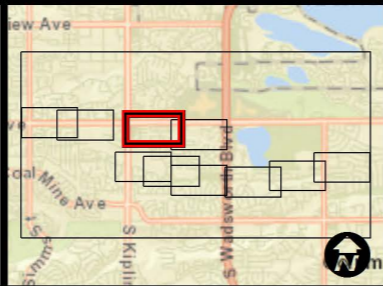
- DEBRIS REMOVAL
- WEED CONTROL
- MATCH LINES
- NATURAL AREA

1 GRID LENGTH = 200'

**LILLEY GULCH  
NORTH BRANCH**



**URBAN DRAINAGE AND FLOOD  
CONTROL DISTRICT  
ROUTINE MAINTENANCE**

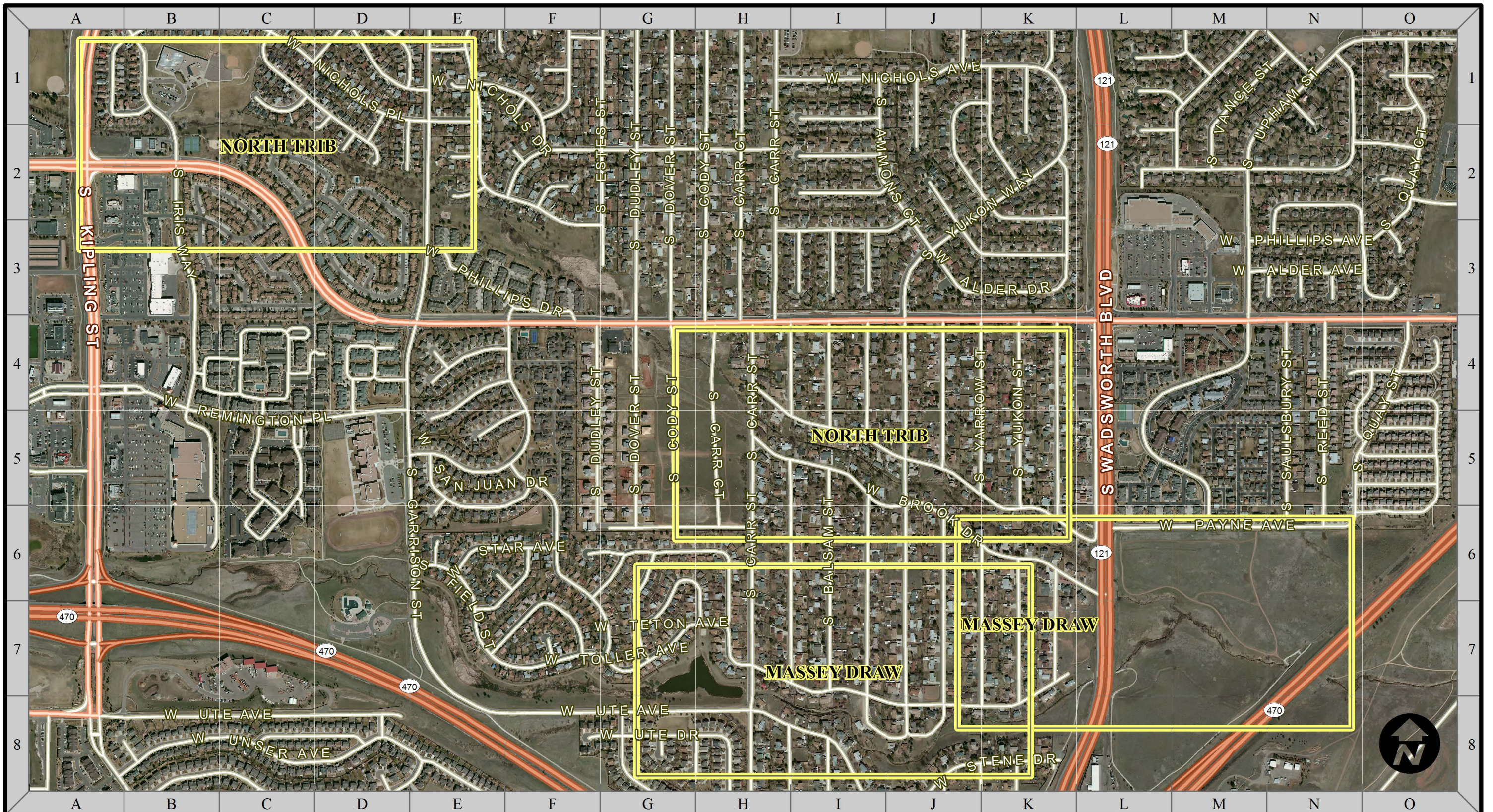


**LEGEND**

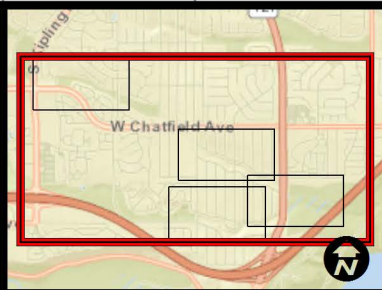
DEBRIS REMOVAL	WEED CONTROL
MATCH LINES	NATURAL AREA

1 GRID LENGTH = 200'





**LILLEY GULCH  
NORTH BRANCH**



**URBAN DRAINAGE AND FLOOD CONTROL DISTRICT**  
**ROUTINE MAINTENANCE**

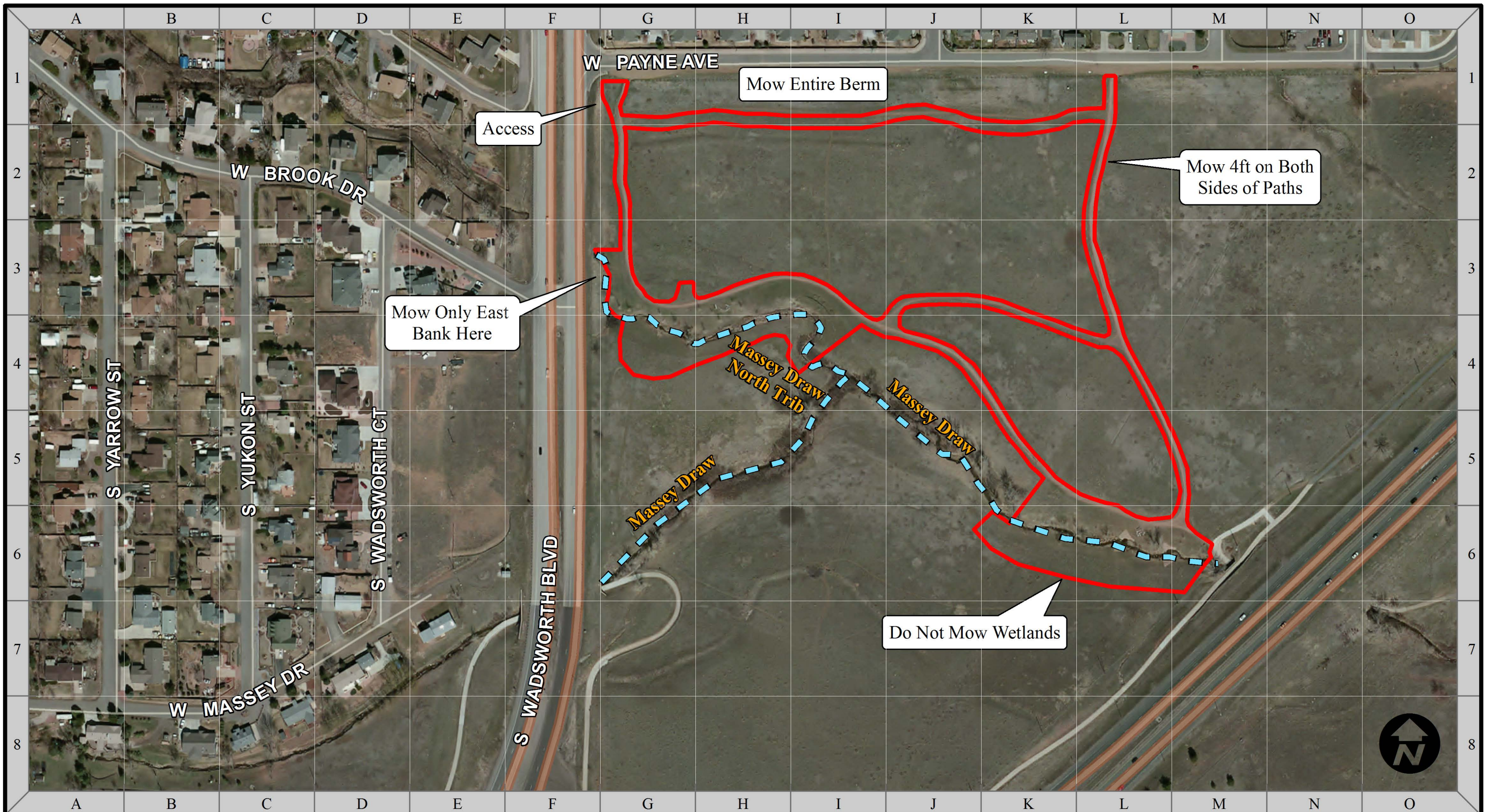


**LEGEND**

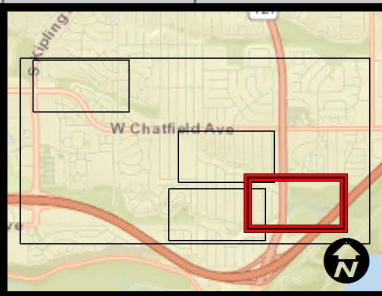
 DEBRIS REMOVAL	 WEED CONTROL
 MATCH LINES	 NATURAL AREA

1 GRID LENGTH = 725'

**INDEX MAP**  
 Massey Draw  
 Sheets 31 - 34



**URBAN DRAINAGE AND FLOOD CONTROL DISTRICT**  
**ROUTINE MAINTENANCE**



**LEGEND**

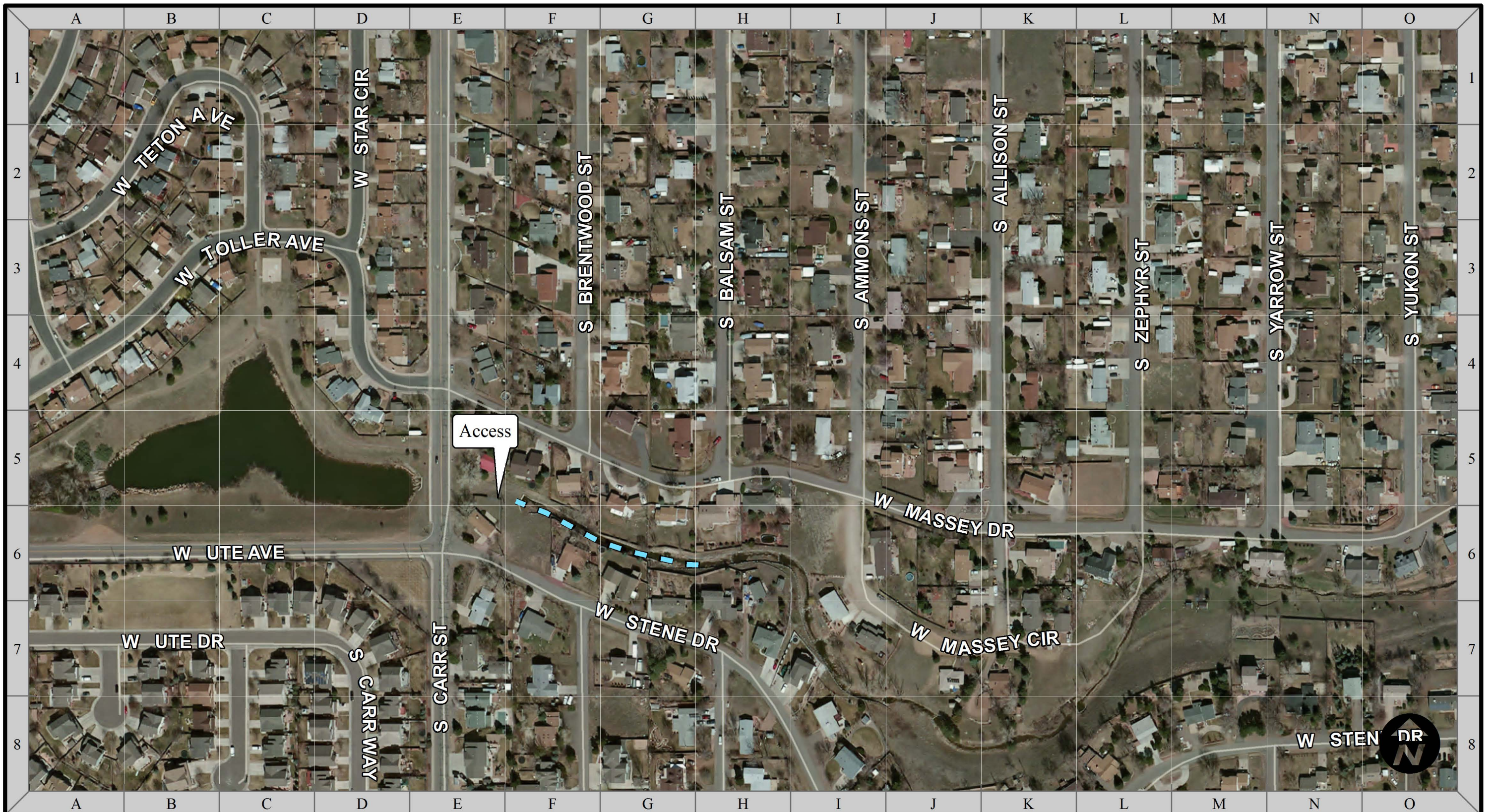
DEBRIS REMOVAL	WEED CONTROL
MATCH LINES	NATURAL AREA

1 GRID LENGTH = 200'

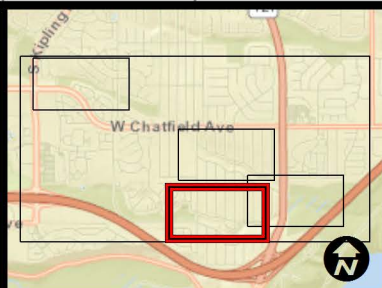
**MASSEY DRAW**

31 OF 77





**URBAN DRAINAGE AND FLOOD CONTROL DISTRICT**  
**ROUTINE MAINTENANCE**



**LEGEND**

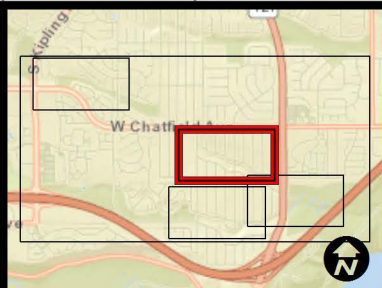
-  DEBRIS REMOVAL
-  WEED CONTROL
-  MATCH LINES
-  NATURAL AREA

1 GRID LENGTH = 200'

**MASSEY DRAW**



**URBAN DRAINAGE AND FLOOD CONTROL DISTRICT**  
**ROUTINE MAINTENANCE**

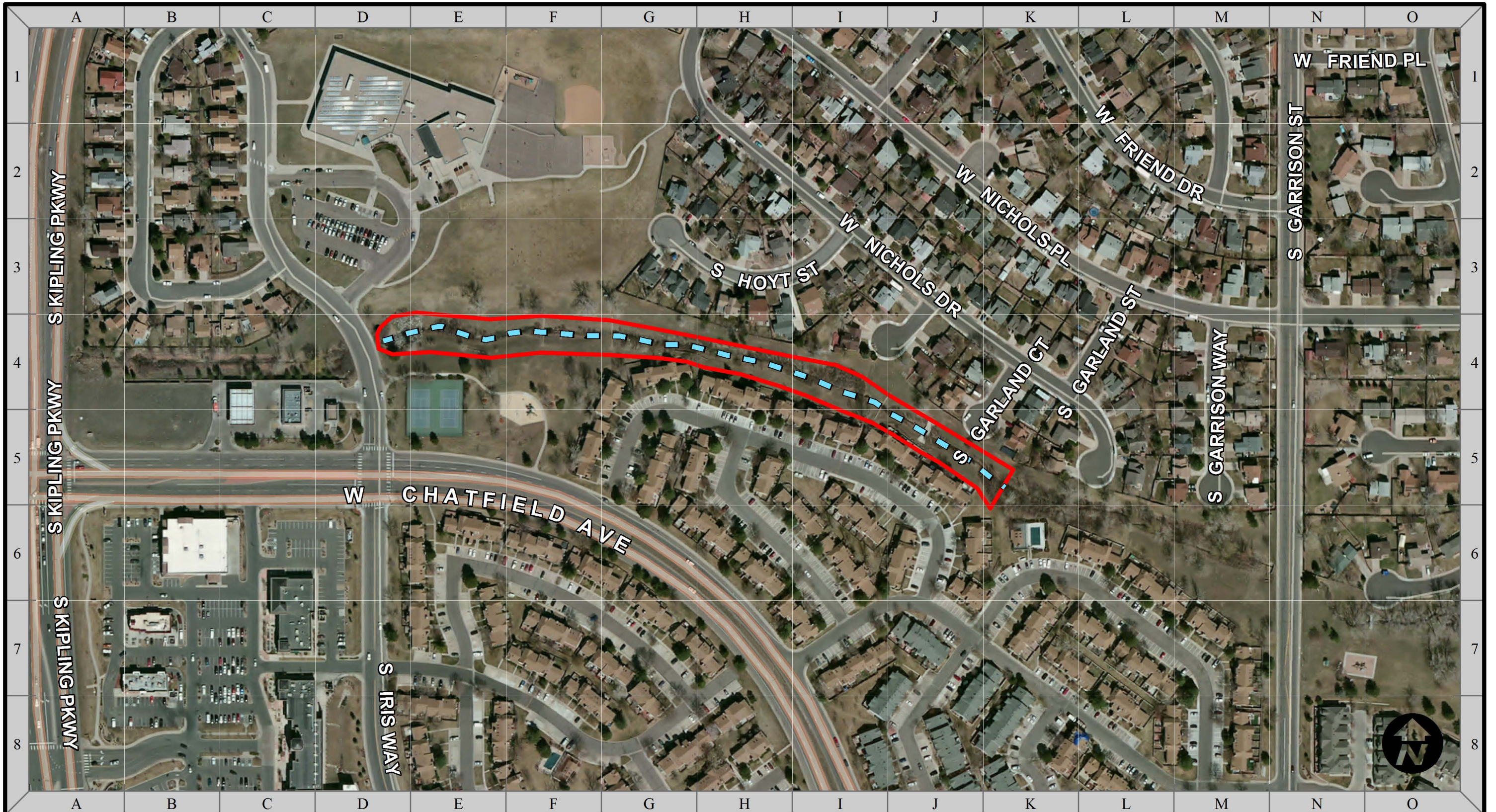


**LEGEND**

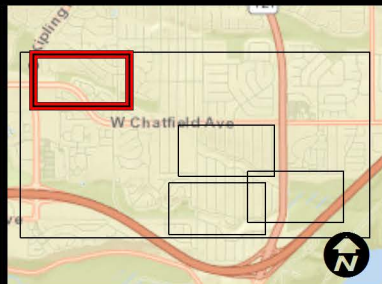
DEBRIS REMOVAL	WEED CONTROL
MATCH LINES	NATURAL AREA

1 GRID LENGTH = 200'





**MASSEY DRAW**  
**NORTH TRIB**



**URBAN DRAINAGE AND FLOOD CONTROL DISTRICT**  
**ROUTINE MAINTENANCE**

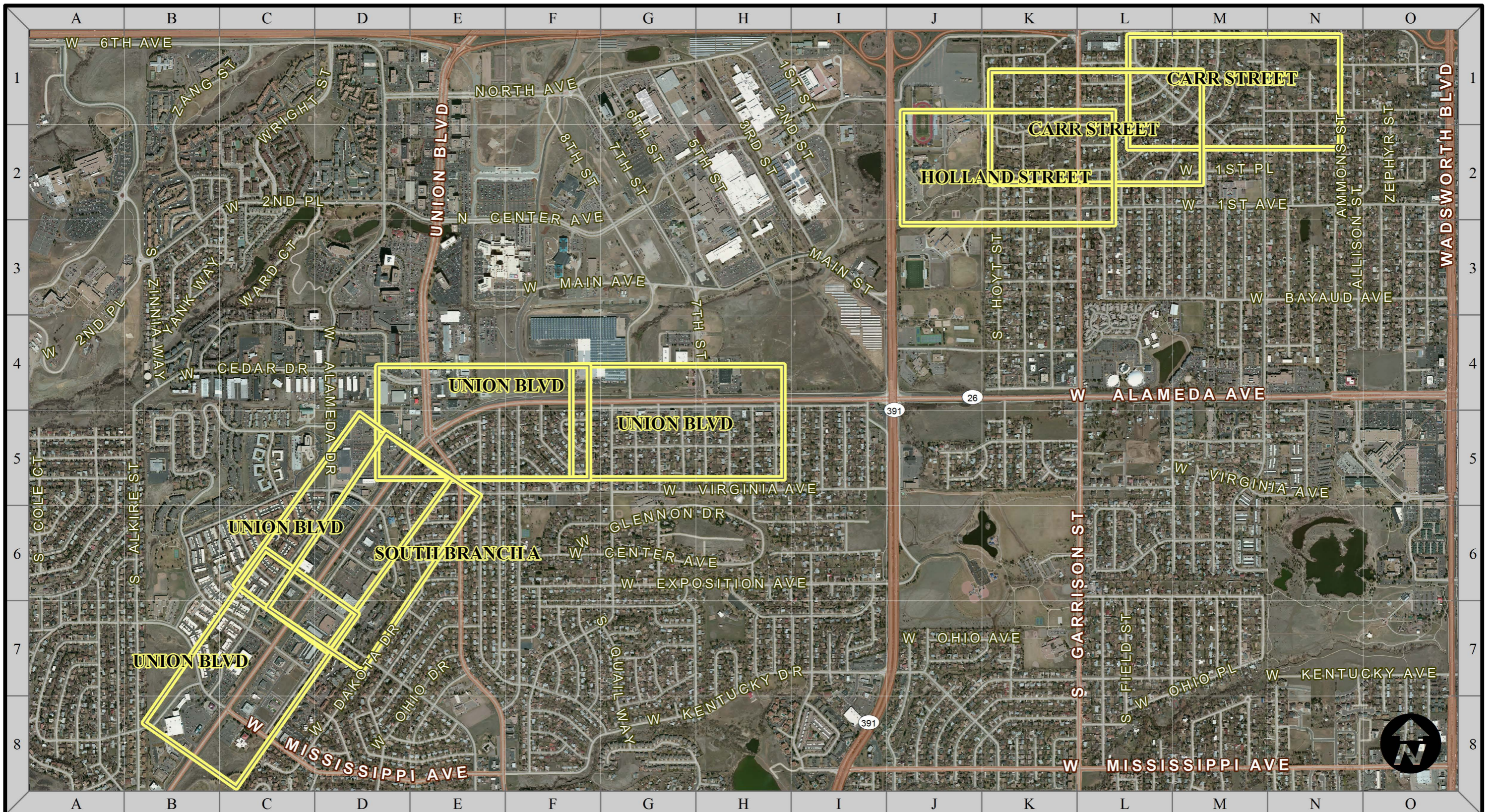


**LEGEND**

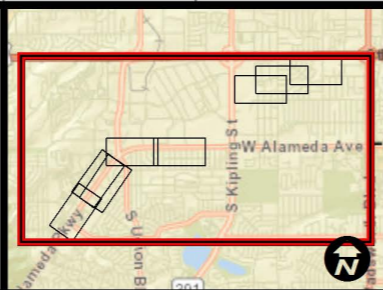
 DEBRIS REMOVAL	 WEED CONTROL
 MATCH LINES	 NATURAL AREA

1 GRID LENGTH = 200'





**MASSEY DRAW**  
**NORTH TRIB**



**URBAN DRAINAGE AND FLOOD  
CONTROL DISTRICT  
ROUTINE MAINTENANCE**



**LEGEND**

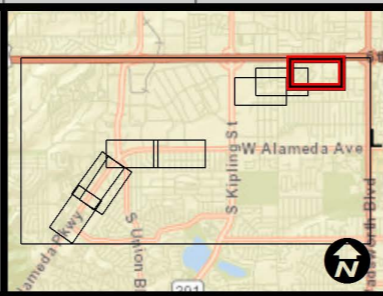
 DEBRIS REMOVAL	 WEED CONTROL
 MATCH LINES	 NATURAL AREA

1 GRID LENGTH = 1350'

**INDEX MAP**  
McIntyre Gulch  
Sheets 36 - 43



**URBAN DRAINAGE AND FLOOD CONTROL DISTRICT**  
**ROUTINE MAINTENANCE**



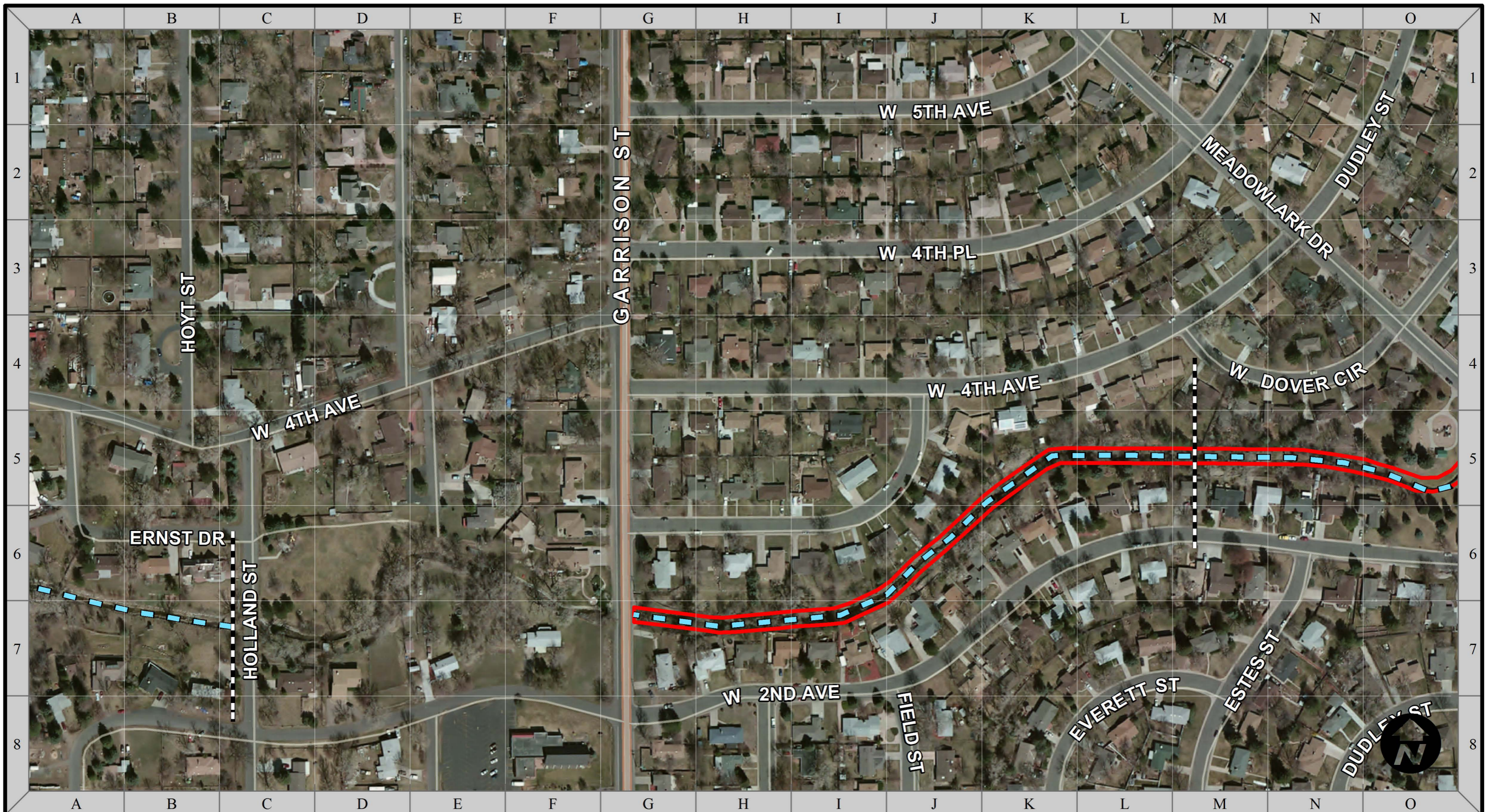
**LEGEND**

DEBRIS REMOVAL	WEED CONTROL
MATCH LINES	NATURAL AREA

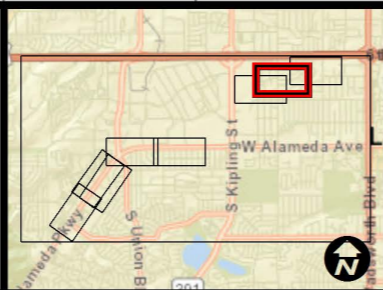
1 GRID LENGTH = 200'

**MCINTYRE GULCH**  
**CARR STREET**





36 OF 77



**URBAN DRAINAGE AND FLOOD  
CONTROL DISTRICT  
ROUTINE MAINTENANCE**



**LEGEND**

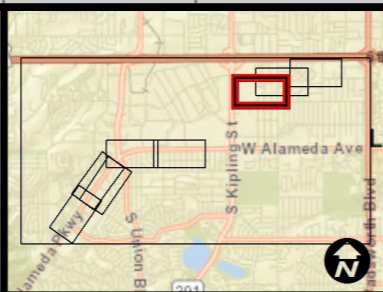
 DEBRIS REMOVAL	 WEED CONTROL
 MATCH LINES	 NATURAL AREA

1 GRID LENGTH = 200'

**MCINTYRE GULCH  
CARR STREET**



**URBAN DRAINAGE AND FLOOD CONTROL DISTRICT**  
**ROUTINE MAINTENANCE**

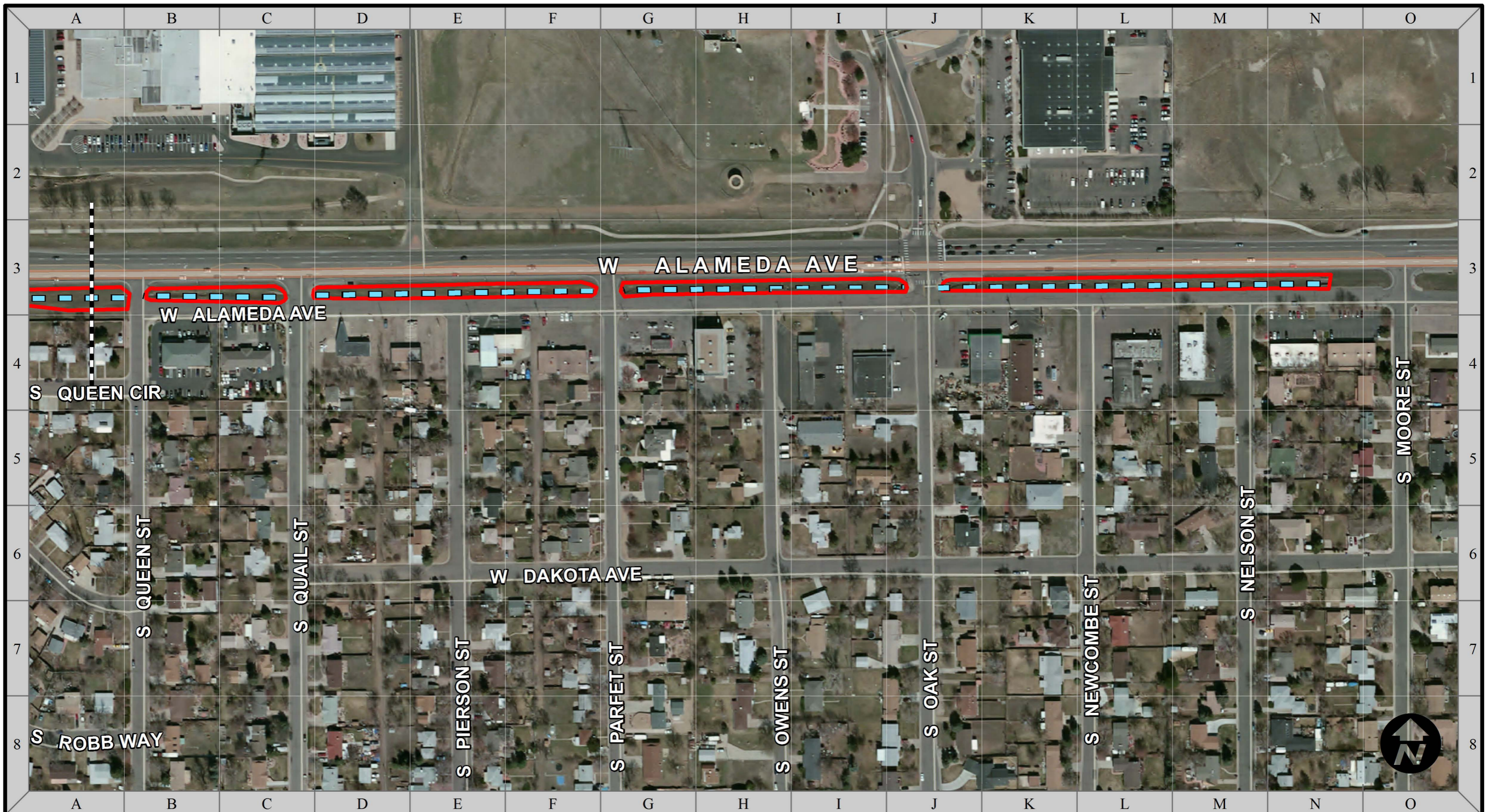


**LEGEND**

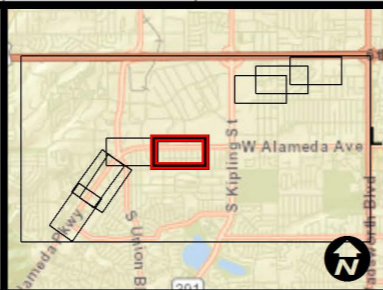
DEBRIS REMOVAL	WEED CONTROL
MATCH LINES	NATURAL AREA

1 GRID LENGTH = 200'





**MCINTYRE GULCH**  
**HOLLAND STREET**



**URBAN DRAINAGE AND FLOOD CONTROL DISTRICT**  
**ROUTINE MAINTENANCE**



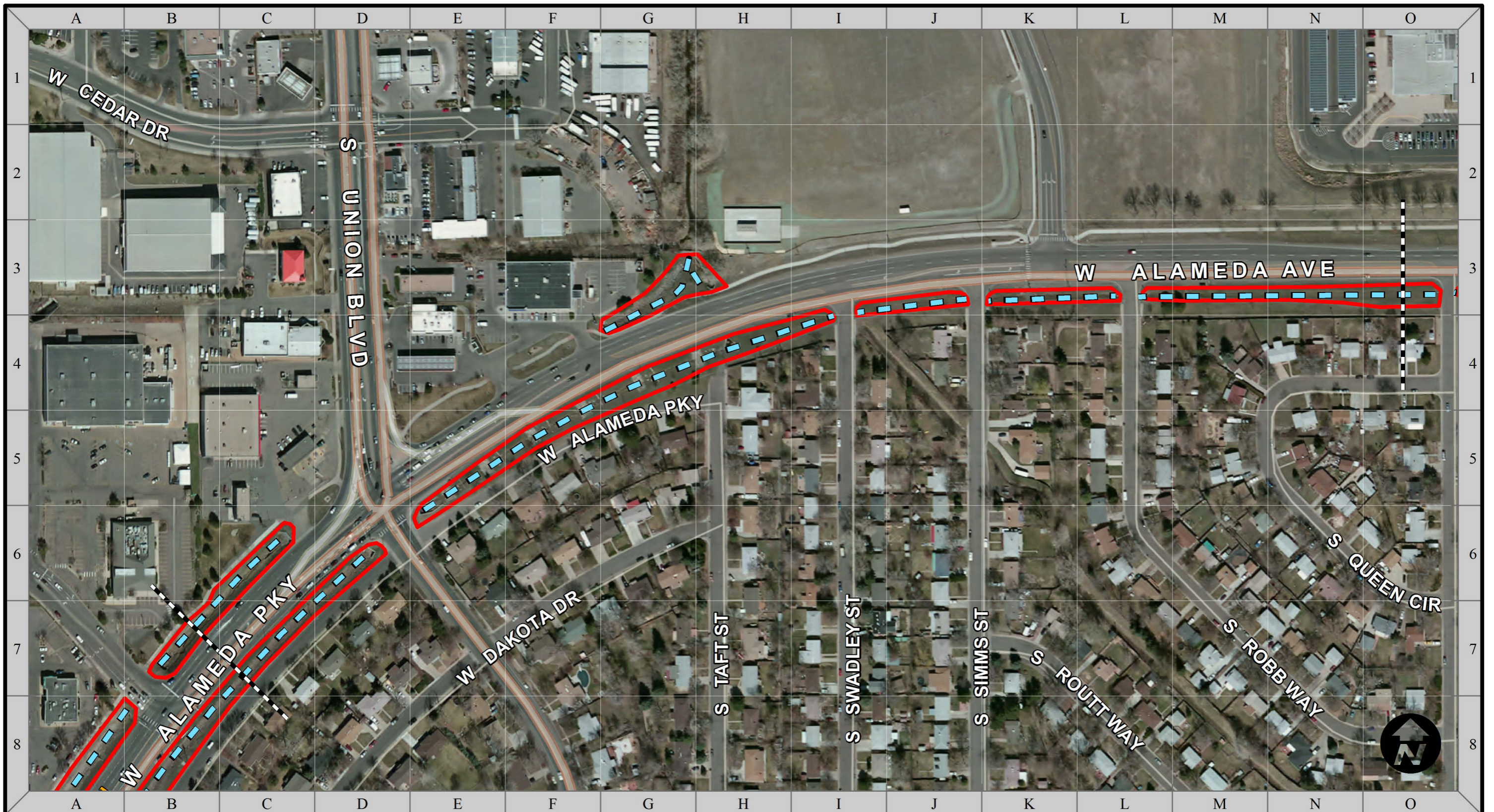
**LEGEND**

 DEBRIS REMOVAL	 WEED CONTROL
 MATCH LINES	 NATURAL AREA

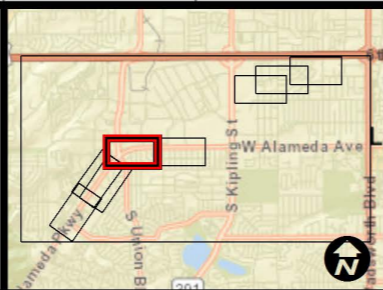
1 GRID LENGTH = 200'

**MCINTYRE GULCH**  
**UNION BLVD**





**URBAN DRAINAGE AND FLOOD  
CONTROL DISTRICT  
ROUTINE MAINTENANCE**

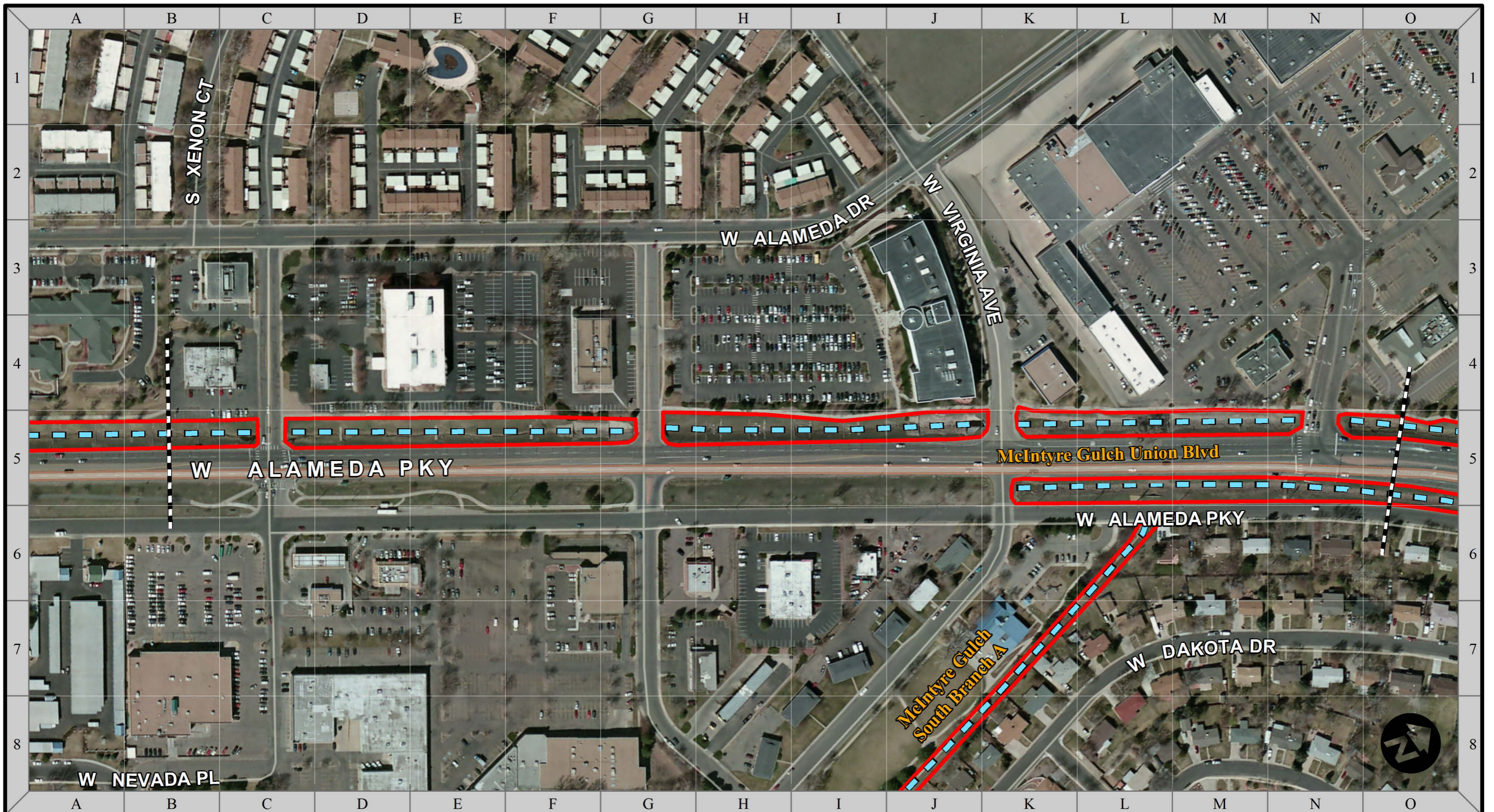


**LEGEND**

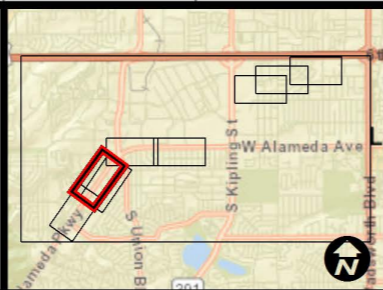
DEBRIS REMOVAL	WEED CONTROL
MATCH LINES	NATURAL AREA

1 GRID LENGTH = 200'

**MCINTYRE GULCH  
UNION BLVD**



**URBAN DRAINAGE AND FLOOD CONTROL DISTRICT**  
**ROUTINE MAINTENANCE**



**LEGEND**

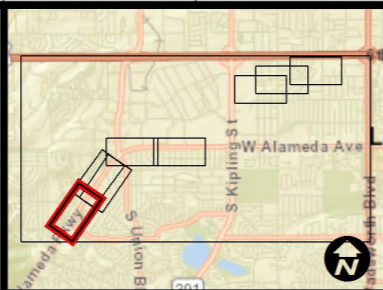
- DEBRIS REMOVAL
- WEED CONTROL
- MATCH LINES
- NATURAL AREA

1 GRID LENGTH = 200'

**MCINTYRE GULCH**  
**UNION BLVD**



**URBAN DRAINAGE AND FLOOD  
CONTROL DISTRICT  
ROUTINE MAINTENANCE**



**LEGEND**

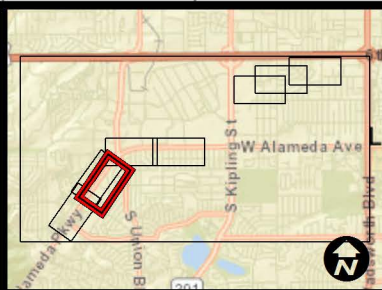
DEBRIS REMOVAL	WEED CONTROL
MATCH LINES	NATURAL AREA

1 GRID LENGTH = 200'

**MCINTYRE GULCH  
UNION BLVD**



**URBAN DRAINAGE AND FLOOD CONTROL DISTRICT**  
**ROUTINE MAINTENANCE**

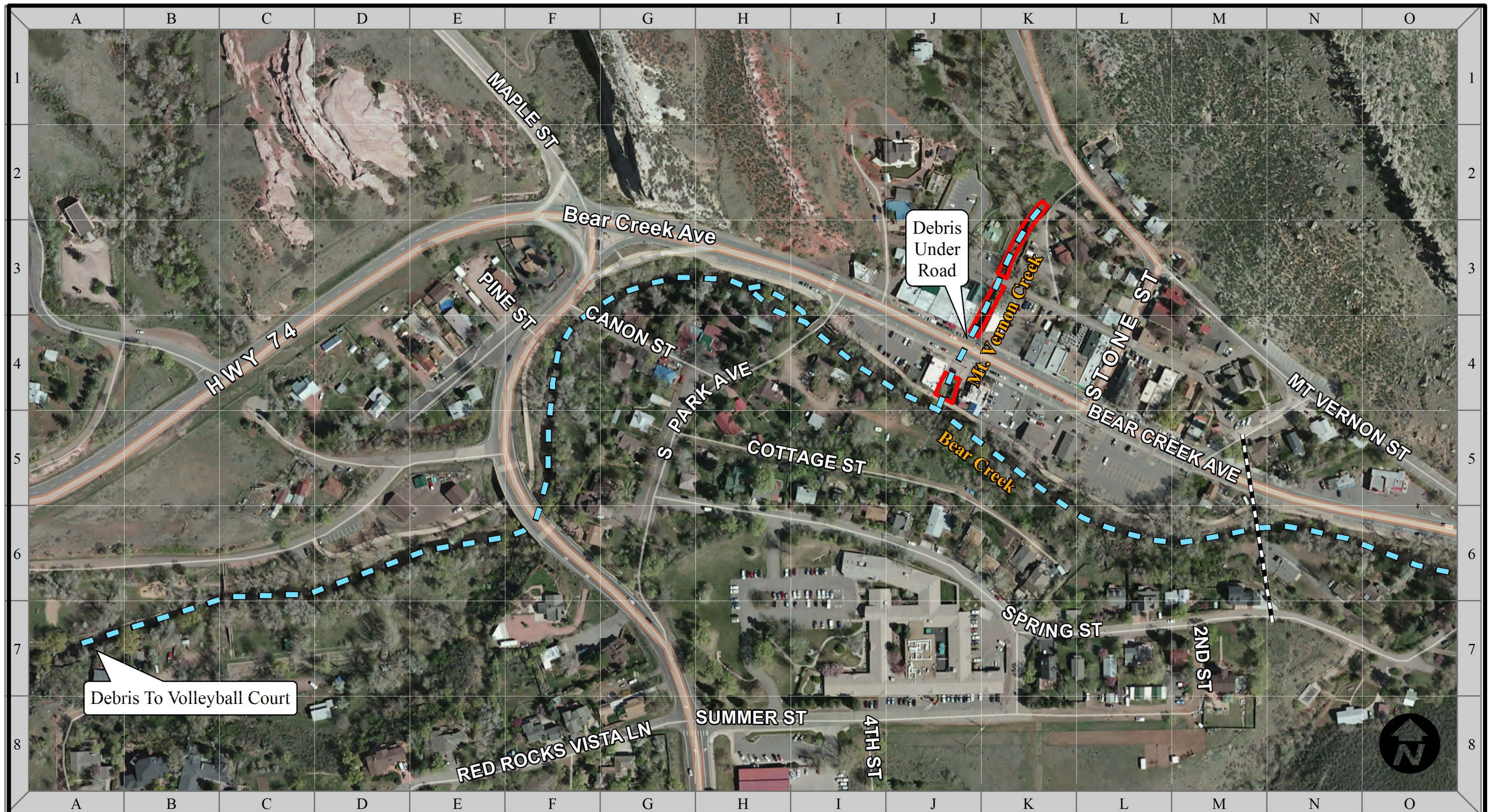


**LEGEND**

DEBRIS REMOVAL	WEED CONTROL
MATCH LINES	NATURAL AREA

1 GRID LENGTH = 200'

**MCINTYRE GULCH**  
**SOUTH BRANCH A**



**URBAN DRAINAGE AND FLOOD CONTROL DISTRICT**  
**ROUTINE MAINTENANCE**



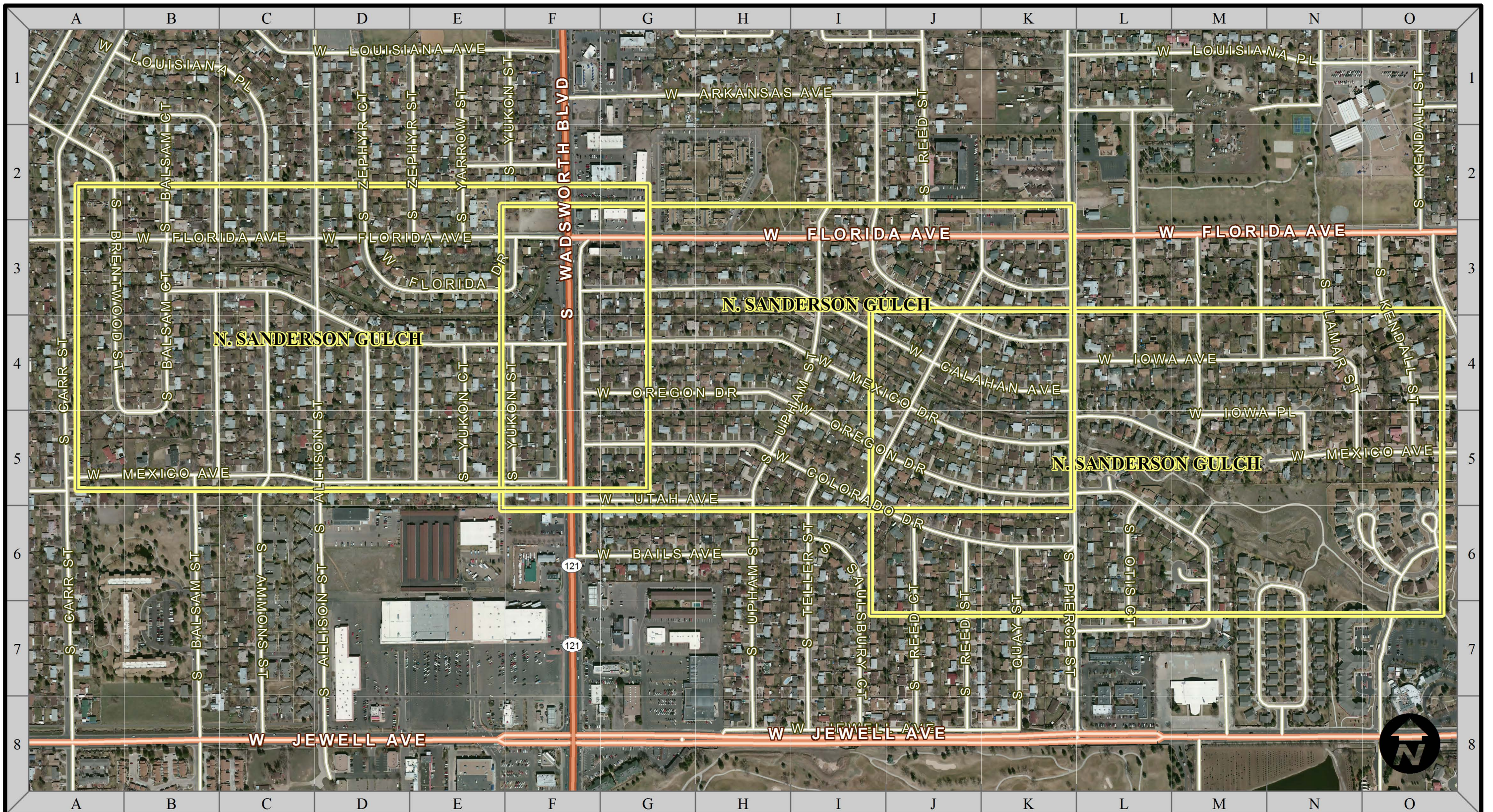
**LEGEND**

DEBRIS REMOVAL	WEED CONTROL
MATCH LINES	NATURAL AREA

1 GRID LENGTH = 200'

**MT. VERNON CREEK**





44 OF 77



**URBAN DRAINAGE AND FLOOD  
CONTROL DISTRICT  
ROUTINE MAINTENANCE**

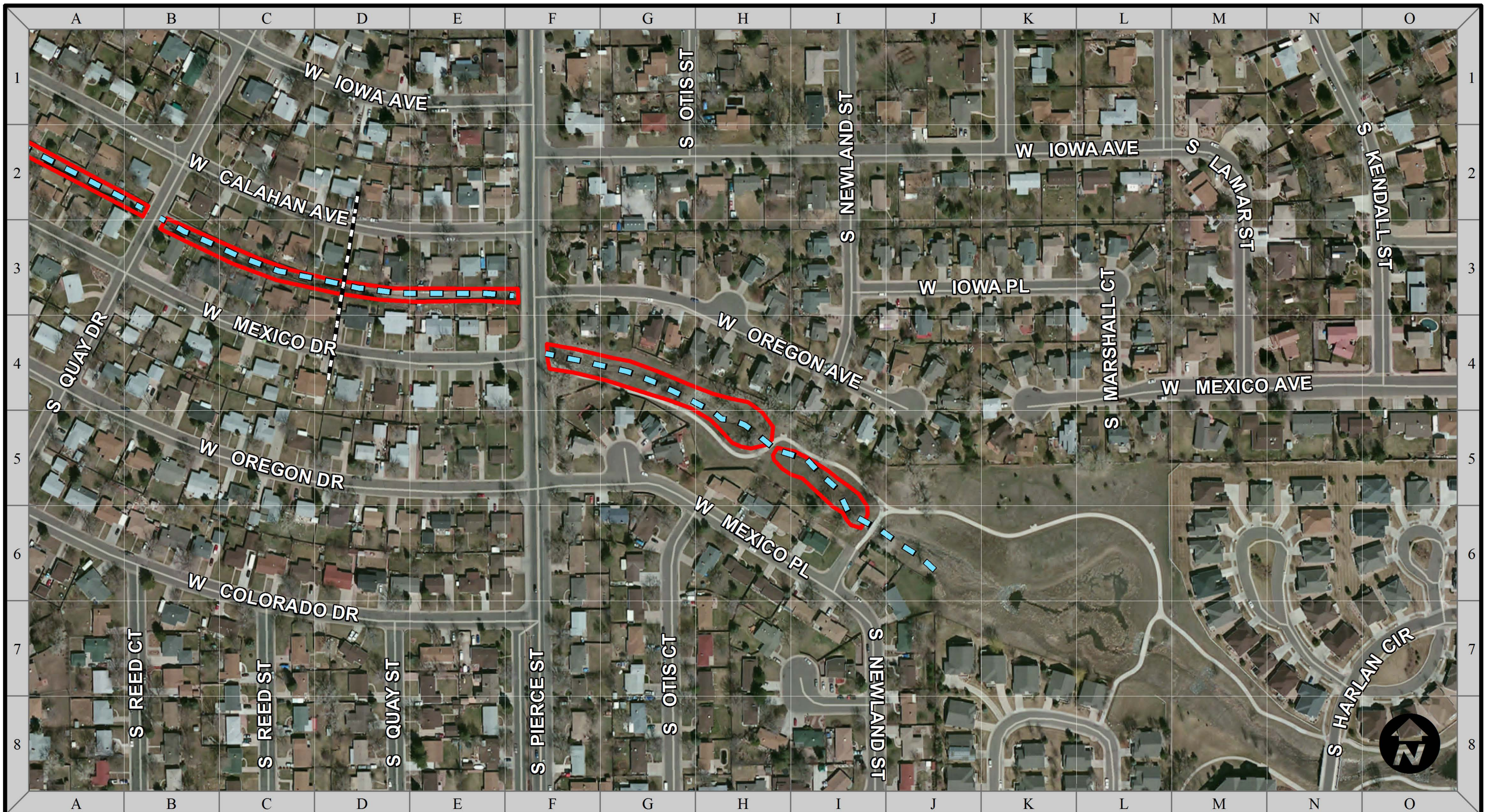


**LEGEND**

 DEBRIS REMOVAL	 WEED CONTROL
 MATCH LINES	 NATURAL AREA

1 GRID LENGTH = 500'

**INDEX MAP**  
N. Sanderson Gulch  
Sheets 46 - 48



**URBAN DRAINAGE AND FLOOD CONTROL DISTRICT**  
**ROUTINE MAINTENANCE**



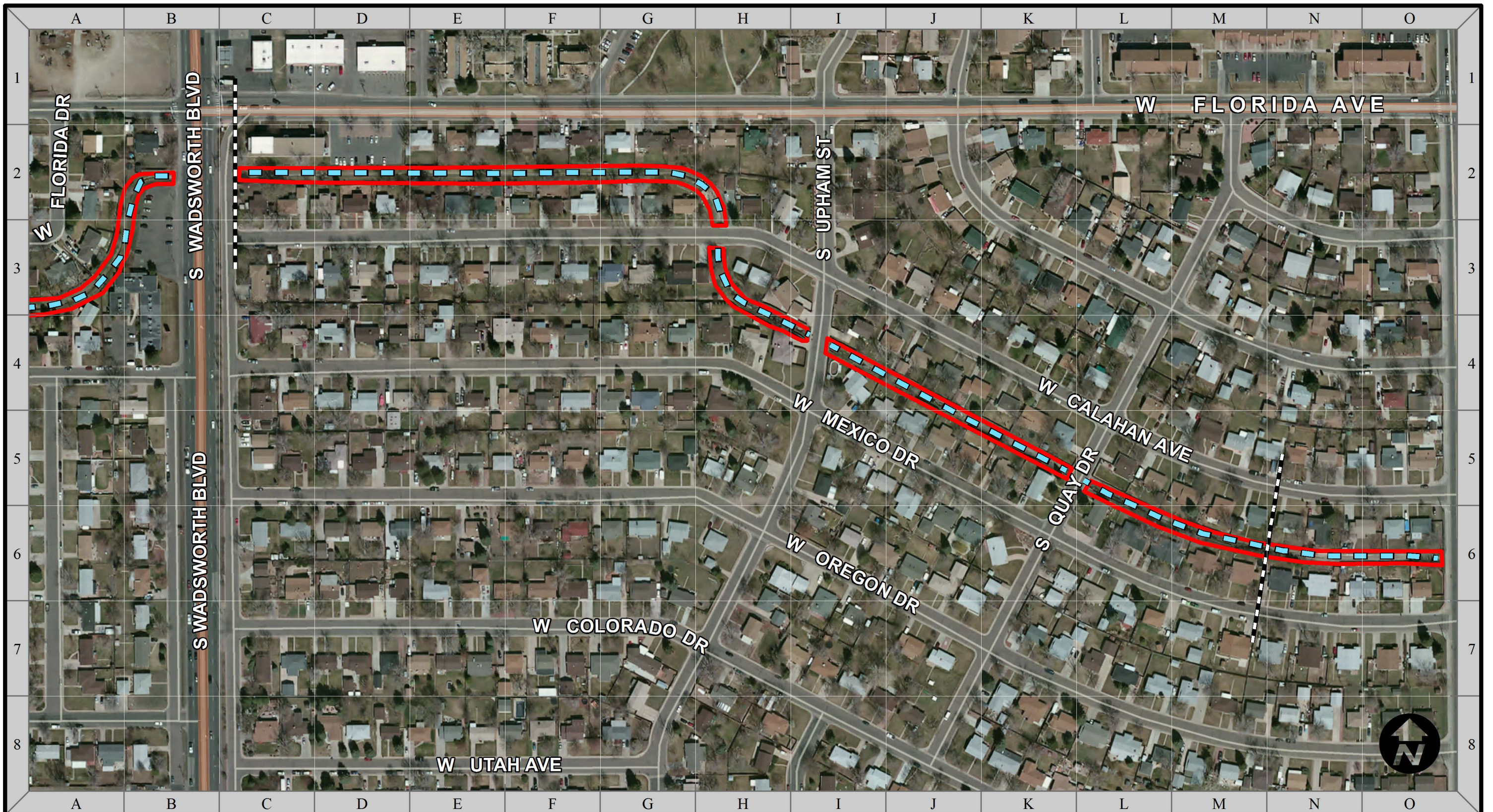
**LEGEND**

	DEBRIS REMOVAL		WEED CONTROL
	MATCH LINES		NATURAL AREA

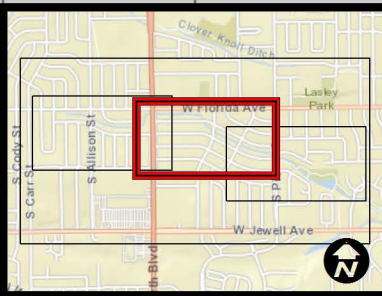
1 GRID LENGTH = 200'

**N. SANDERSON GULCH**

46 OF 77



**URBAN DRAINAGE AND FLOOD  
CONTROL DISTRICT  
ROUTINE MAINTENANCE**



**LEGEND**

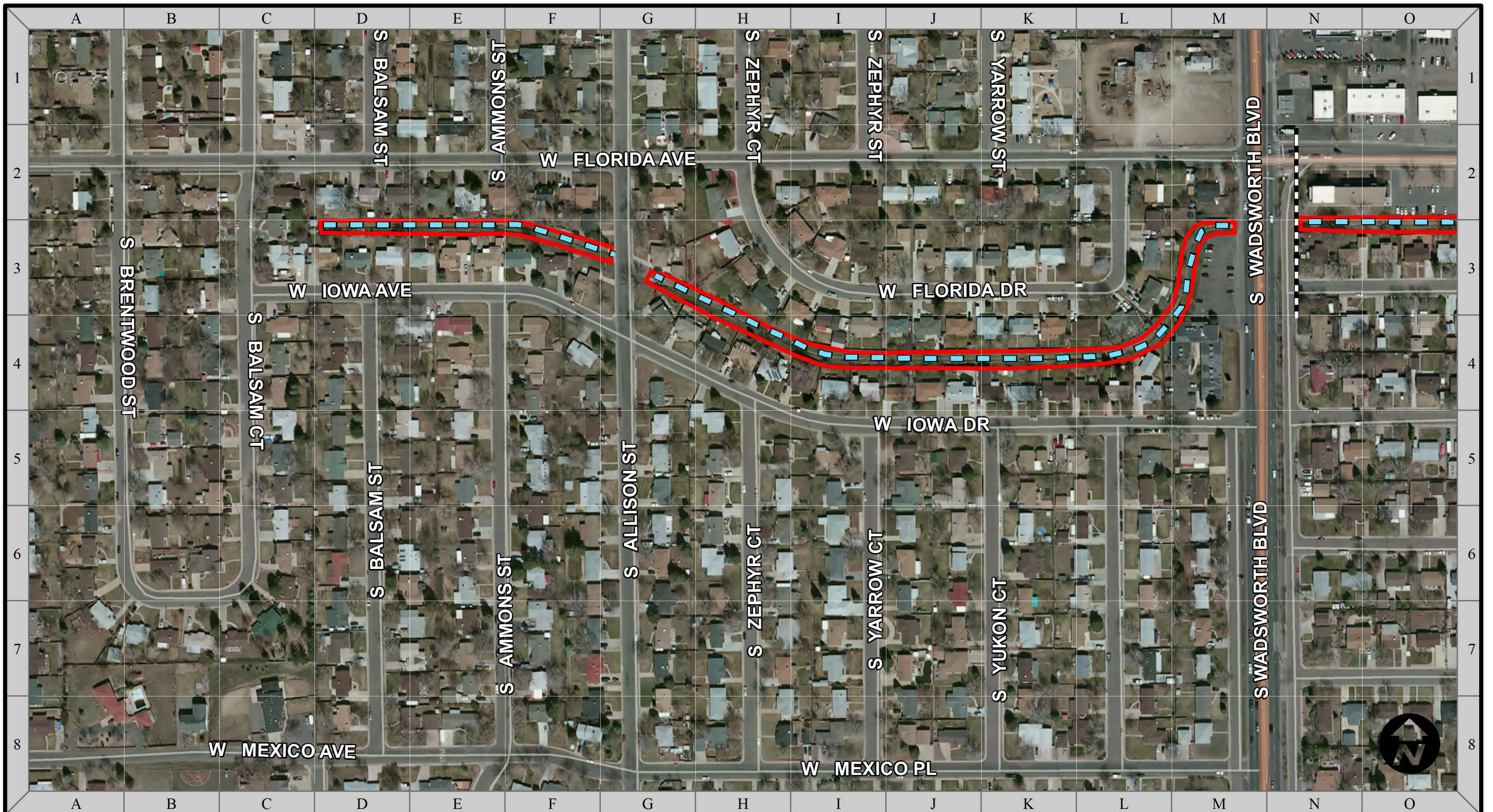
DEBRIS REMOVAL	WEED CONTROL
MATCH LINES	NATURAL AREA

1 GRID LENGTH = 200'

**N. SANDERSON GULCH**

47 OF 77





**URBAN DRAINAGE AND FLOOD CONTROL DISTRICT**  
**ROUTINE MAINTENANCE**



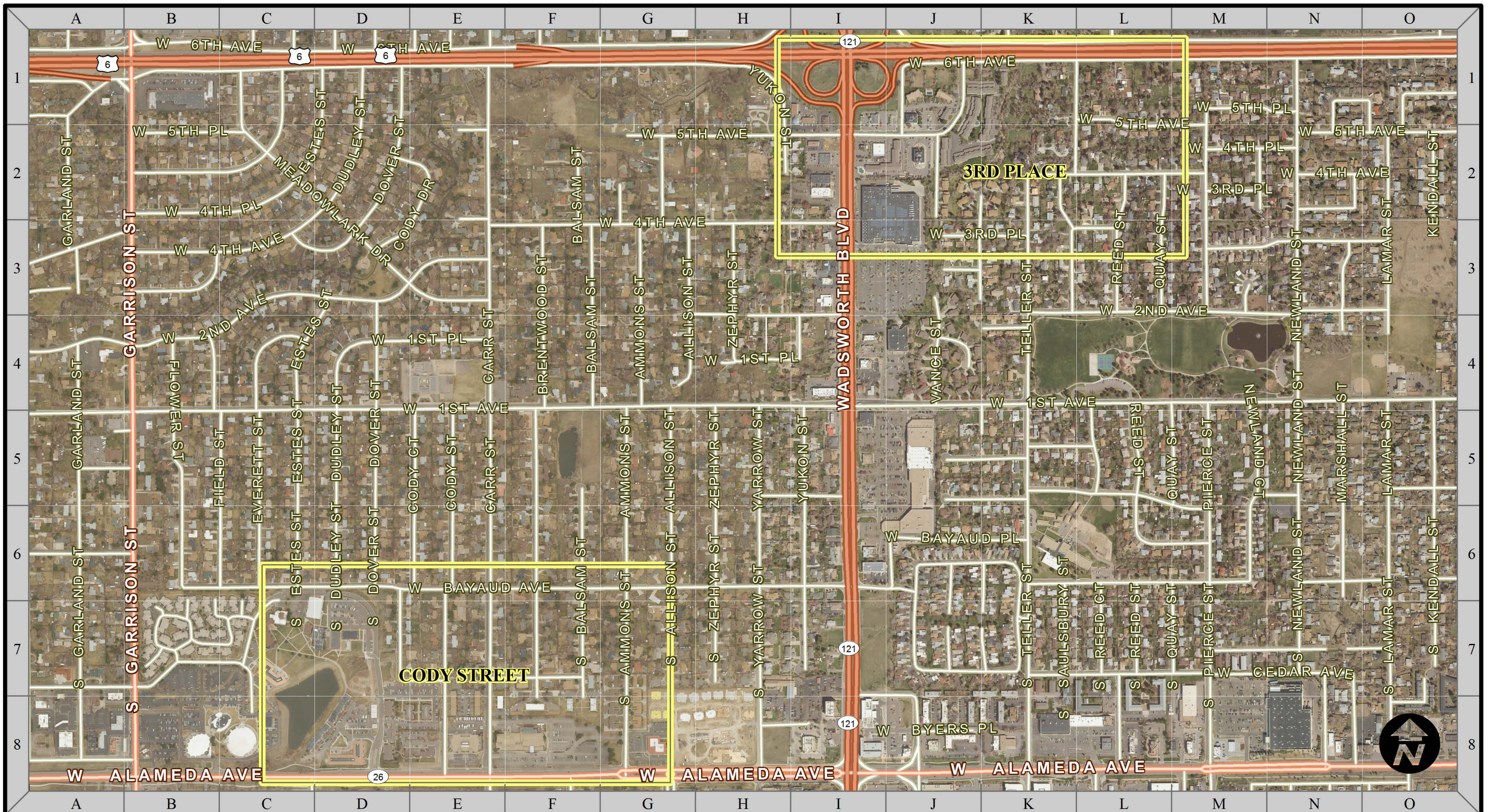
**LEGEND**

- DEBRIS REMOVAL
- WEED CONTROL
- MATCH LINES
- NATURAL AREA

1 GRID LENGTH = 200'

**N. SANDERSON GULCH**





48 OF 77



**URBAN DRAINAGE AND FLOOD CONTROL DISTRICT**  
**ROUTINE MAINTENANCE**

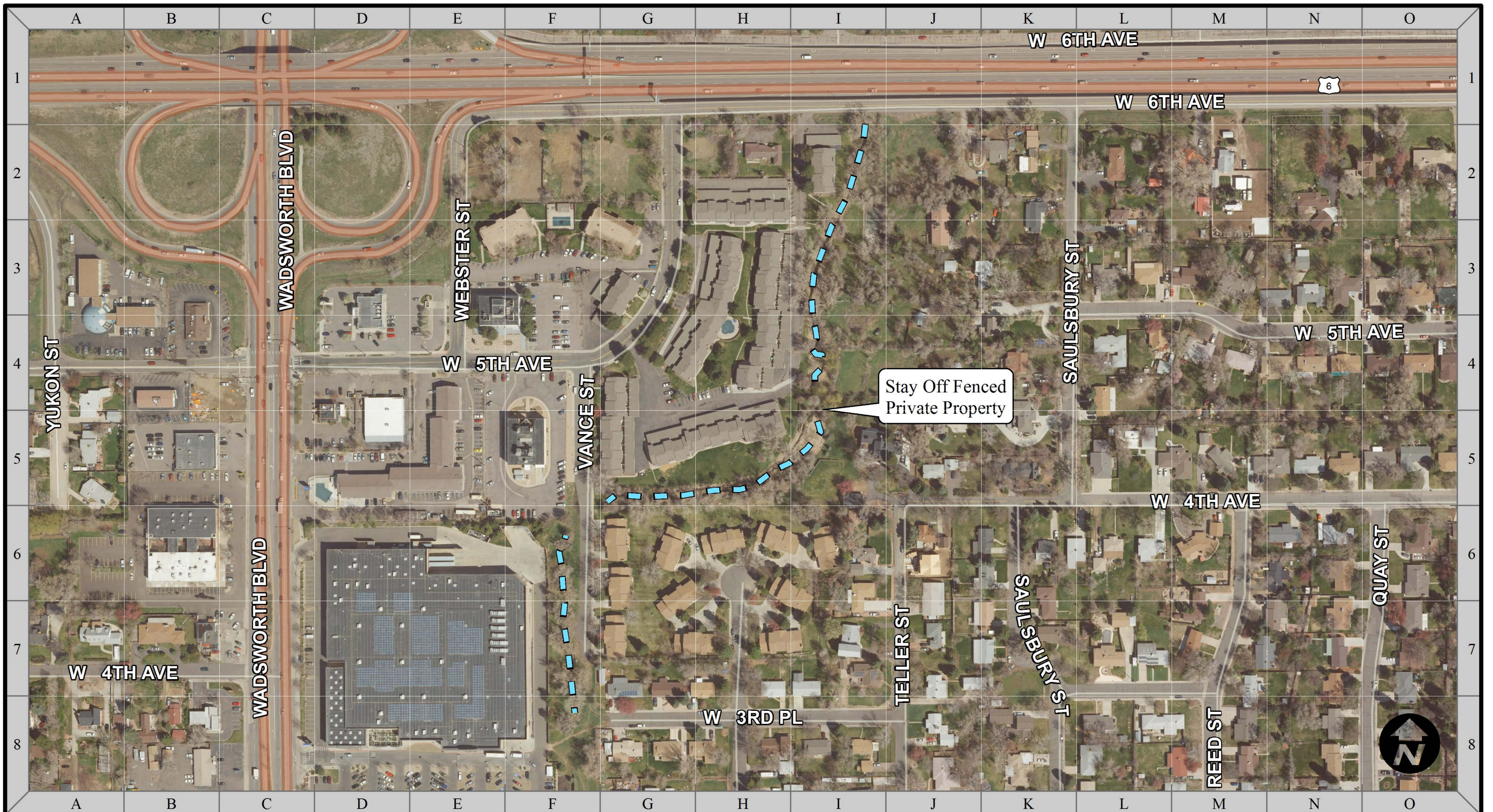


**LEGEND**

 DEBRIS REMOVAL	 WEED CONTROL
 MATCH LINES	 NATURAL AREA

1 GRID LENGTH = 700'

**INDEX MAP**  
 S. Lakewood Gulch  
 Sheets 50 - 51



**URBAN DRAINAGE AND FLOOD CONTROL DISTRICT**  
**ROUTINE MAINTENANCE**



**LEGEND**

DEBRIS REMOVAL	WEED CONTROL
MATCH LINES	NATURAL AREA

1 GRID LENGTH = 200'

**S. LAKEWOOD GULCH**  
**3RD PLACE**

50 OF 77



**URBAN DRAINAGE AND FLOOD  
CONTROL DISTRICT  
ROUTINE MAINTENANCE**

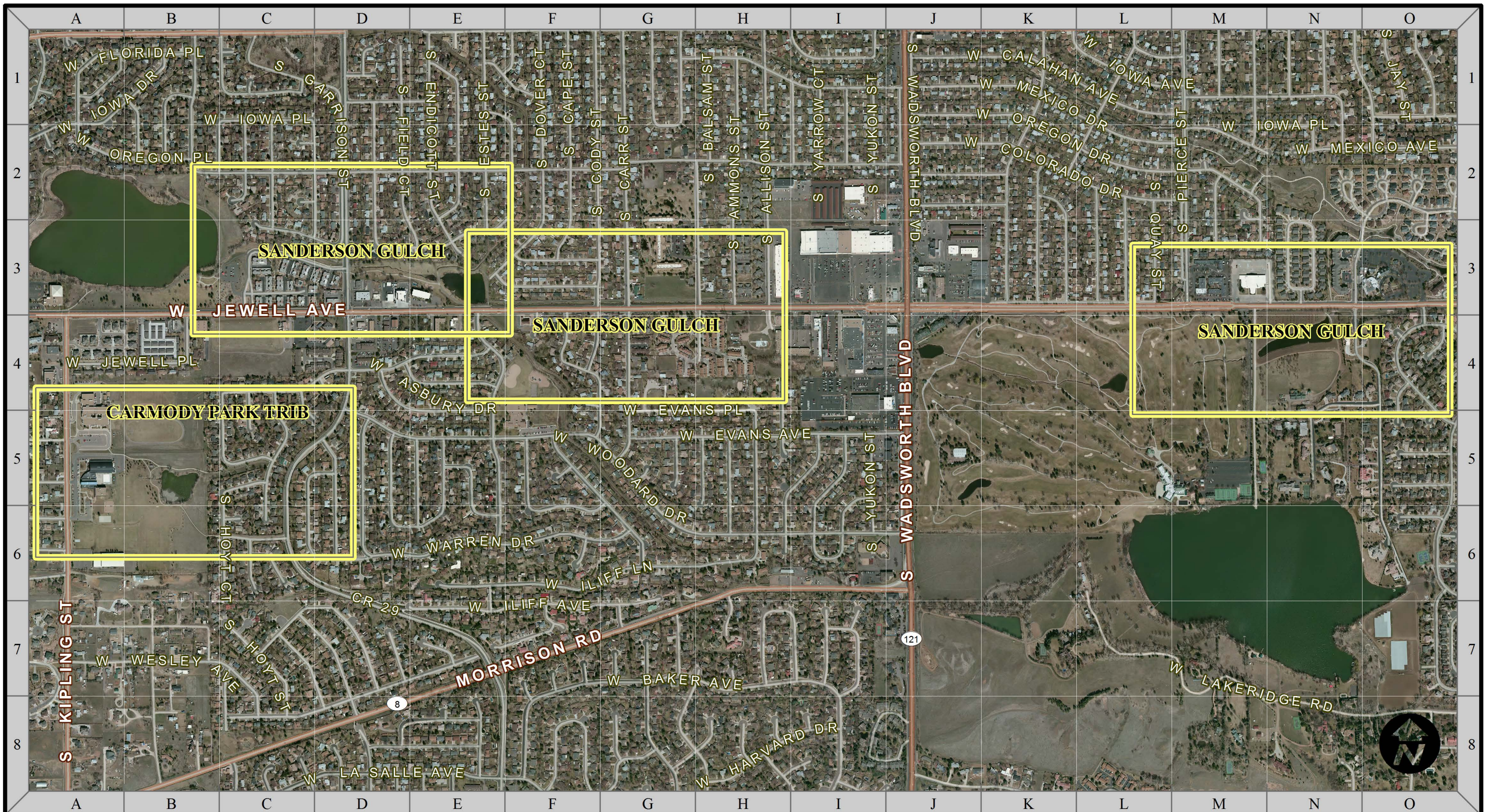


**LEGEND**

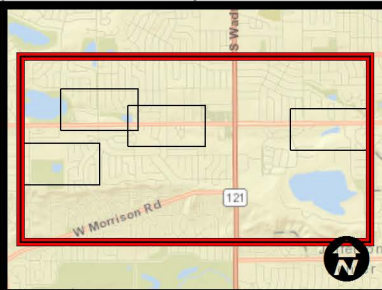
DEBRIS REMOVAL	WEED CONTROL
MATCH LINES	NATURAL AREA

1 GRID LENGTH = 200'

**S. LAKEWOOD GULCH  
CODY STREET**



**URBAN DRAINAGE AND FLOOD  
CONTROL DISTRICT  
ROUTINE MAINTENANCE**

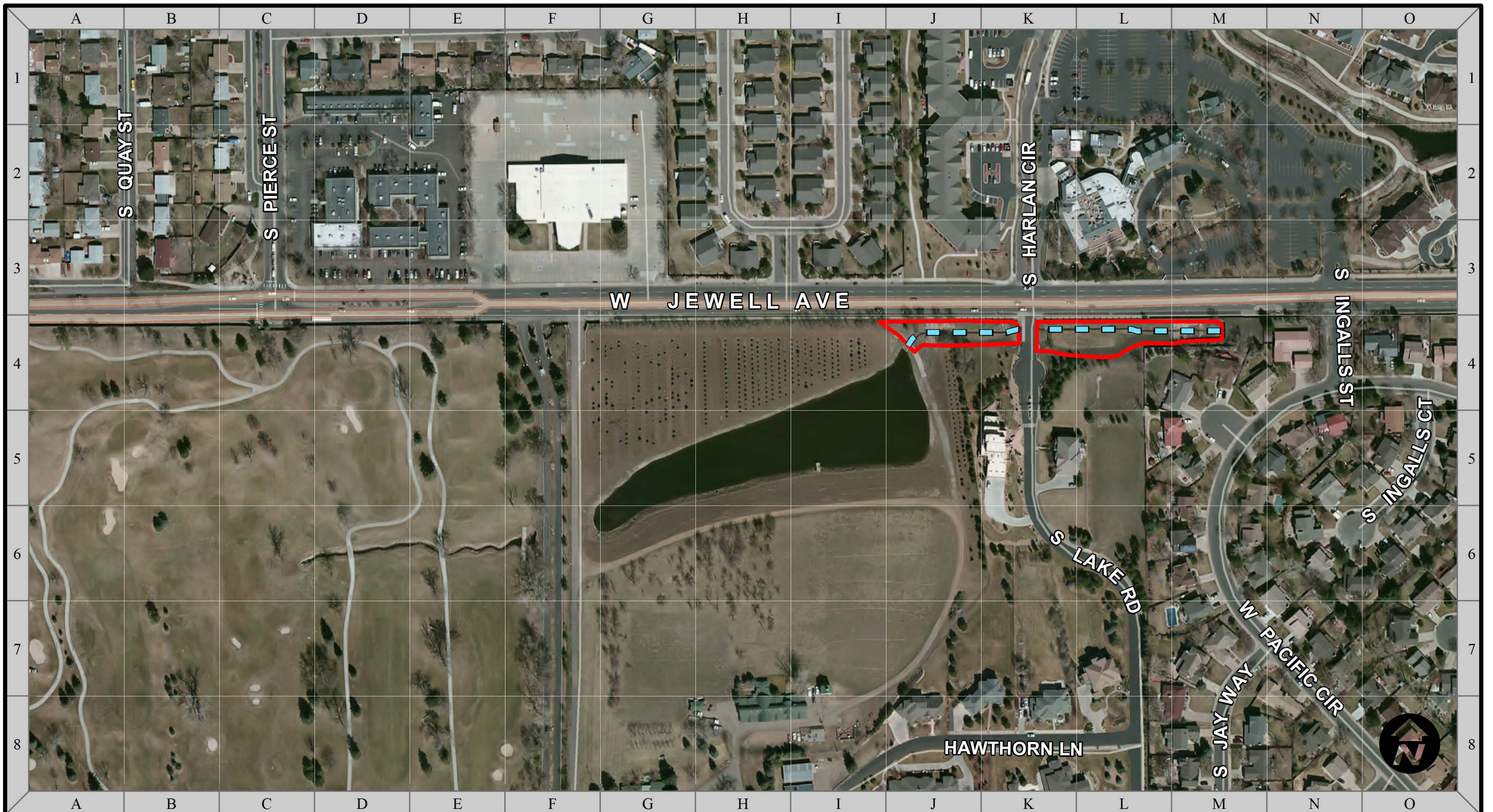


**LEGEND**

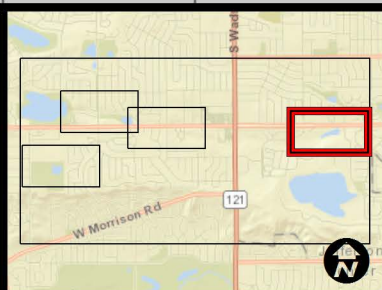
- DEBRIS REMOVAL
- WEED CONTROL
- MATCH LINES
- NATURAL AREA

1 GRID LENGTH = 900'





**INDEX MAP**  
Sanderson Gulch  
Sheets 53 - 56



**URBAN DRAINAGE AND FLOOD CONTROL DISTRICT**  
**ROUTINE MAINTENANCE**



**LEGEND**

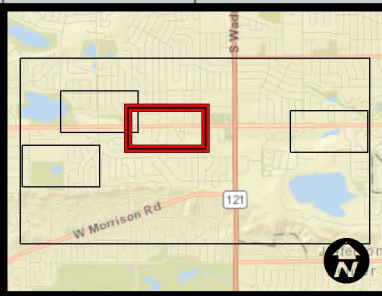
-  DEBRIS REMOVAL
-  WEED CONTROL
-  MATCH LINES
-  NATURAL AREA

1 GRID LENGTH = 200'

**SANDERSON GULCH**



**URBAN DRAINAGE AND FLOOD CONTROL DISTRICT**  
**ROUTINE MAINTENANCE**



**LEGEND**

DEBRIS REMOVAL	WEED CONTROL
MATCH LINES	NATURAL AREA

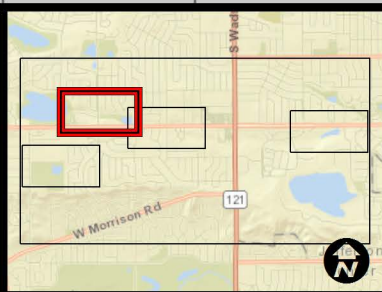
1 GRID LENGTH = 200'

**SANDERSON GULCH**

54 OF 77



**URBAN DRAINAGE AND FLOOD CONTROL DISTRICT**  
**ROUTINE MAINTENANCE**



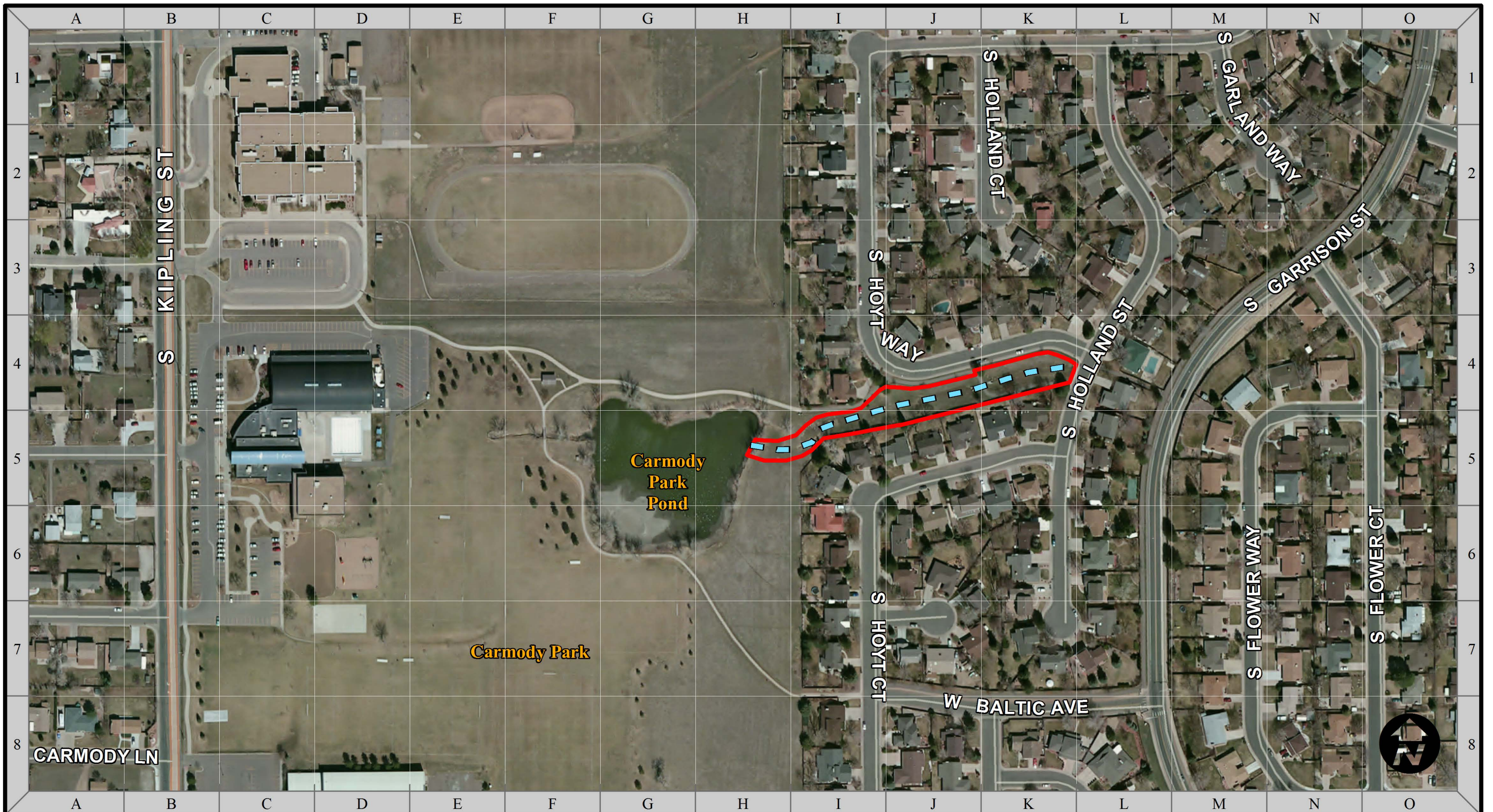
**LEGEND**

DEBRIS REMOVAL	WEED CONTROL
MATCH LINES	NATURAL AREA

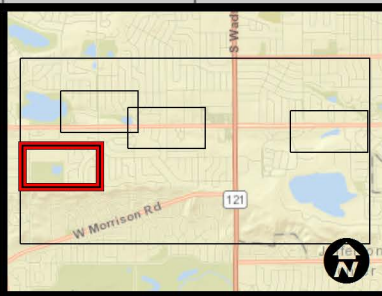
1 GRID LENGTH = 200'

**SANDERSON GULCH**





**URBAN DRAINAGE AND FLOOD CONTROL DISTRICT**  
**ROUTINE MAINTENANCE**



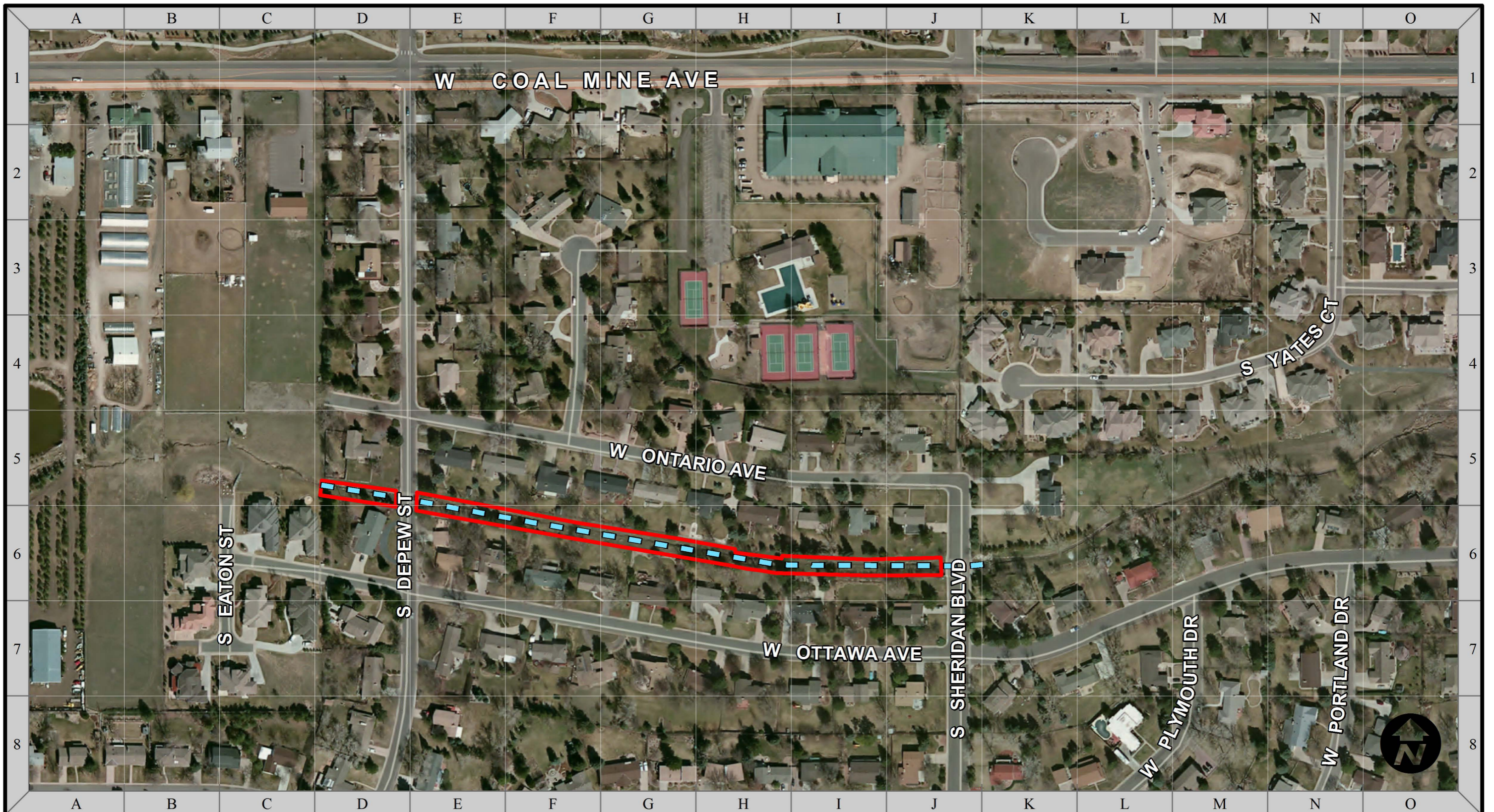
**LEGEND**

DEBRIS REMOVAL	WEED CONTROL
MATCH LINES	NATURAL AREA

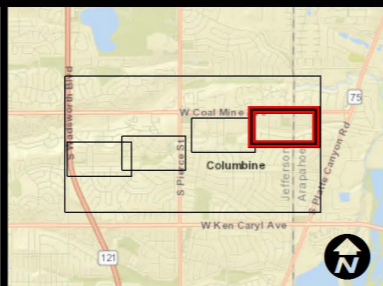
1 GRID LENGTH = 200'

**SANDERSON GULCH**  
**CARMODY PARK TRIB**









**URBAN DRAINAGE AND FLOOD  
CONTROL DISTRICT  
ROUTINE MAINTENANCE**



**LEGEND**

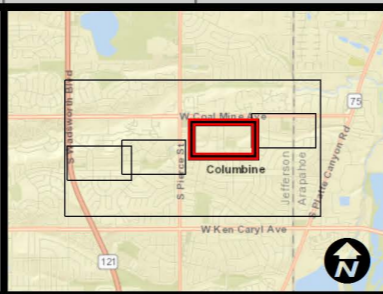
 DEBRIS REMOVAL	 WEED CONTROL
 MATCH LINES	 NATURAL AREA

1 GRID LENGTH = 200'





**SJCD 6100 NORTH  
DEPEW STREET**



**URBAN DRAINAGE AND FLOOD CONTROL DISTRICT**  
**ROUTINE MAINTENANCE**



**LEGEND**

 DEBRIS REMOVAL	 WEED CONTROL
 MATCH LINES	 NATURAL AREA

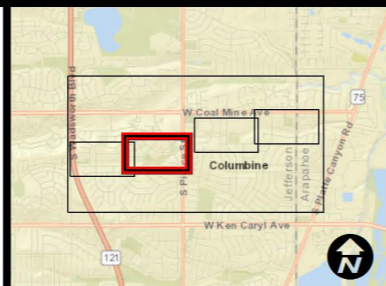
1 GRID LENGTH = 200'

**SJCD 6100 NORTH MARSHALL STREET**

59 OF 77



**URBAN DRAINAGE AND FLOOD  
CONTROL DISTRICT  
ROUTINE MAINTENANCE**



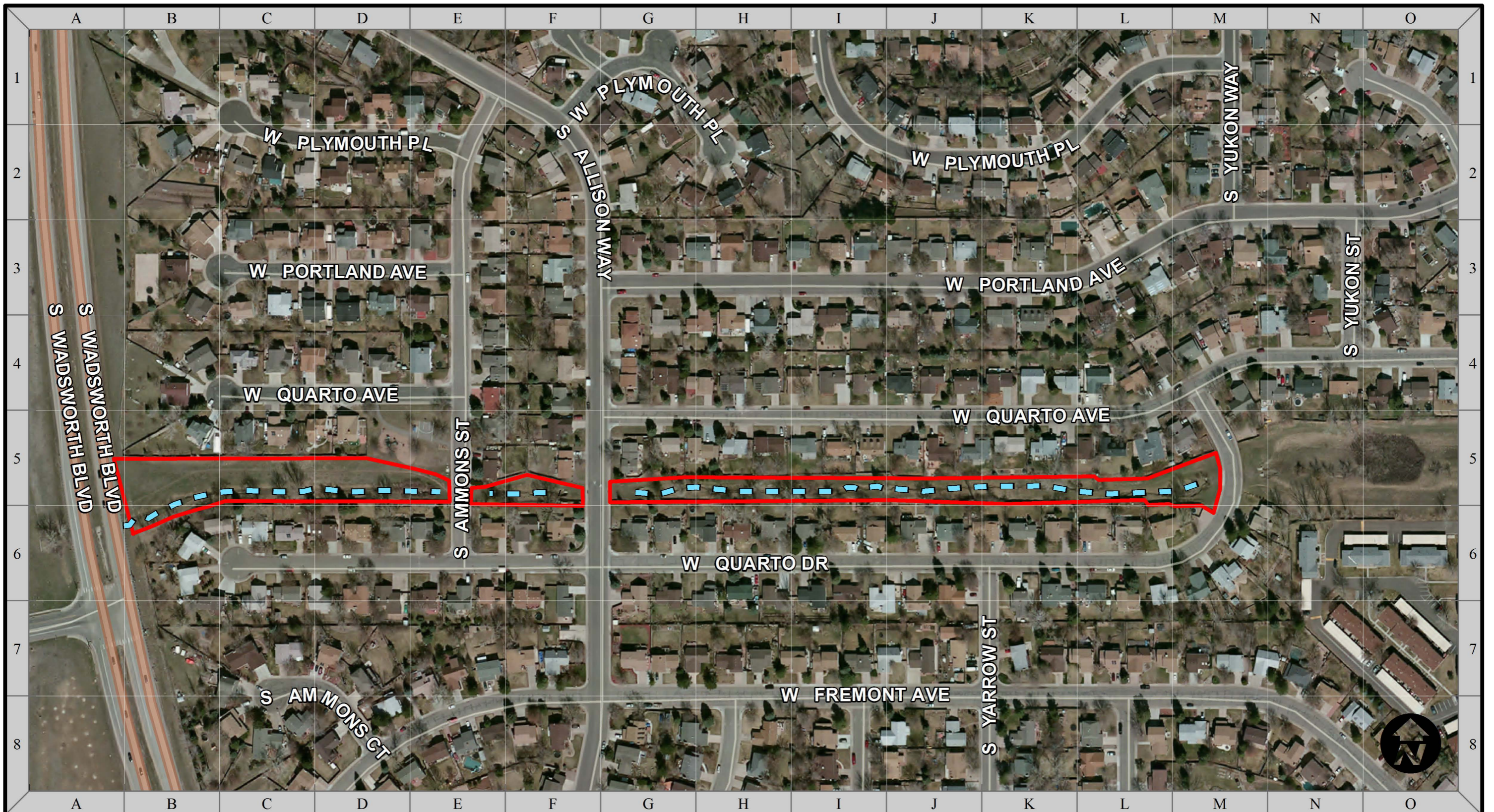
**LEGEND**

DEBRIS REMOVAL	WEED CONTROL
MATCH LINES	NATURAL AREA

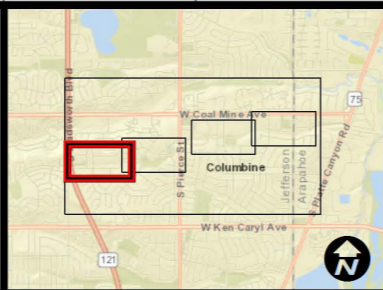
1 GRID LENGTH = 200'

**SJCD 6100 NORTH  
WEBSTER STREET AND PORTLAND AVE**

60 OF 77



**URBAN DRAINAGE AND FLOOD  
CONTROL DISTRICT  
ROUTINE MAINTENANCE**

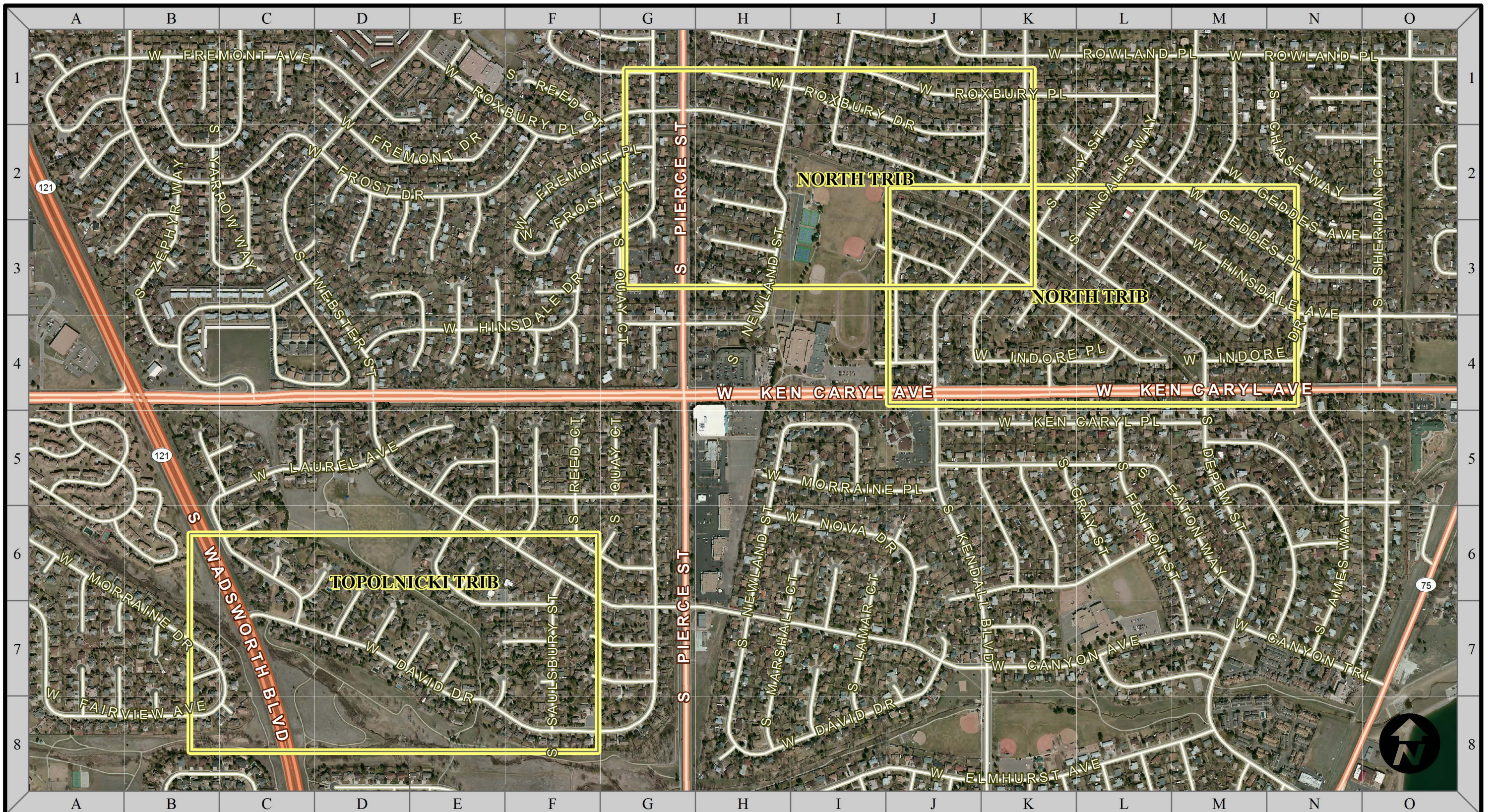


**LEGEND**

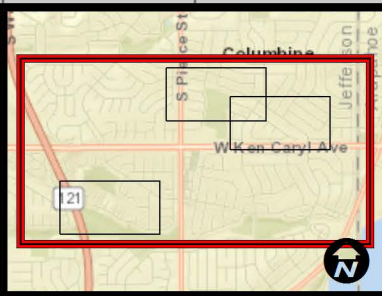
DEBRIS REMOVAL	WEED CONTROL
MATCH LINES	NATURAL AREA

1 GRID LENGTH = 200'





**SJCD 6100 NORTH  
QUARTO DRIVE**



**URBAN DRAINAGE AND FLOOD  
CONTROL DISTRICT  
ROUTINE MAINTENANCE**



**LEGEND**

 DEBRIS REMOVAL	 WEED CONTROL
 MATCH LINES	 NATURAL AREA

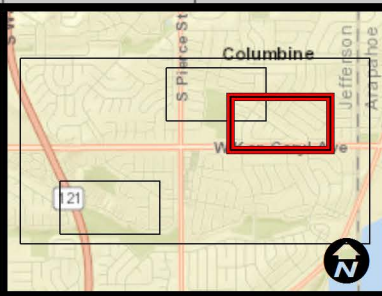
1 GRID LENGTH = 700'

**INDEX MAP**  
 SJCD 6200 South  
 Sheets 63 - 65





62 OF 77



**URBAN DRAINAGE AND FLOOD CONTROL DISTRICT**  
**ROUTINE MAINTENANCE**



**LEGEND**

 DEBRIS REMOVAL	 WEED CONTROL
 MATCH LINES	 NATURAL AREA

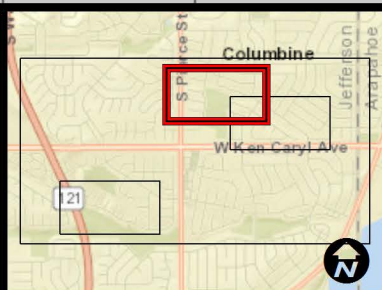
1 GRID LENGTH = 200'

**SJCD 6200 SOUTH**  
**NORTH TRIB**





**URBAN DRAINAGE AND FLOOD CONTROL DISTRICT**  
**ROUTINE MAINTENANCE**

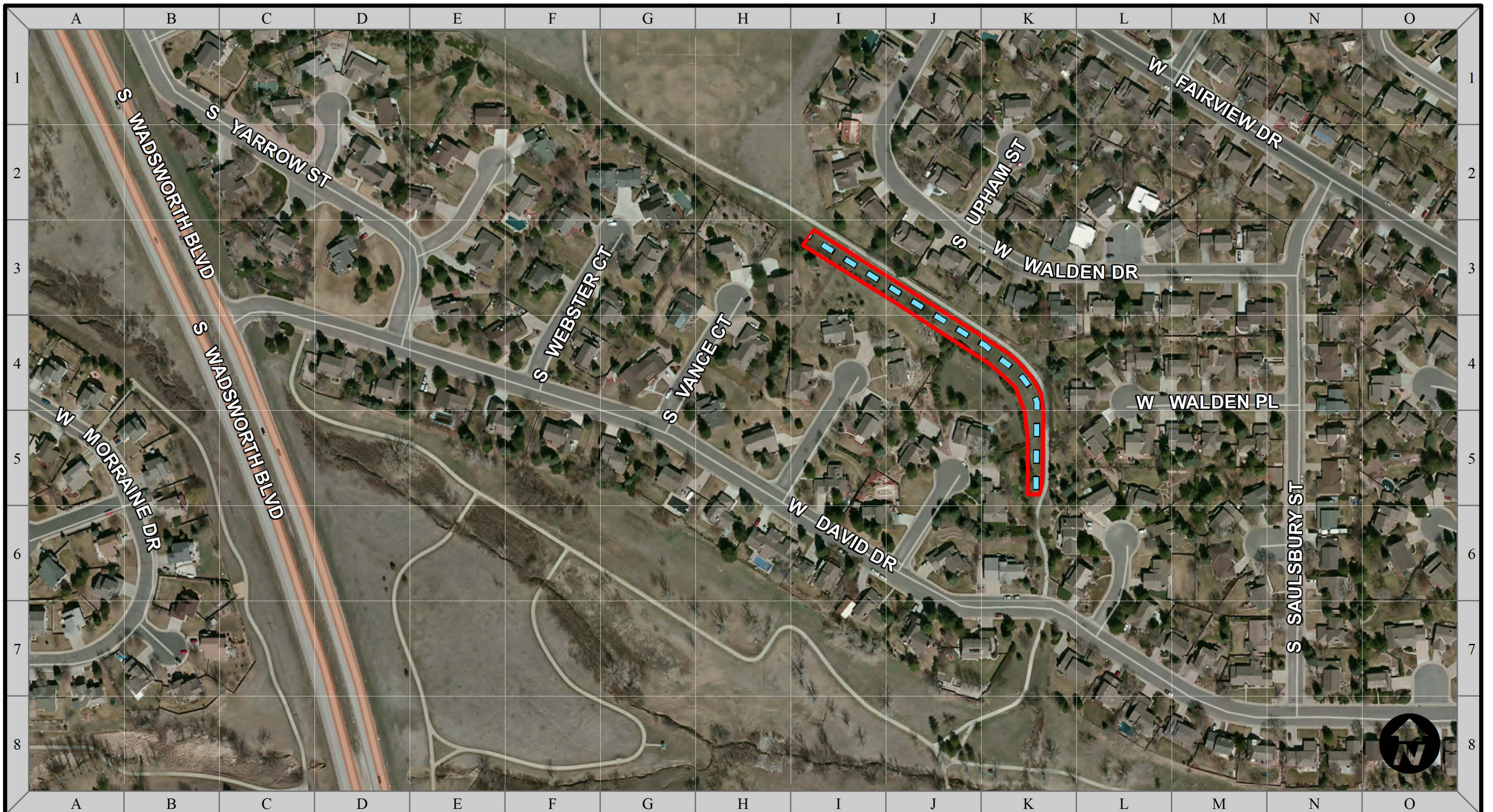


**LEGEND**

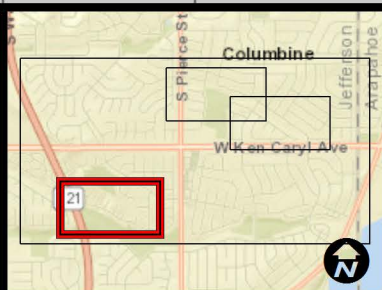
DEBRIS REMOVAL	WEED CONTROL
MATCH LINES	NATURAL AREA

1 GRID LENGTH = 200'





**SJCD 6200 SOUTH**  
**NORTH TRIB**



**URBAN DRAINAGE AND FLOOD  
CONTROL DISTRICT  
ROUTINE MAINTENANCE**

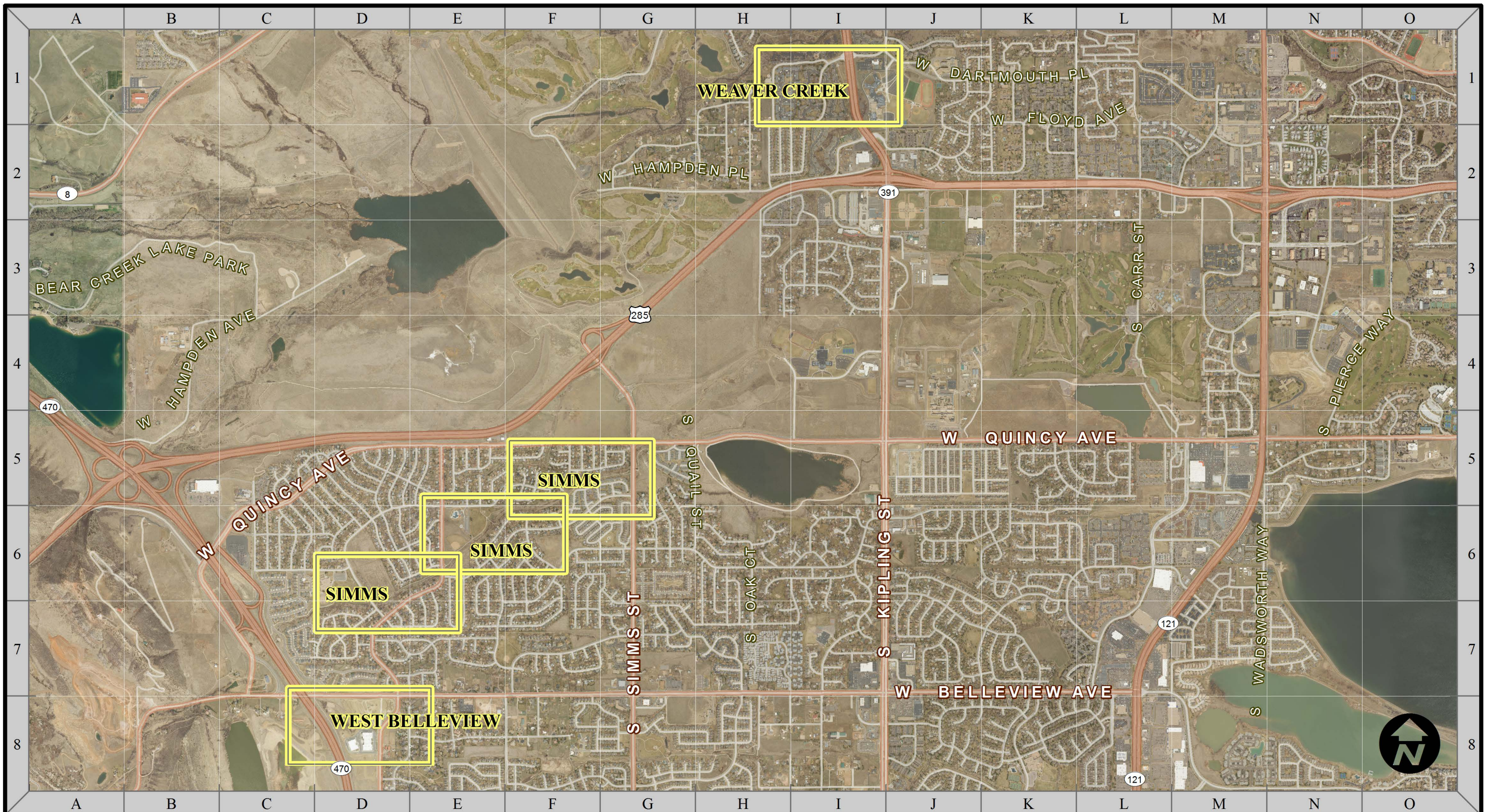


**LEGEND**

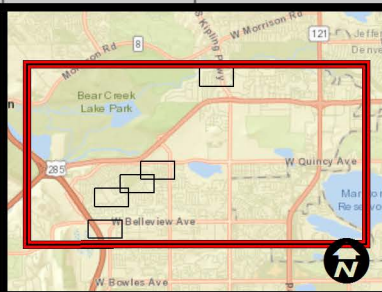
 DEBRIS REMOVAL	 WEED CONTROL
 MATCH LINES	 NATURAL AREA

1 GRID LENGTH = 200'





**SJCD 6200 SOUTH  
TOPOLNICKI TRIB**



**URBAN DRAINAGE AND FLOOD  
CONTROL DISTRICT  
ROUTINE MAINTENANCE**

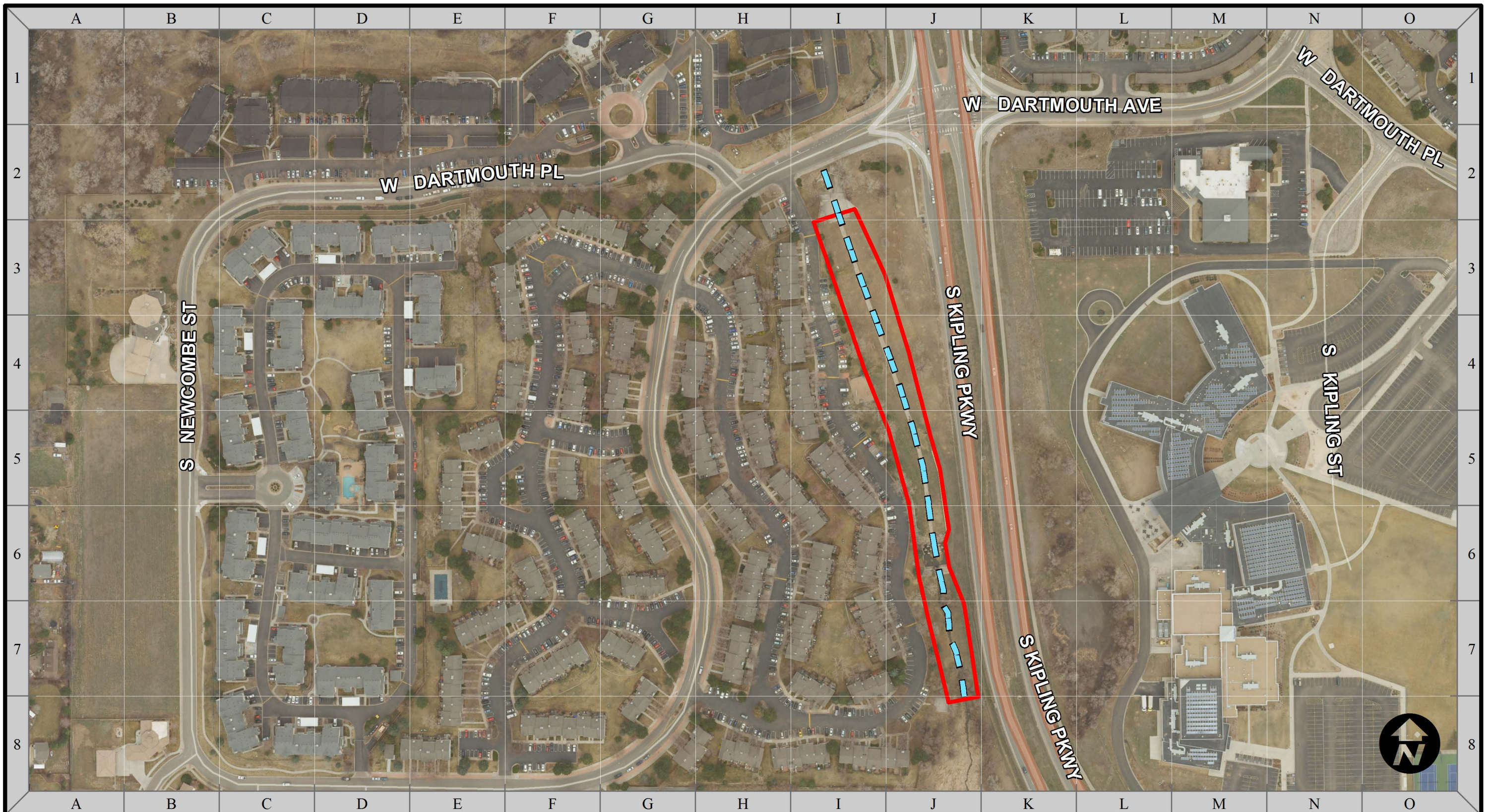


**LEGEND**

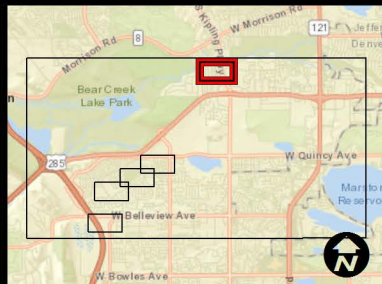
 DEBRIS REMOVAL	 WEED CONTROL
 MATCH LINES	 NATURAL AREA

1 GRID LENGTH = 2000'





**INDEX MAP**  
Weaver Creek  
Sheets 67 - 71



**URBAN DRAINAGE AND FLOOD CONTROL DISTRICT**  
**ROUTINE MAINTENANCE**

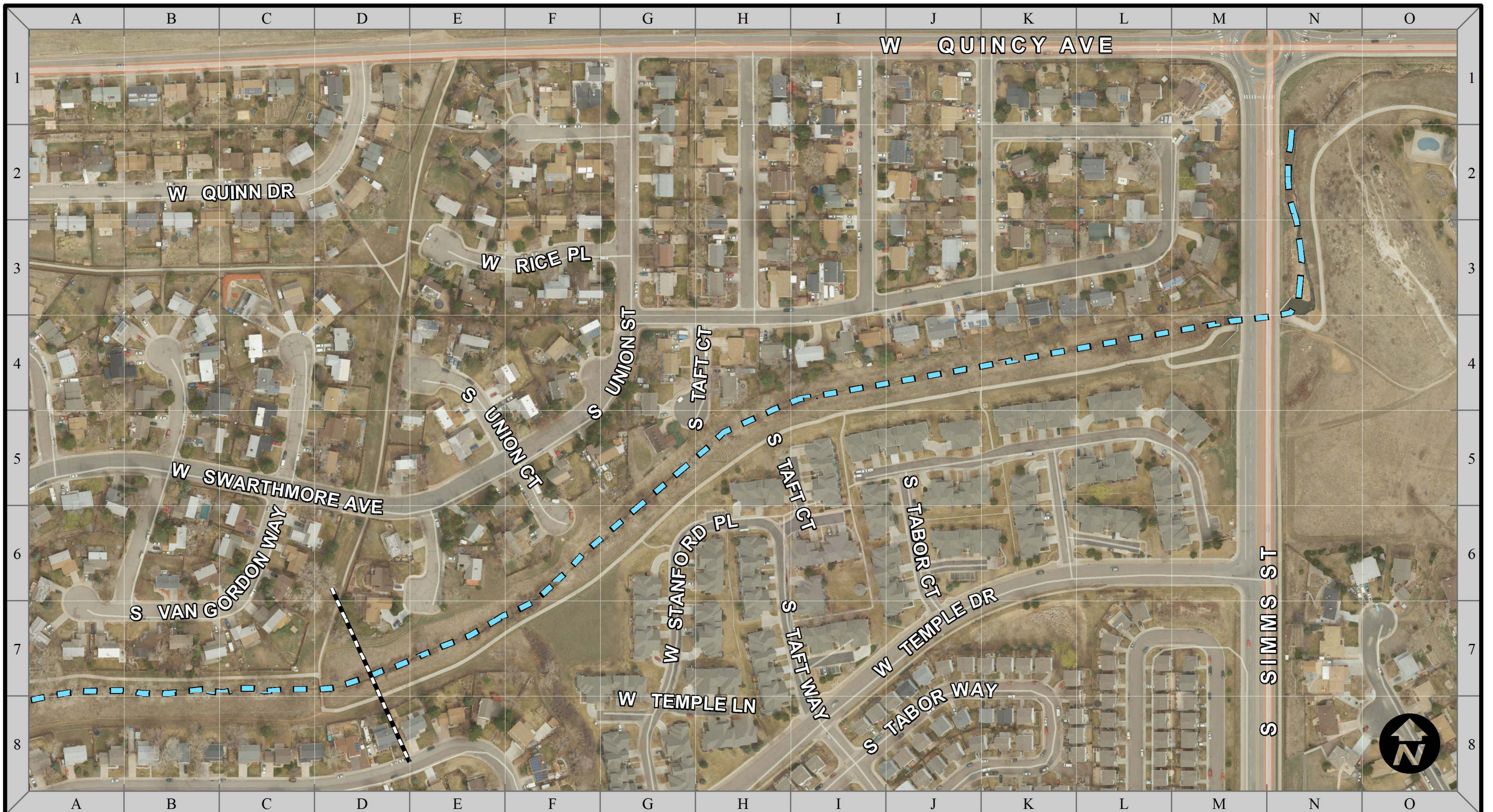


**LEGEND**

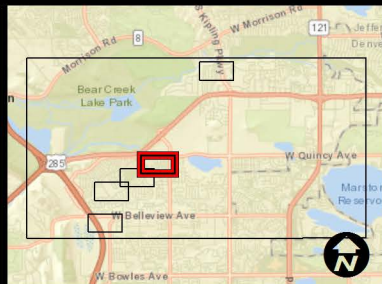
-  DEBRIS REMOVAL
-  WEED CONTROL
-  MATCH LINES
-  NATURAL AREA

1 GRID LENGTH = 200'

**WEAVER CREEK**



**URBAN DRAINAGE AND FLOOD CONTROL DISTRICT**  
**ROUTINE MAINTENANCE**

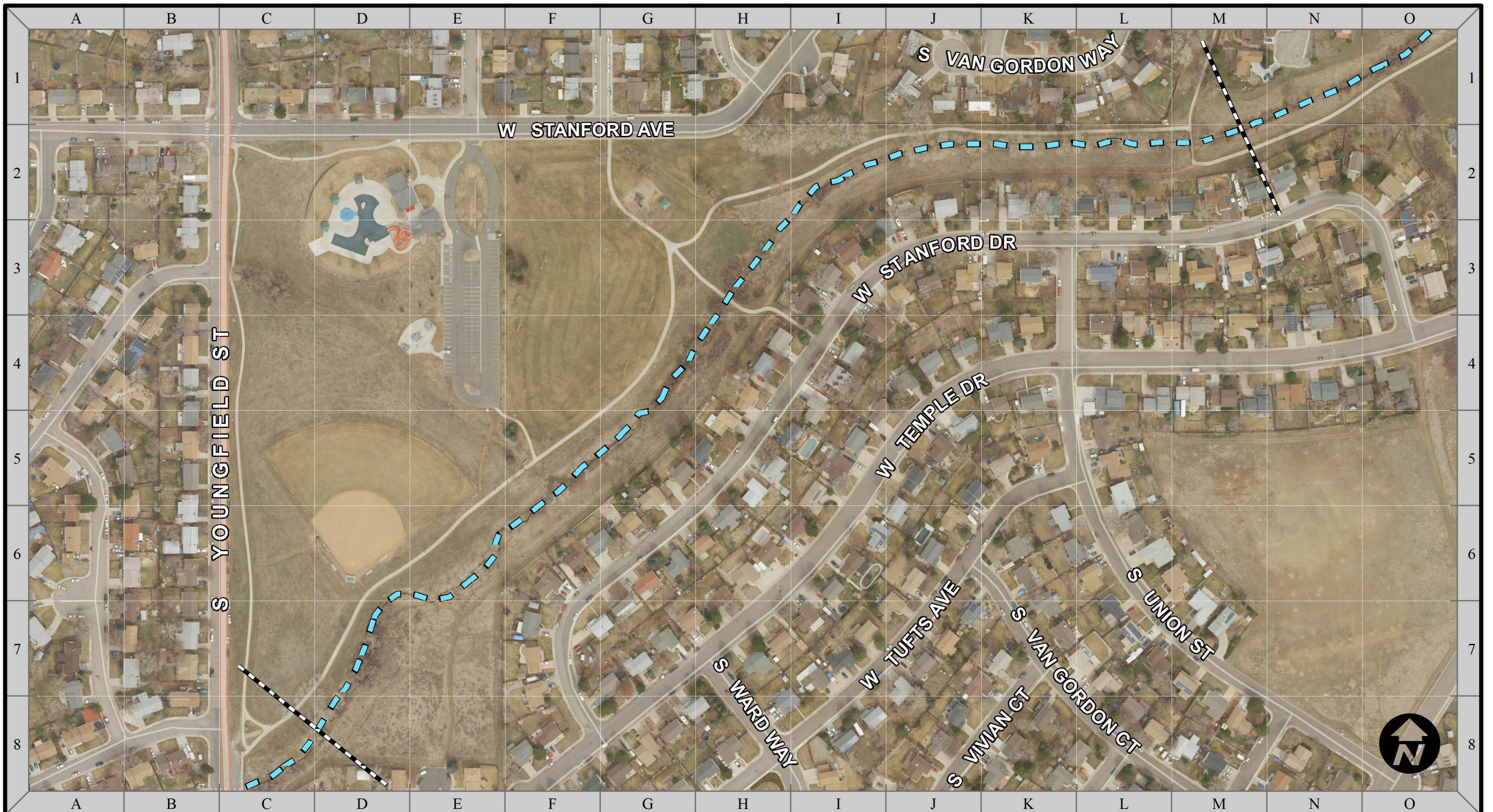


**LEGEND**

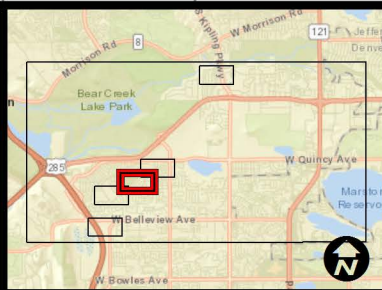
DEBRIS REMOVAL	WEED CONTROL
MATCH LINES	NATURAL AREA

1 GRID LENGTH = 200'





**WEAVER CREEK**  
**SIMMS**



**URBAN DRAINAGE AND FLOOD  
CONTROL DISTRICT  
ROUTINE MAINTENANCE**

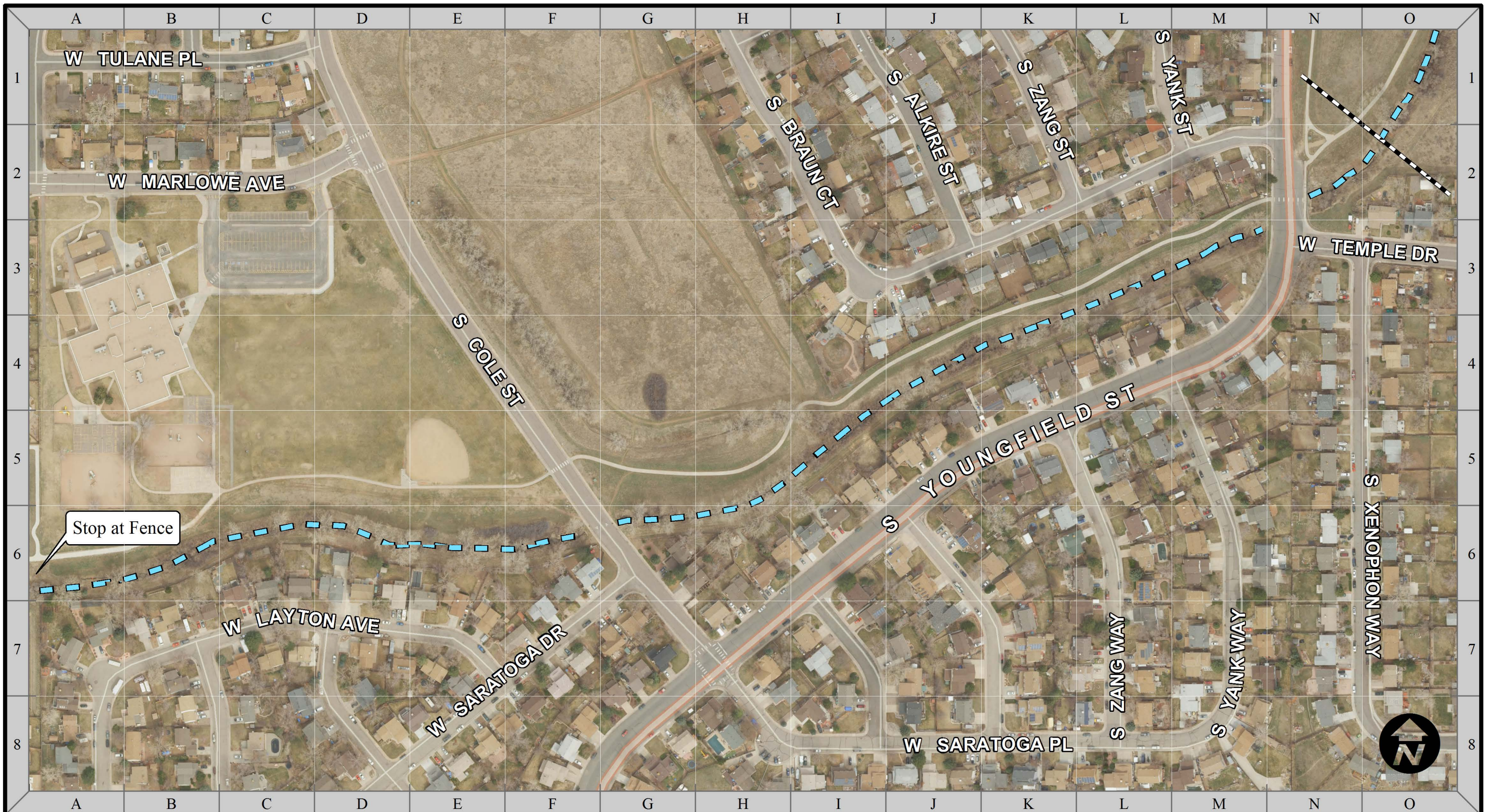


**LEGEND**

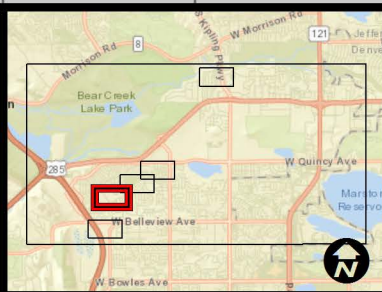
 DEBRIS REMOVAL	 WEED CONTROL
 MATCH LINES	 NATURAL AREA

1 GRID LENGTH = 200'

**WEAVER CREEK  
SIMMS**



**URBAN DRAINAGE AND FLOOD  
CONTROL DISTRICT  
ROUTINE MAINTENANCE**

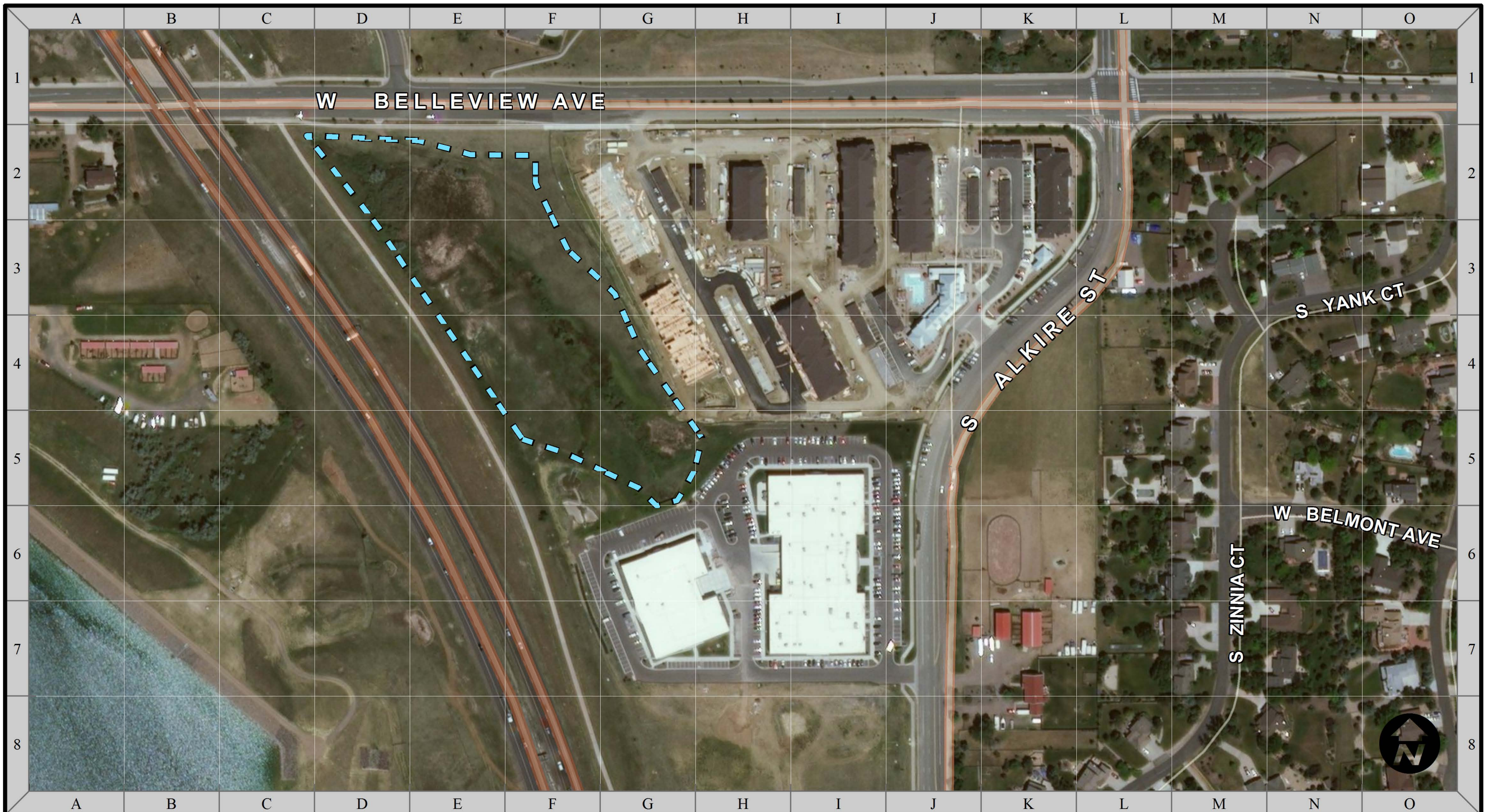


**LEGEND**

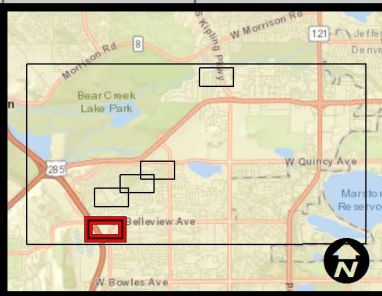
- DEBRIS REMOVAL
- WEED CONTROL
- MATCH LINES
- NATURAL AREA

1 GRID LENGTH = 200'

**WEAVER CREEK  
SIMMS**



**URBAN DRAINAGE AND FLOOD  
CONTROL DISTRICT  
ROUTINE MAINTENANCE**



**LEGEND**

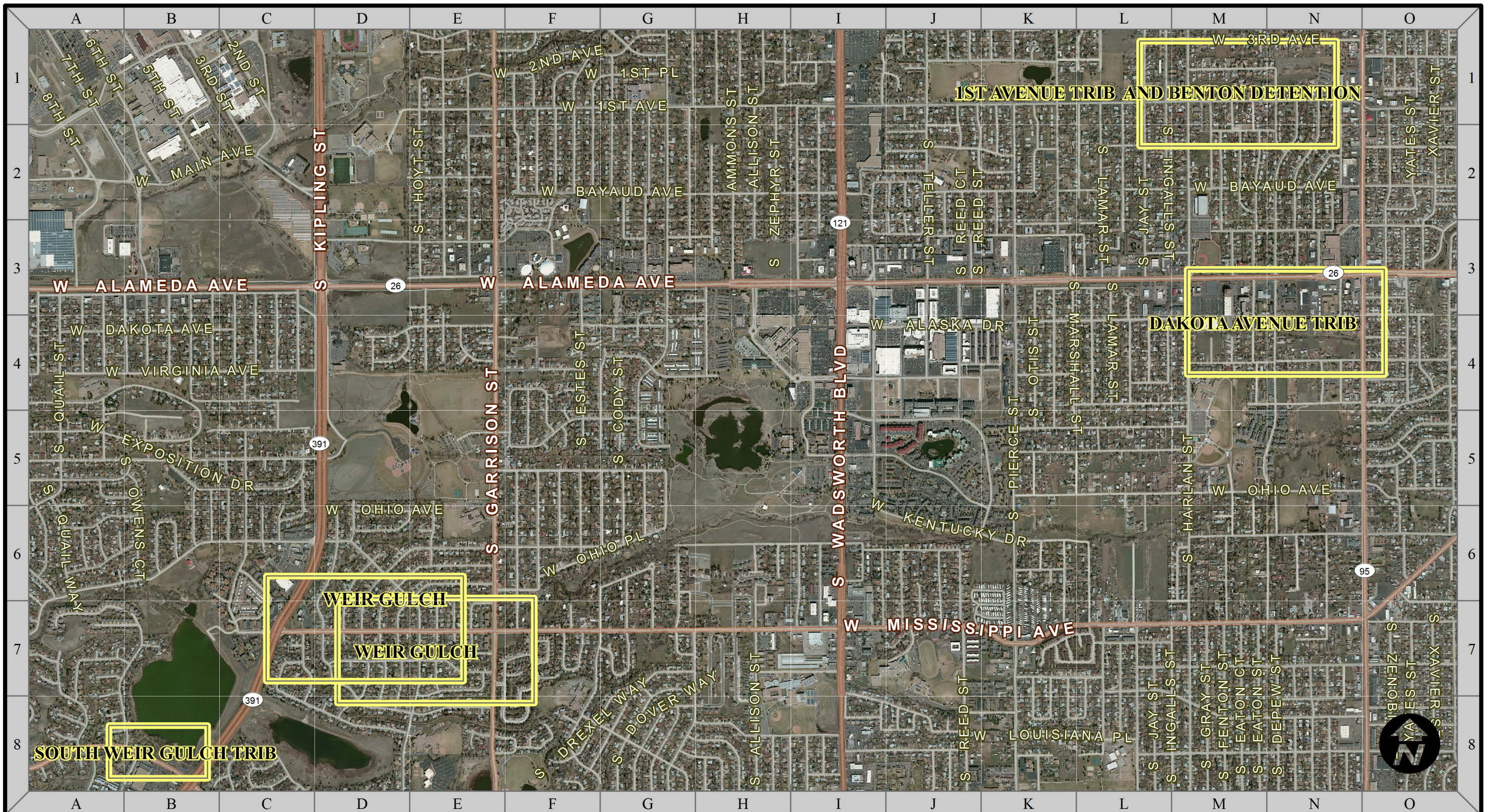
- DEBRIS REMOVAL
- MATCH LINES
- WEED CONTROL
- NATURAL AREA

1 GRID LENGTH = 200'

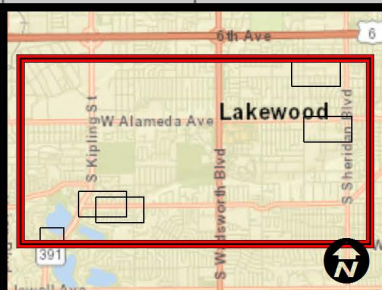
**WEAVER CREEK  
WEST BELLEVUE**

71 OF 77





**URBAN DRAINAGE AND FLOOD  
CONTROL DISTRICT  
ROUTINE MAINTENANCE**



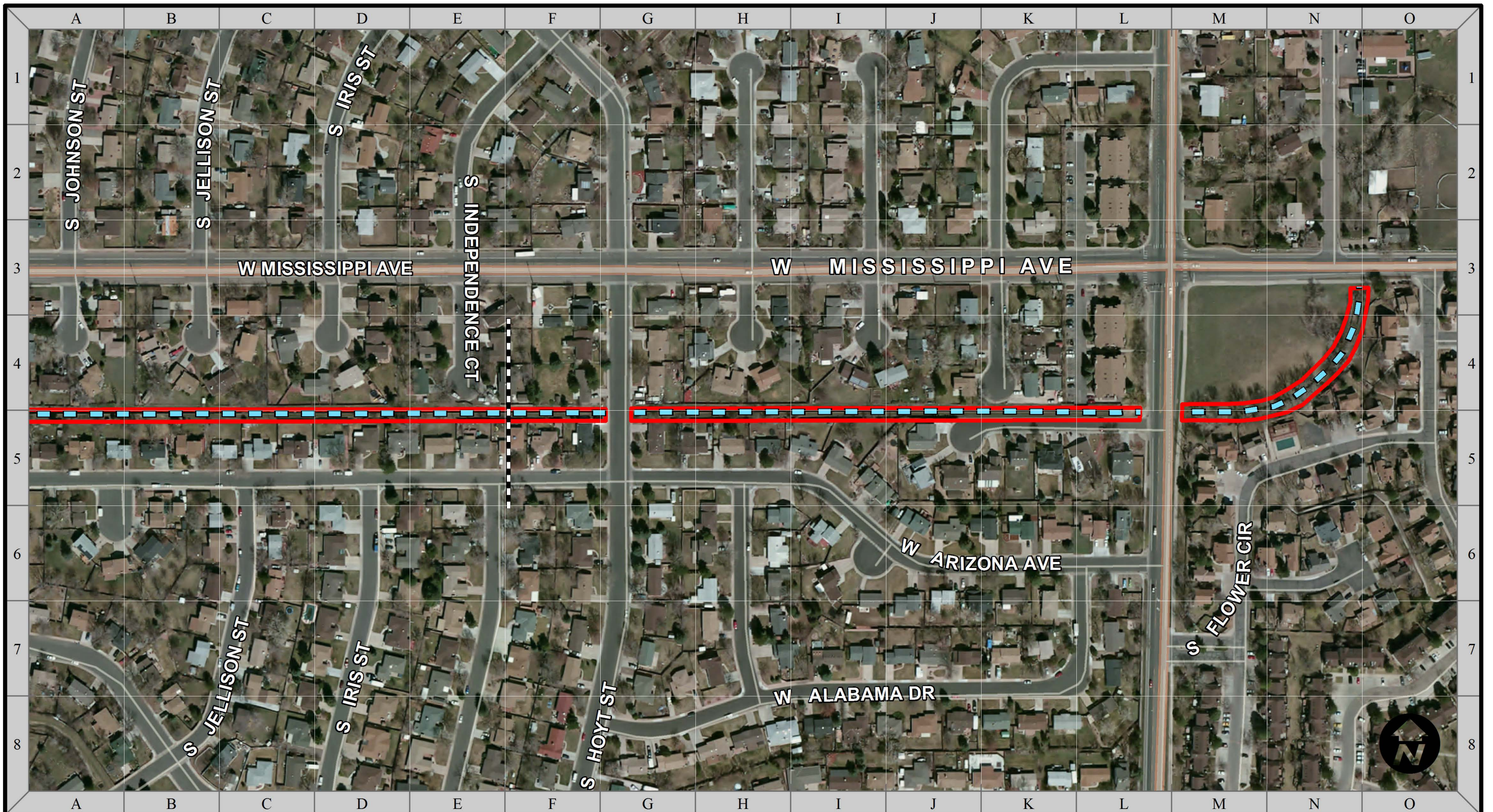
**LEGEND**

-  DEBRIS REMOVAL
-  WEED CONTROL
-  MATCH LINES
-  NATURAL AREA

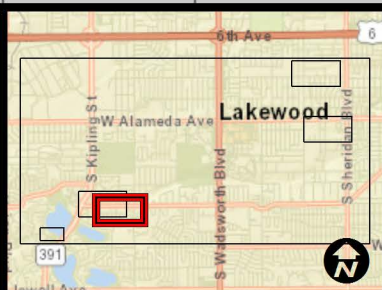
1 GRID LENGTH = 1450'

**INDEX MAP**





Weir Gulch  
Sheets 73 - 77



**URBAN DRAINAGE AND FLOOD  
CONTROL DISTRICT  
ROUTINE MAINTENANCE**

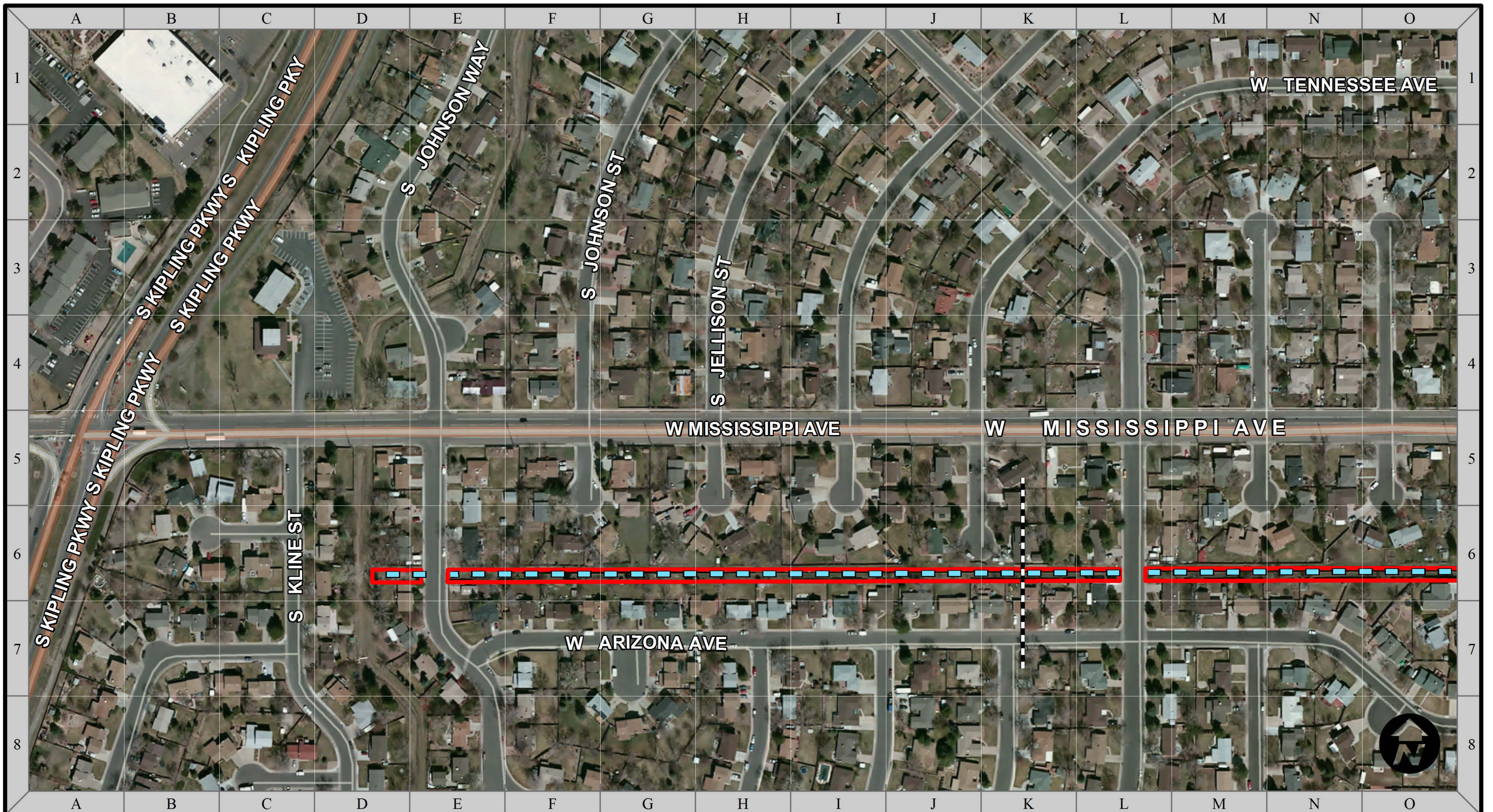


**LEGEND**

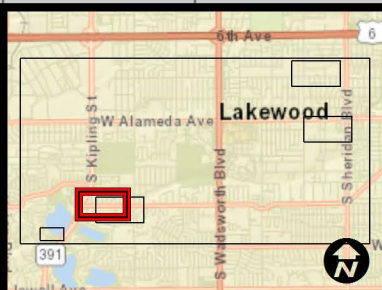
 DEBRIS REMOVAL	 WEED CONTROL
 MATCH LINES	 NATURAL AREA

1 GRID LENGTH = 200'

**WEIR GULCH**



**URBAN DRAINAGE AND FLOOD  
CONTROL DISTRICT  
ROUTINE MAINTENANCE**

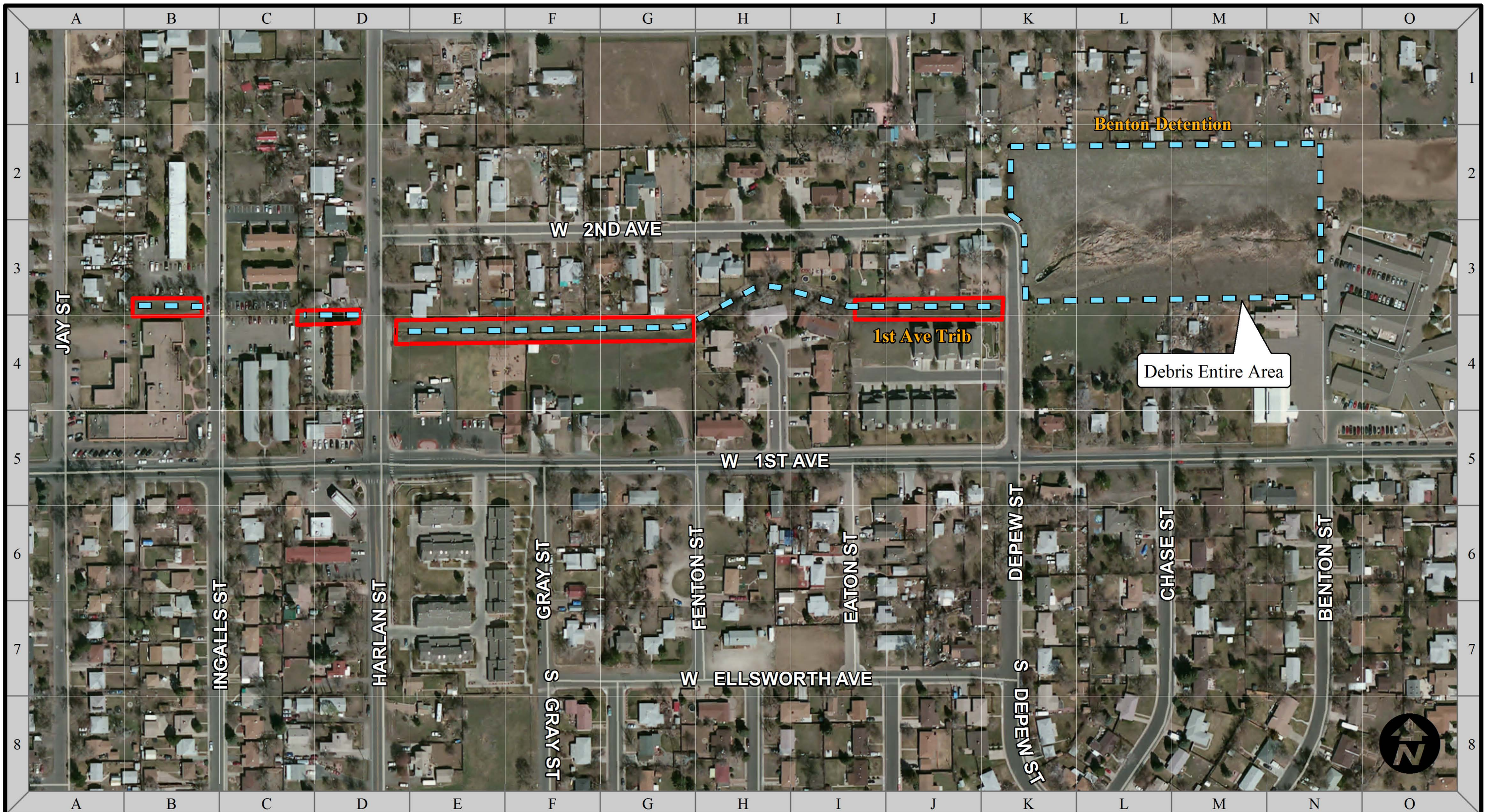


**LEGEND**

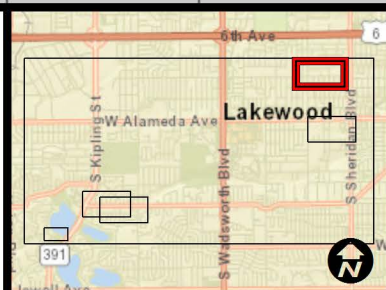
DEBRIS REMOVAL	WEED CONTROL
MATCH LINES	NATURAL AREA

1 GRID LENGTH = 200'





**WEIR GULCH**



**URBAN DRAINAGE AND FLOOD CONTROL DISTRICT**  
**ROUTINE MAINTENANCE**



**LEGEND**

-  DEBRIS REMOVAL
-  WEED CONTROL
-  MATCH LINES
-  NATURAL AREA

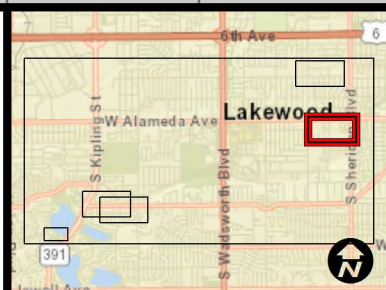
1 GRID LENGTH = 200'

**WEIR GULCH**  
**1ST AVENUE TRIB**  
**AND BENTON DETENTION**

75 OF 77



**URBAN DRAINAGE AND FLOOD  
CONTROL DISTRICT  
ROUTINE MAINTENANCE**



**LEGEND**

DEBRIS REMOVAL	WEED CONTROL
MATCH LINES	NATURAL AREA

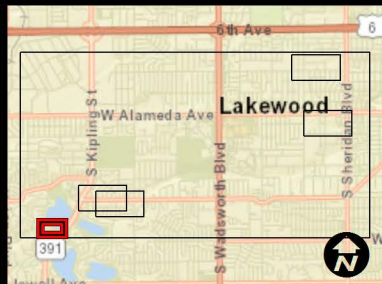
1 GRID LENGTH = 200'

**WEIR GULCH  
DAKOTA AVENUE TRIB**

76 OF 77



**URBAN DRAINAGE AND FLOOD  
CONTROL DISTRICT  
ROUTINE MAINTENANCE**



**LEGEND**

DEBRIS REMOVAL	WEED CONTROL
MATCH LINES	NATURAL AREA

1 GRID LENGTH = 100'

**WEIR GULCH  
SOUTH WEIR GULCH TRIB**

77 OF 77