












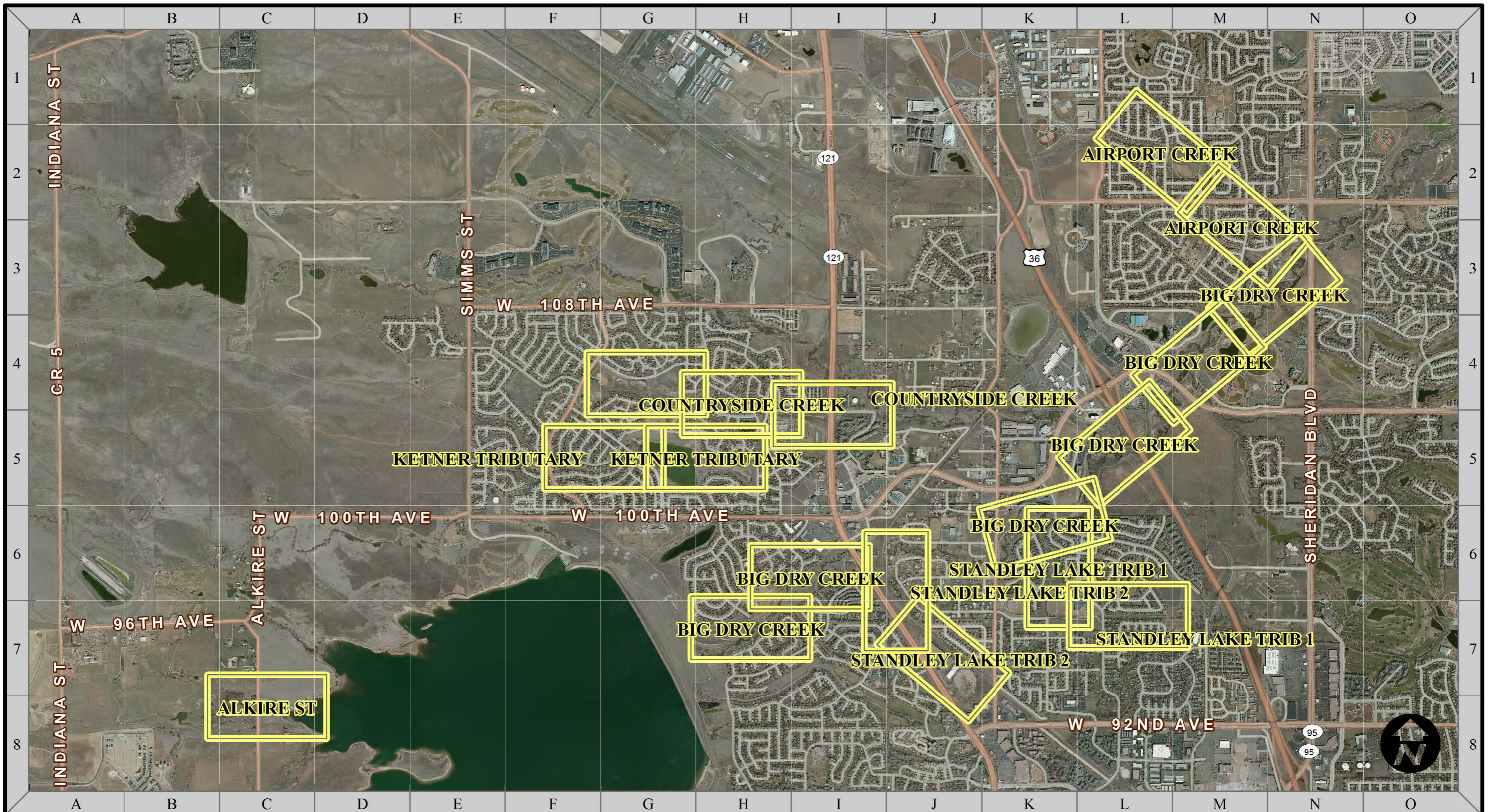


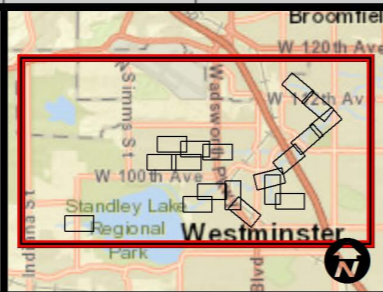
URBAN DRAINAGE AND FLOOD CONTROL DISTRICT ROUTINE MAINTENANCE JEFFERSON COUNTY

LEGEND

- | | | | | |
|--|--|---|---|--|
|  BIG DRY CREEK |  KENNEYS RUN |  LITTLE DRY CREEK |  RALSTON CREEK |  WALNUT CREEK |
|  CLEAR CREEK |  LAKEWOOD GULCH |  LITTLE DRY CREEK TRIB B |  SLOAN LAKE DRAINAGE | |
|  DRY GULCH |  LENA GULCH |  MT. OLIVET DRAINAGE |  TUCKER GULCH | |



**URBAN DRAINAGE AND FLOOD
CONTROL DISTRICT
ROUTINE MAINTENANCE**



LEGEND

DEBRIS REMOVAL	WEED CONTROL
MATCH LINES	NATURAL AREA

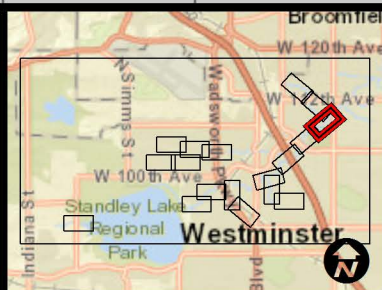
1 GRID LENGTH = 2400'

BIG DRY CREEK

Big Dry Creek
Sheets 2 - 19



URBAN DRAINAGE AND FLOOD CONTROL DISTRICT
ROUTINE MAINTENANCE



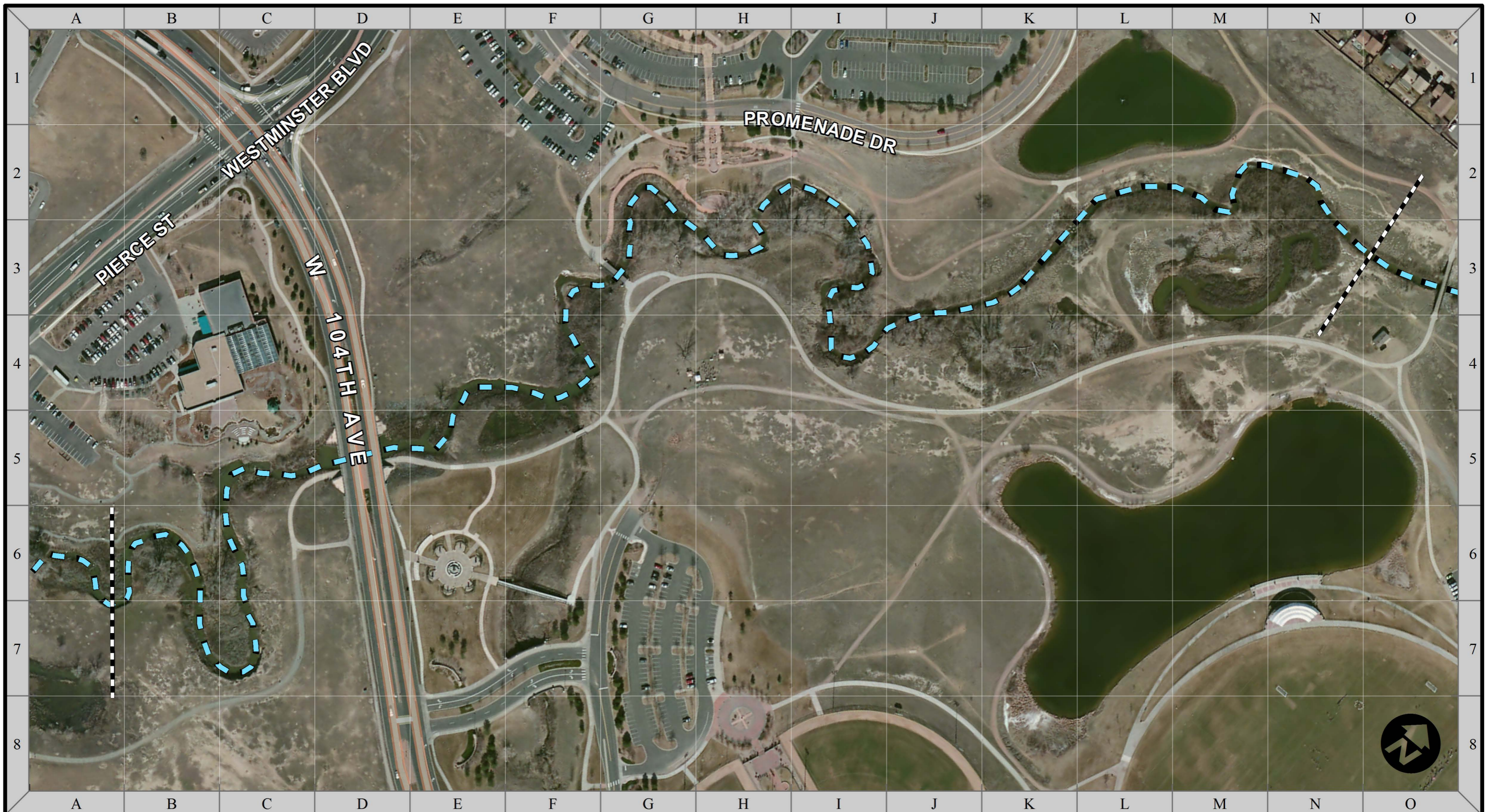
LEGEND

DEBRIS REMOVAL	WEED CONTROL
MATCH LINES	NATURAL AREA

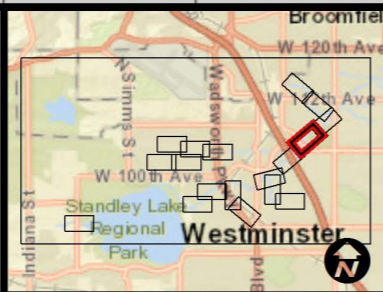
1 GRID LENGTH = 200'

BIG DRY CREEK
 Sheridan Blvd

2 OF 80



**URBAN DRAINAGE AND FLOOD
CONTROL DISTRICT
ROUTINE MAINTENANCE**

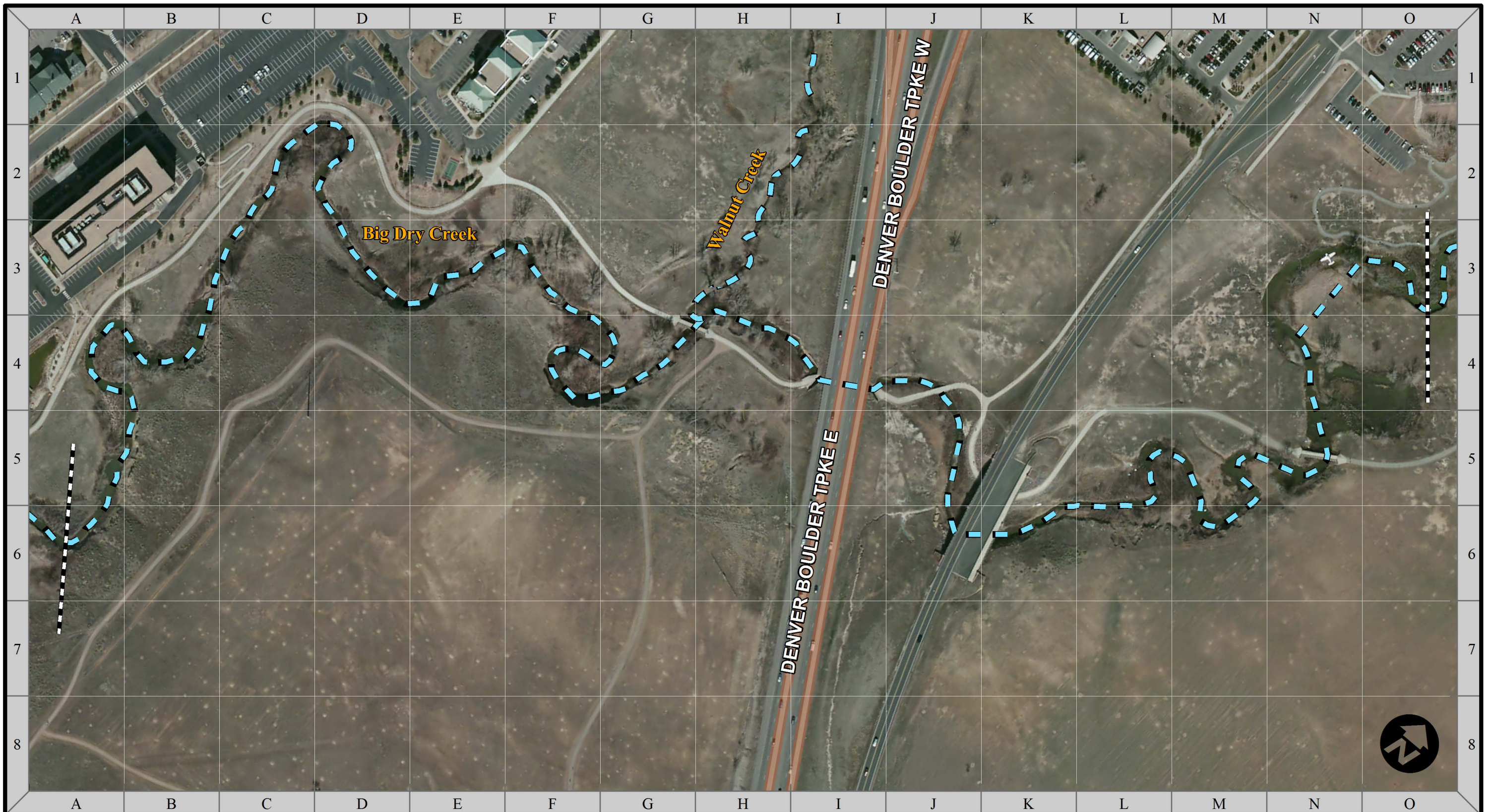


LEGEND

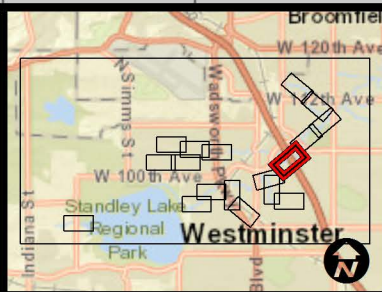
DEBRIS REMOVAL	WEED CONTROL
MATCH LINES	NATURAL AREA

1 GRID LENGTH = 200'

BIG DRY CREEK
Sheridan Blvd



URBAN DRAINAGE AND FLOOD CONTROL DISTRICT
ROUTINE MAINTENANCE



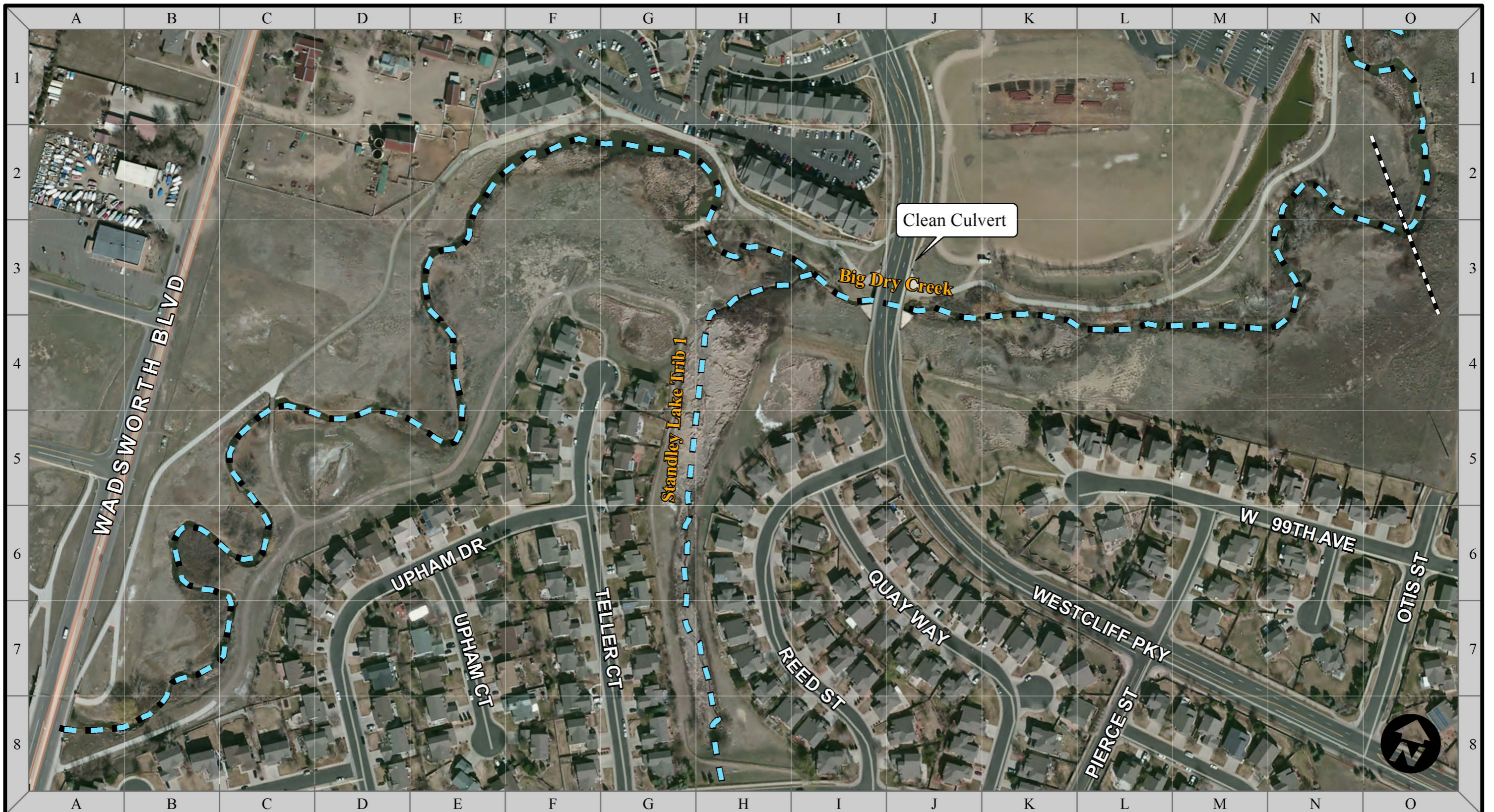
LEGEND

DEBRIS REMOVAL	WEED CONTROL
MATCH LINES	NATURAL AREA

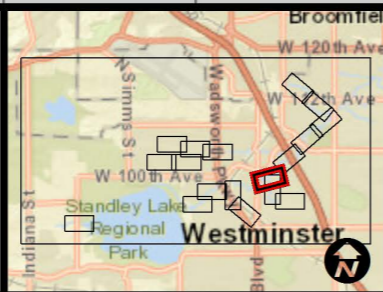
1 GRID LENGTH = 200'

BIG DRY CREEK
 Sheridan Blvd

4 OF 80



**URBAN DRAINAGE AND FLOOD
CONTROL DISTRICT
ROUTINE MAINTENANCE**



LEGEND

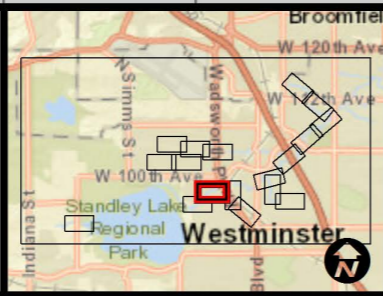
DEBRIS REMOVAL	WEED CONTROL
MATCH LINES	NATURAL AREA

1 GRID LENGTH = 200'

BIG DRY CREEK
Sheridan Blvd



URBAN DRAINAGE AND FLOOD CONTROL DISTRICT
ROUTINE MAINTENANCE



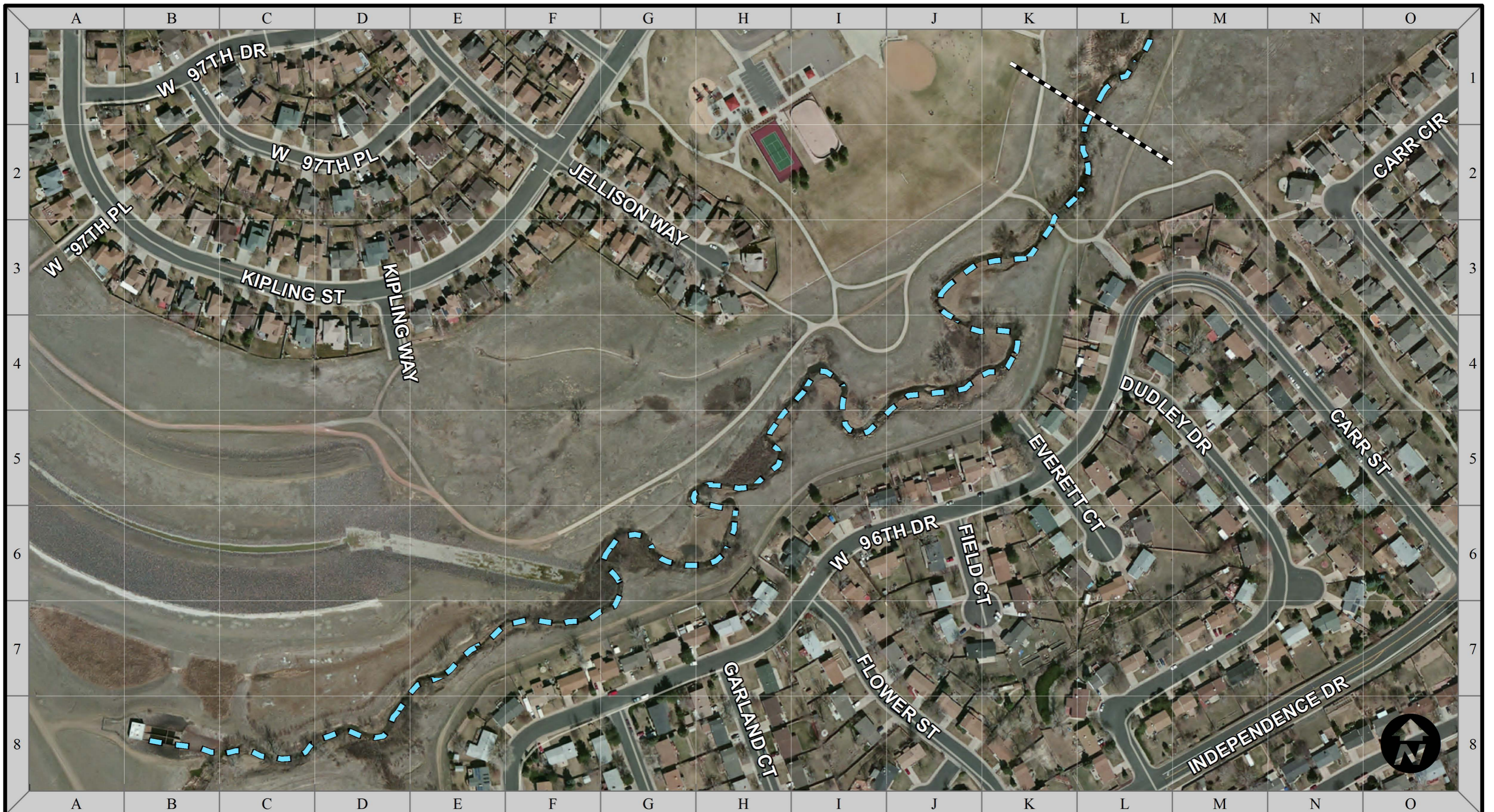
LEGEND

DEBRIS REMOVAL	WEED CONTROL
MATCH LINES	NATURAL AREA

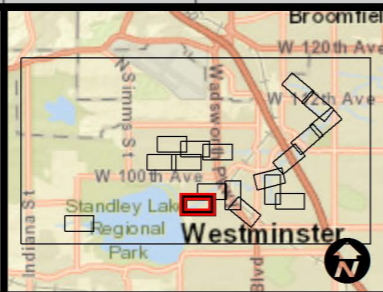
1 GRID LENGTH = 200'

BIG DRY CREEK
 Sheridan Blvd

6 OF 80



**URBAN DRAINAGE AND FLOOD
CONTROL DISTRICT
ROUTINE MAINTENANCE**



LEGEND

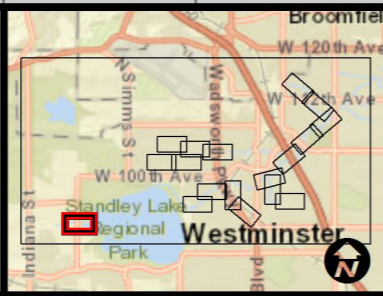
DEBRIS REMOVAL	WEED CONTROL
MATCH LINES	NATURAL AREA

1 GRID LENGTH = 200'

BIG DRY CREEK
Sheridan Blvd



**URBAN DRAINAGE AND FLOOD
CONTROL DISTRICT
ROUTINE MAINTENANCE**



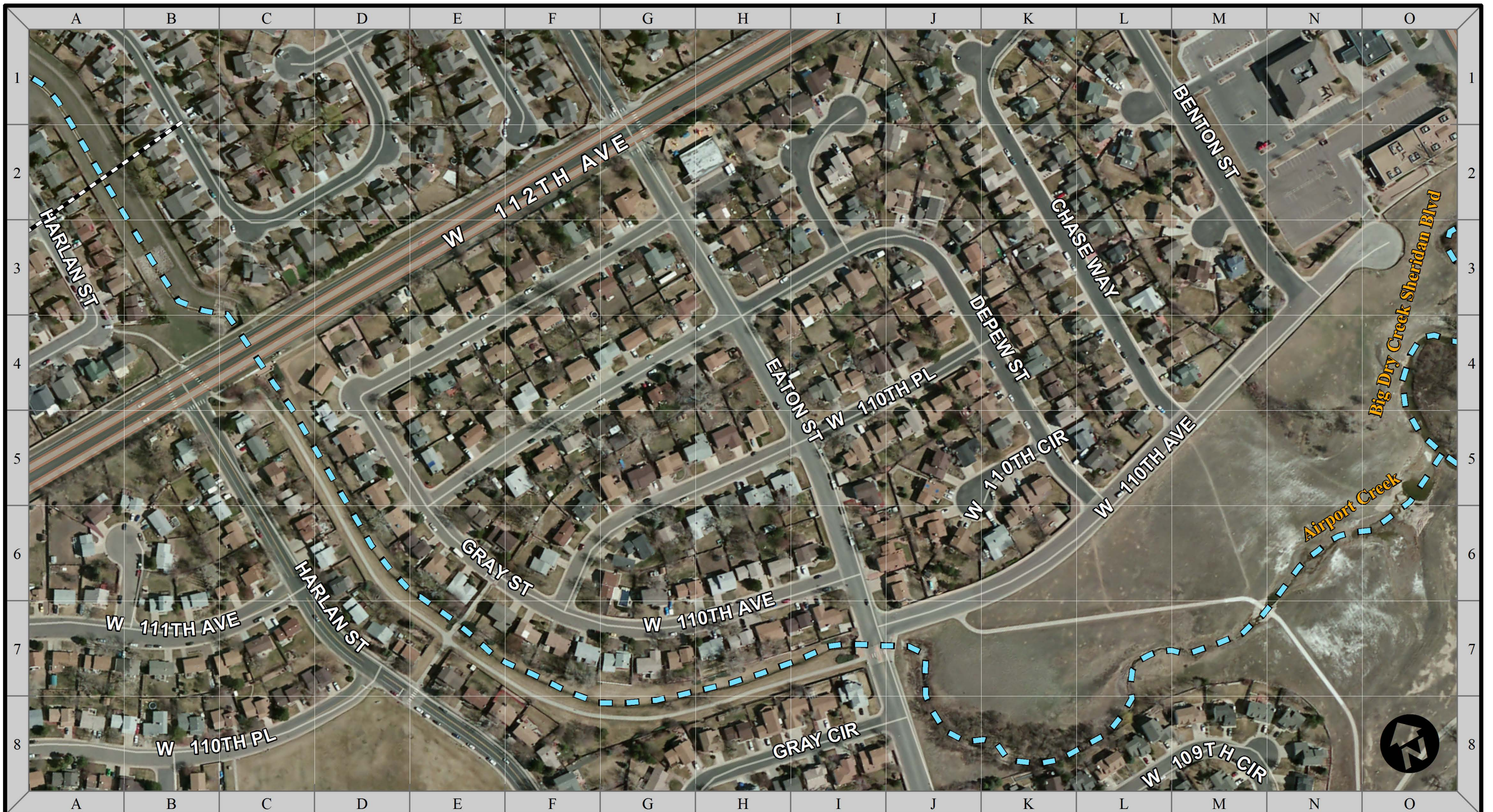
LEGEND

DEBRIS REMOVAL	WEED CONTROL
MATCH LINES	NATURAL AREA

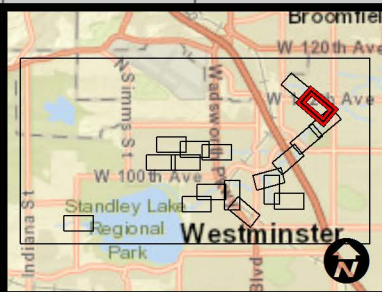
1 GRID LENGTH = 200'

BIG DRY CREEK
Alkire St





8 OF 80



**URBAN DRAINAGE AND FLOOD
CONTROL DISTRICT
ROUTINE MAINTENANCE**

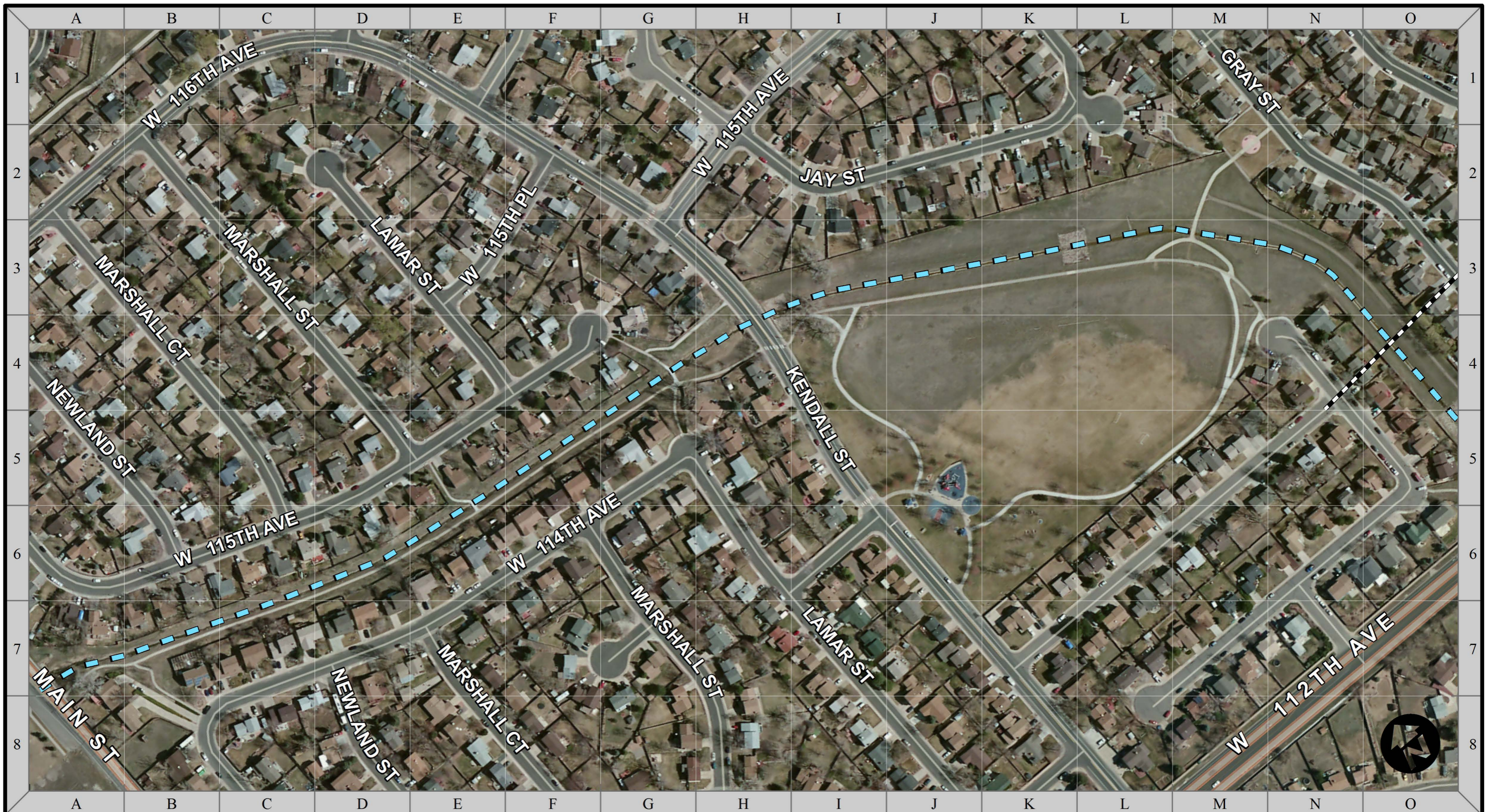


LEGEND

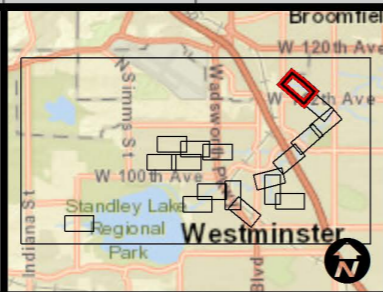
 DEBRIS REMOVAL	 WEED CONTROL
 MATCH LINES	 NATURAL AREA

1 GRID LENGTH = 200'

BIG DRY CREEK
Airport Creek
Main St



**URBAN DRAINAGE AND FLOOD
CONTROL DISTRICT
ROUTINE MAINTENANCE**



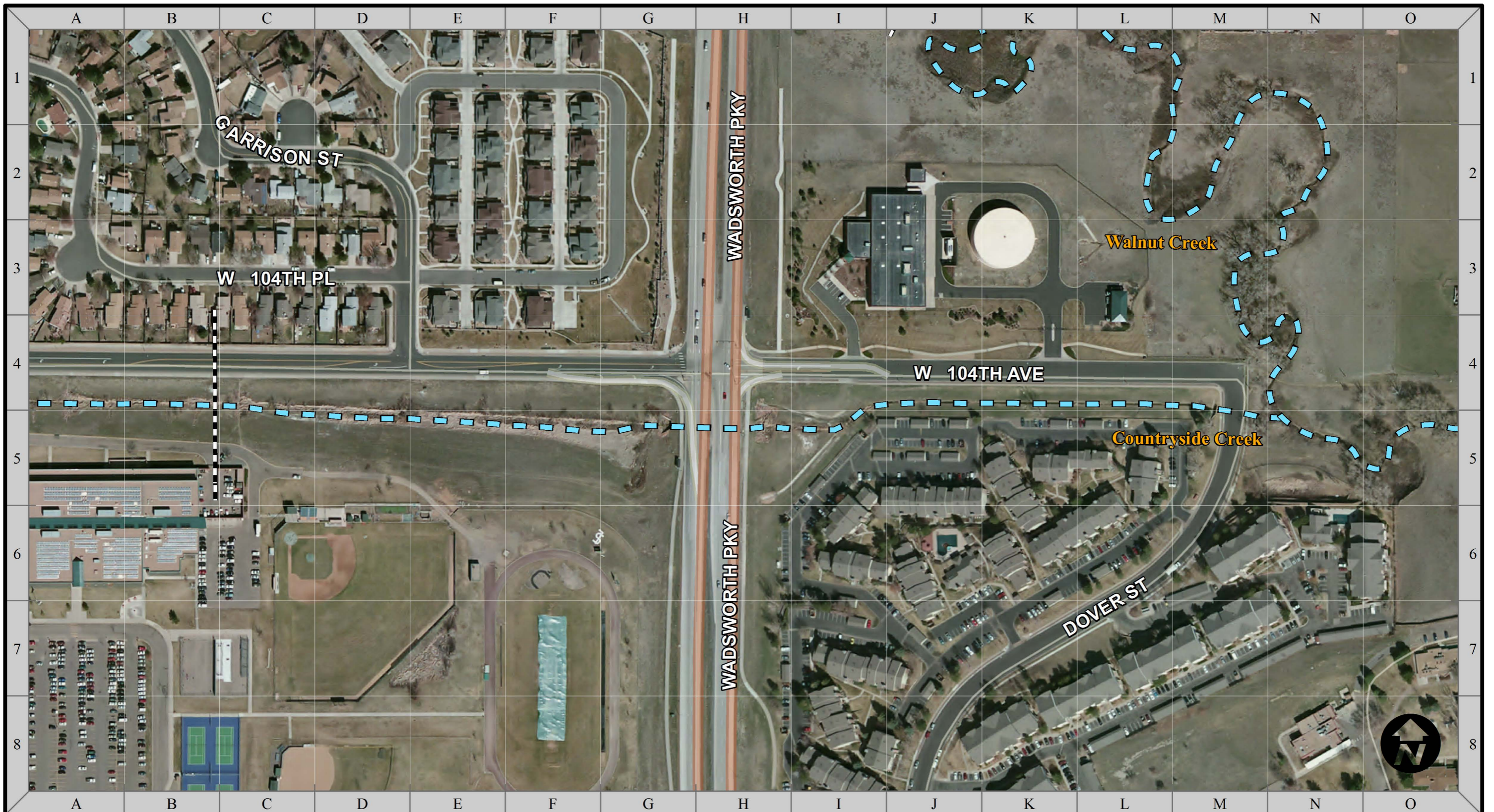
LEGEND

- DEBRIS REMOVAL
- WEED CONTROL
- MATCH LINES
- NATURAL AREA

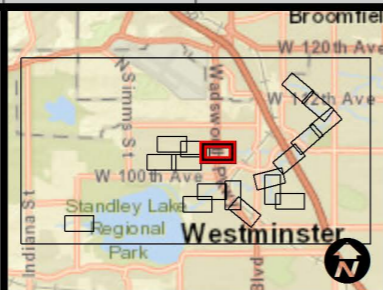
1 GRID
LENGTH = 200'

BIG DRY CREEK

Airport Creek
Main St



URBAN DRAINAGE AND FLOOD CONTROL DISTRICT
ROUTINE MAINTENANCE



LEGEND

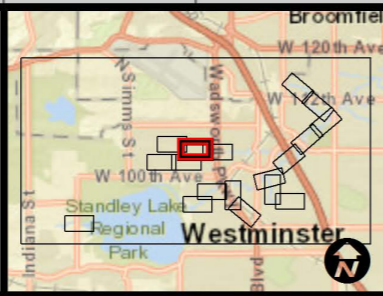
DEBRIS REMOVAL	WEED CONTROL
MATCH LINES	NATURAL AREA

1 GRID LENGTH = 200'

BIG DRY CREEK
 Countryside Creek



URBAN DRAINAGE AND FLOOD CONTROL DISTRICT
ROUTINE MAINTENANCE



LEGEND

DEBRIS REMOVAL	WEED CONTROL
MATCH LINES	NATURAL AREA

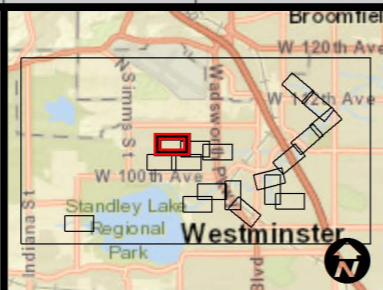
1 GRID LENGTH = 200'

BIG DRY CREEK
 Countryside Creek

12 OF 80



**URBAN DRAINAGE AND FLOOD
CONTROL DISTRICT
ROUTINE MAINTENANCE**



LEGEND

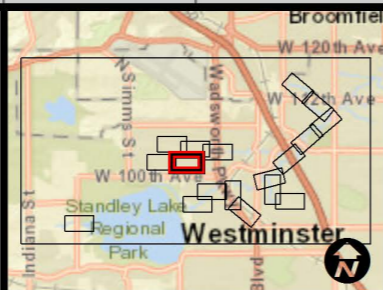
DEBRIS REMOVAL	WEED CONTROL
MATCH LINES	NATURAL AREA

1 GRID LENGTH = 200'

BIG DRY CREEK
Countryside Creek



URBAN DRAINAGE AND FLOOD CONTROL DISTRICT
ROUTINE MAINTENANCE




LEGEND

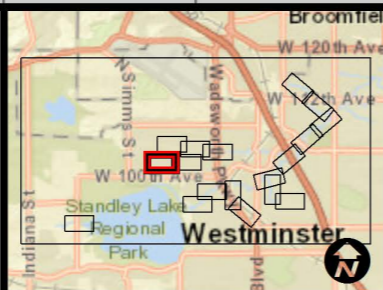
DEBRIS REMOVAL	WEED CONTROL
MATCH LINES	NATURAL AREA

1 GRID LENGTH = 200'





BIG DRY CREEK
 Ketner Tributary



**URBAN DRAINAGE AND FLOOD
CONTROL DISTRICT
ROUTINE MAINTENANCE**




LEGEND

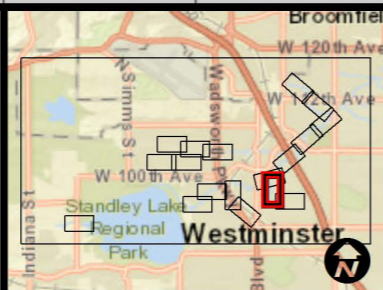
 DEBRIS REMOVAL	 WEED CONTROL
 MATCH LINES	 NATURAL AREA

1 GRID LENGTH = 200'

BIG DRY CREEK
Ketner Tributary



**URBAN DRAINAGE AND FLOOD
CONTROL DISTRICT
ROUTINE MAINTENANCE**




LEGEND

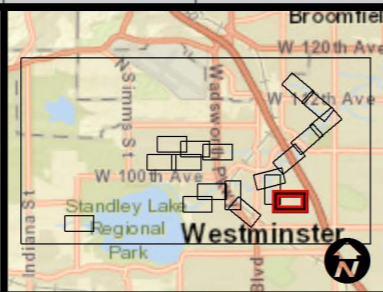
DEBRIS REMOVAL	WEED CONTROL
MATCH LINES	NATURAL AREA

1 GRID LENGTH = 200'

BIG DRY CREEK
Standley Lake Trib 1



URBAN DRAINAGE AND FLOOD CONTROL DISTRICT
ROUTINE MAINTENANCE

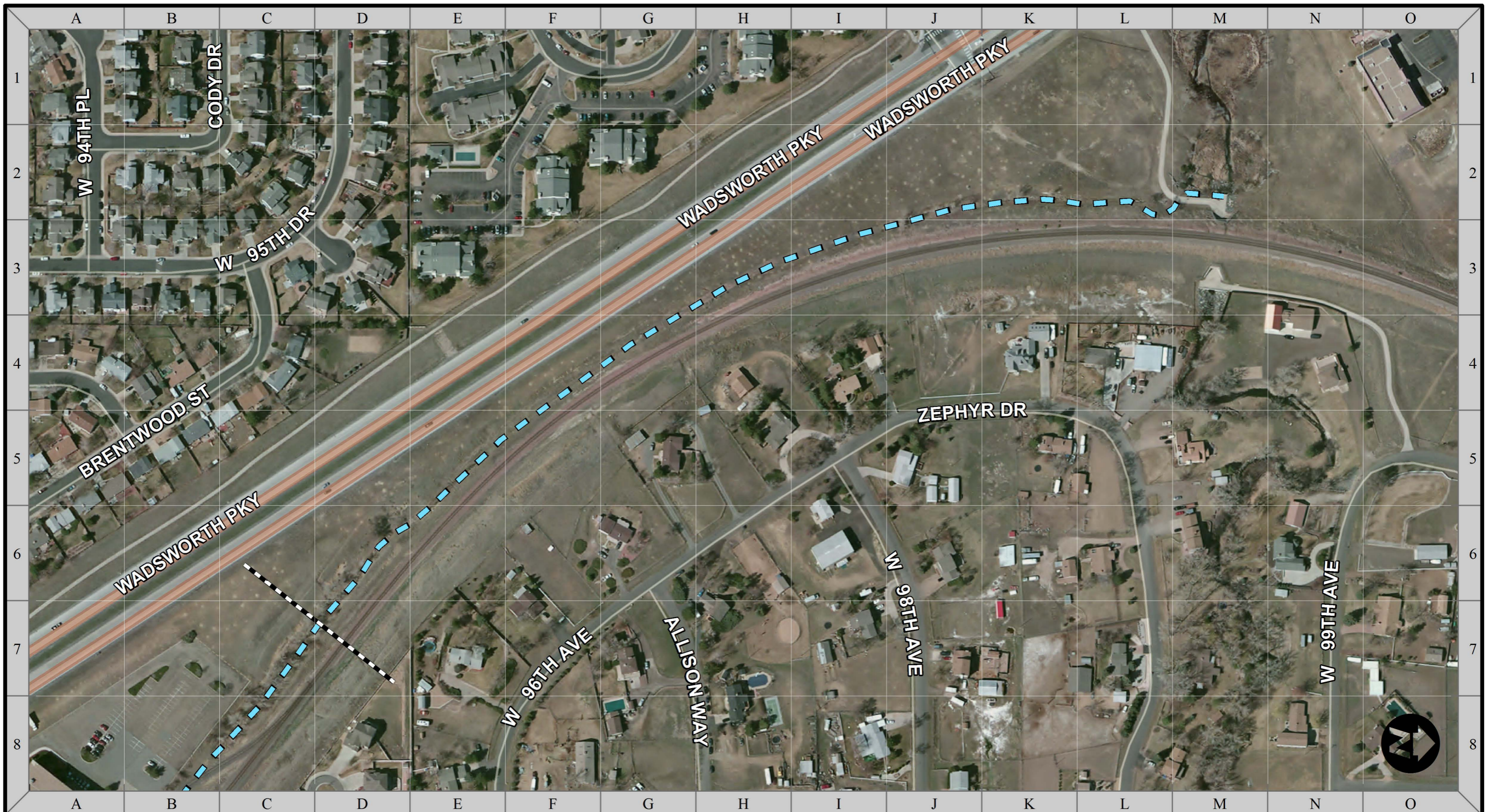


LEGEND

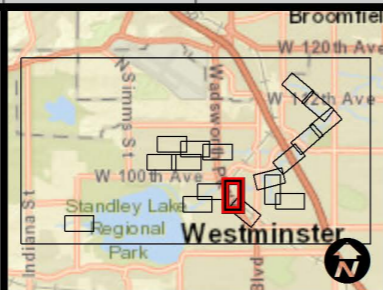
DEBRIS REMOVAL	WEED CONTROL
MATCH LINES	NATURAL AREA

1 GRID LENGTH = 200'

BIG DRY CREEK
 Standley Lake Trib 1



URBAN DRAINAGE AND FLOOD CONTROL DISTRICT
ROUTINE MAINTENANCE

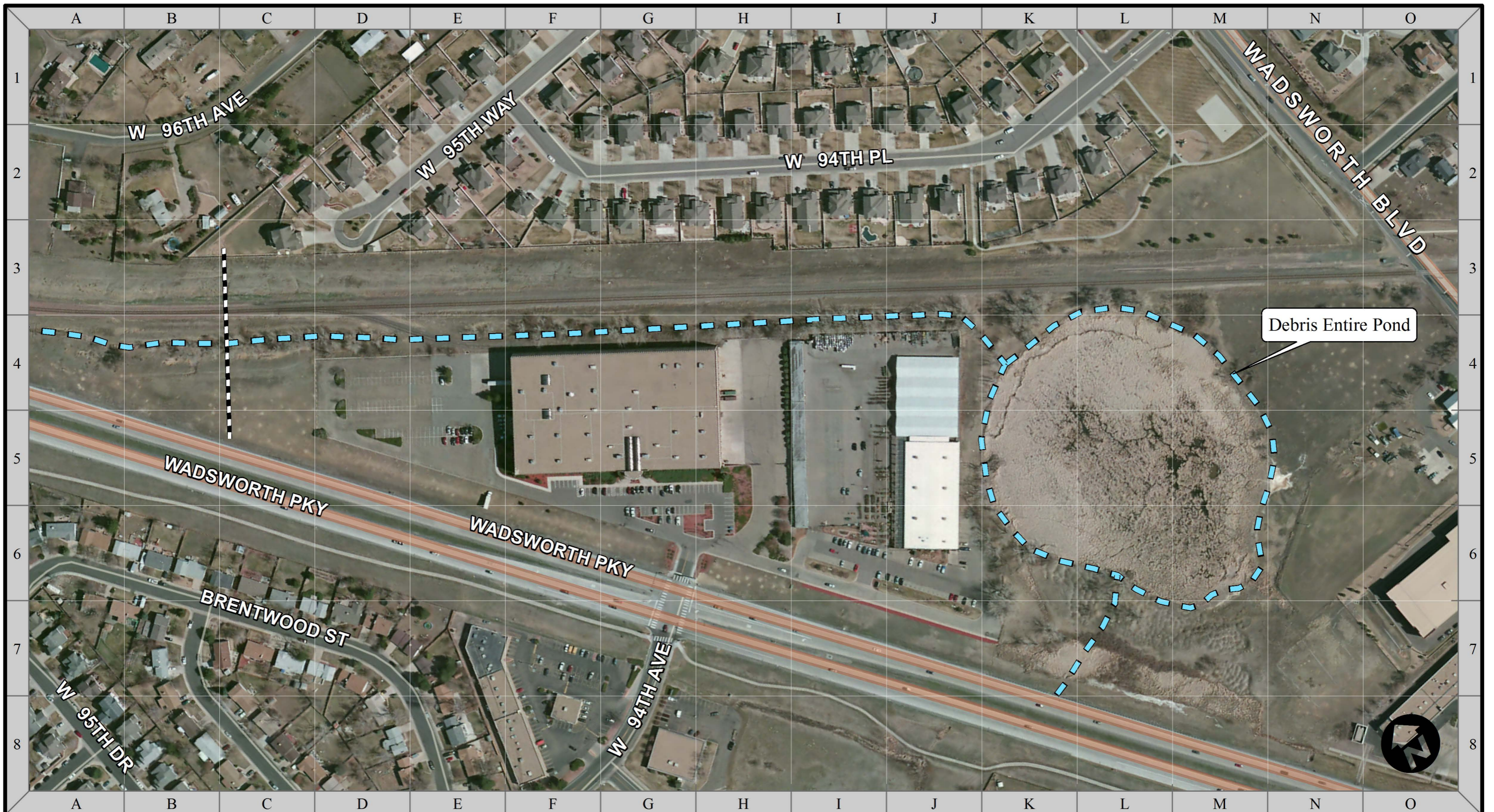


LEGEND

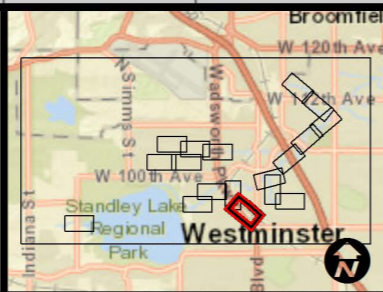
DEBRIS REMOVAL	WEED CONTROL
MATCH LINES	NATURAL AREA

1 GRID LENGTH = 200'

BIG DRY CREEK
 Standley Lake Trib 2



URBAN DRAINAGE AND FLOOD CONTROL DISTRICT
ROUTINE MAINTENANCE

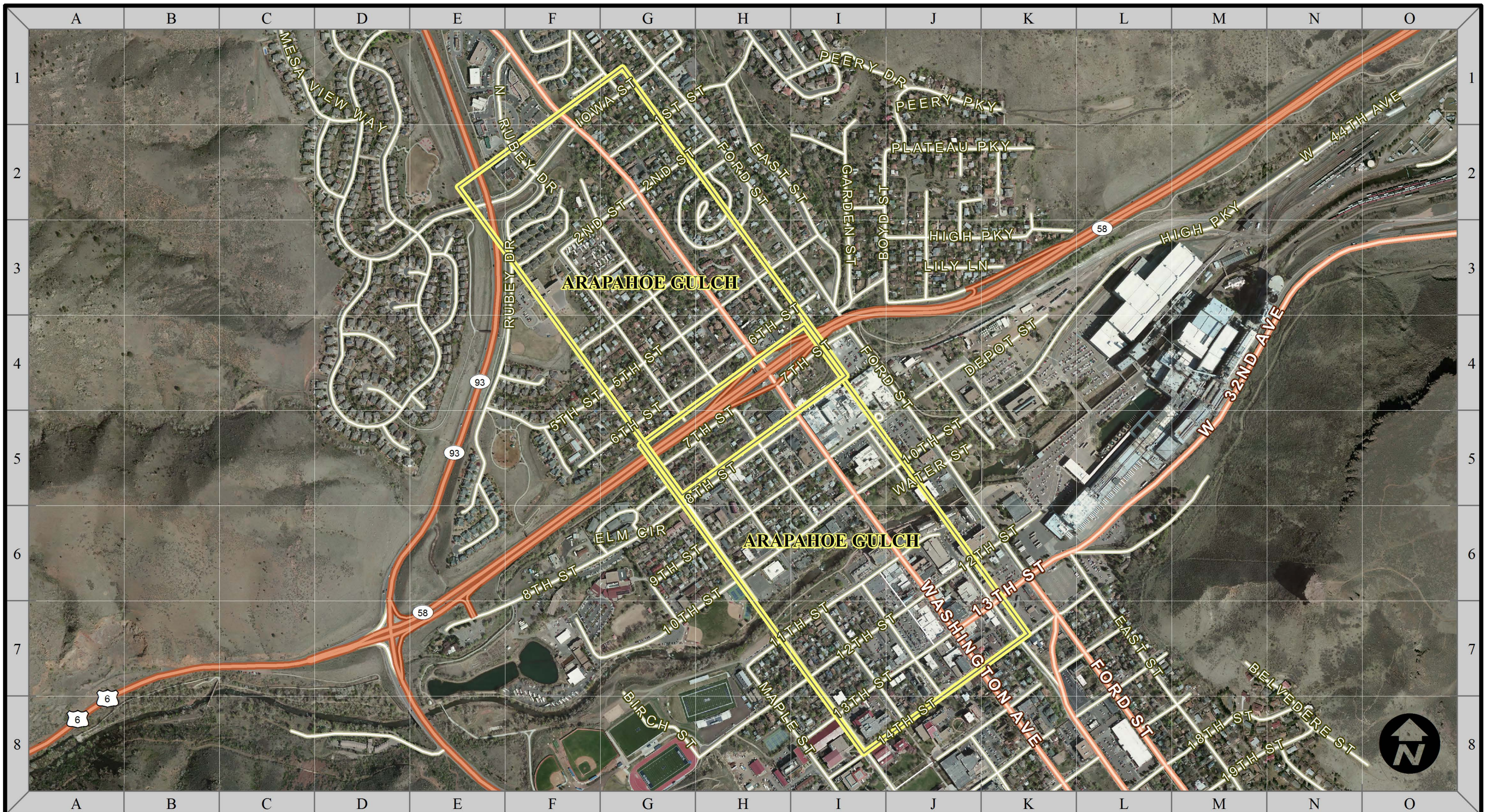


LEGEND

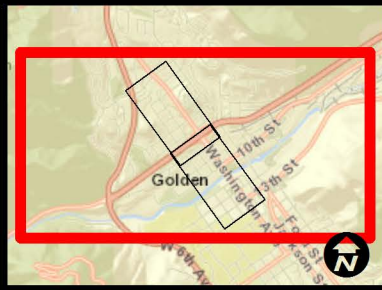
DEBRIS REMOVAL	WEED CONTROL
MATCH LINES	NATURAL AREA

1 GRID LENGTH = 200'





BIG DRY CREEK
 Standley Lake Trib 2



URBAN DRAINAGE AND FLOOD CONTROL DISTRICT
ROUTINE MAINTENANCE

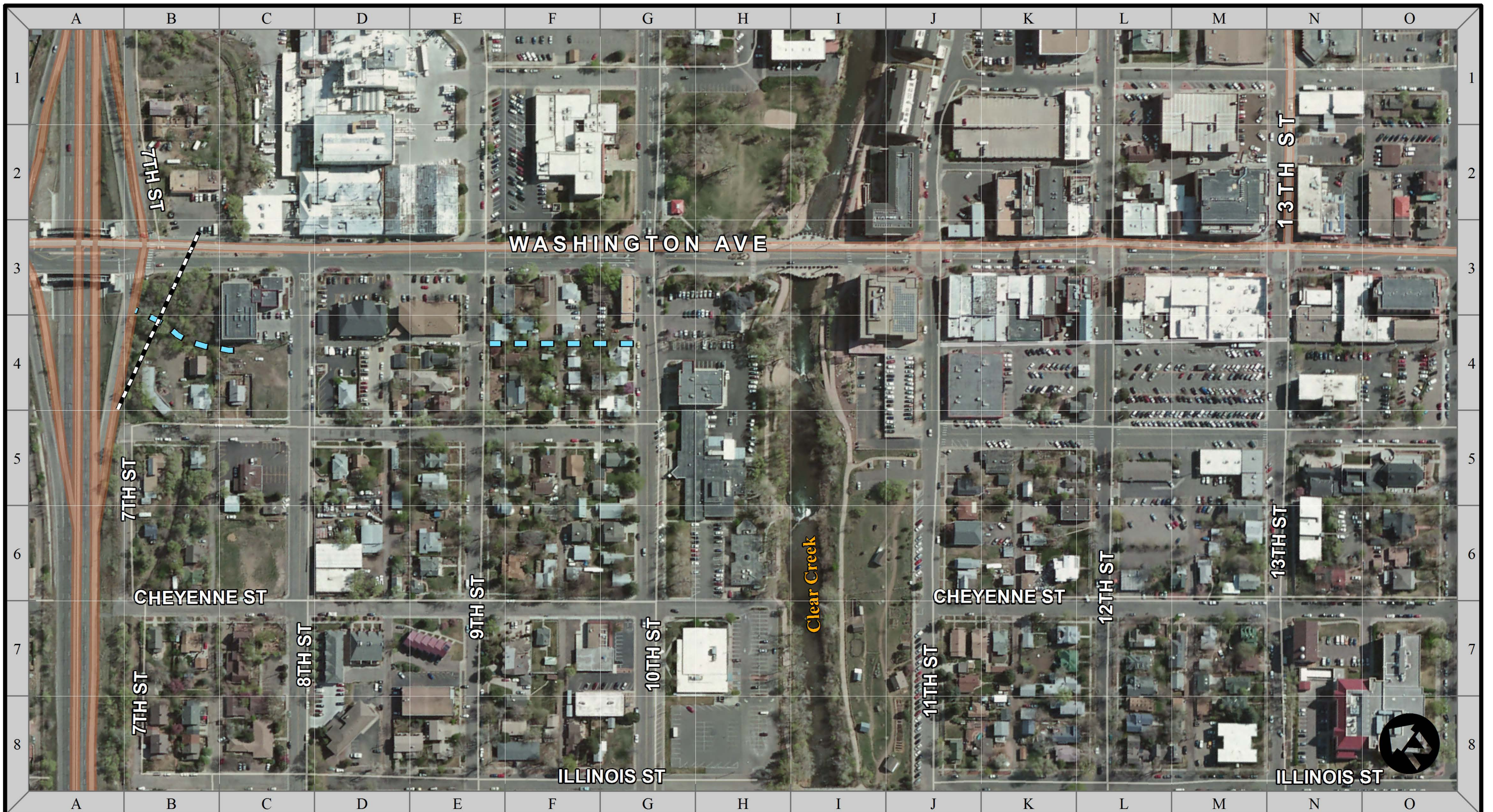


LEGEND

 DEBRIS REMOVAL	 WEED CONTROL
 MATCH LINES	 NATURAL AREA

1 GRID LENGTH = 750'





INDEX MAP
 Clear Creek
 Sheets 21 - 22



URBAN DRAINAGE AND FLOOD CONTROL DISTRICT
ROUTINE MAINTENANCE

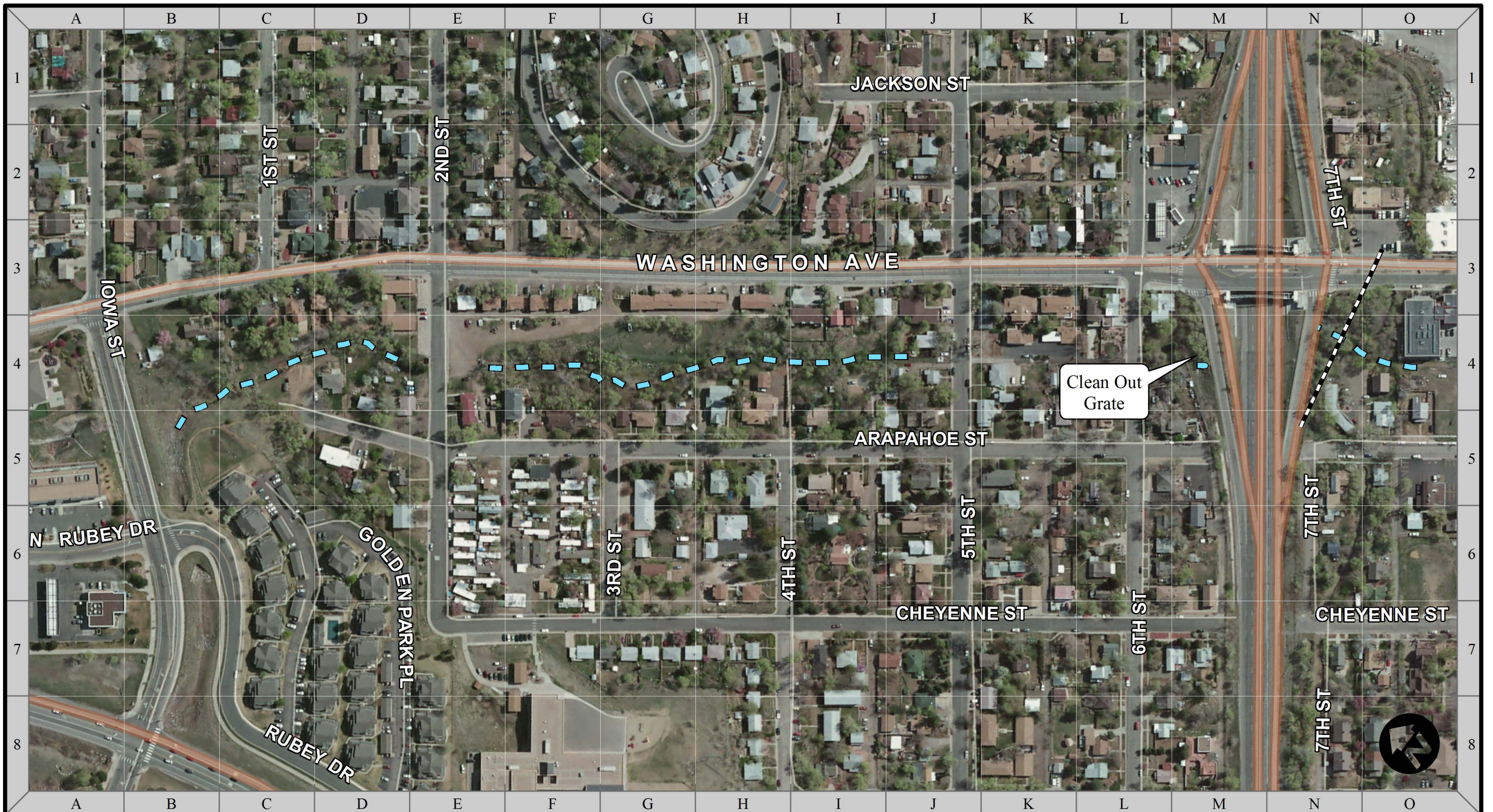


LEGEND

 DEBRIS REMOVAL	 WEED CONTROL
 MATCH LINES	 NATURAL AREA

1 GRID LENGTH = 200'

CLEAR CREEK
 Arapahoe Gulch



URBAN DRAINAGE AND FLOOD CONTROL DISTRICT
ROUTINE MAINTENANCE

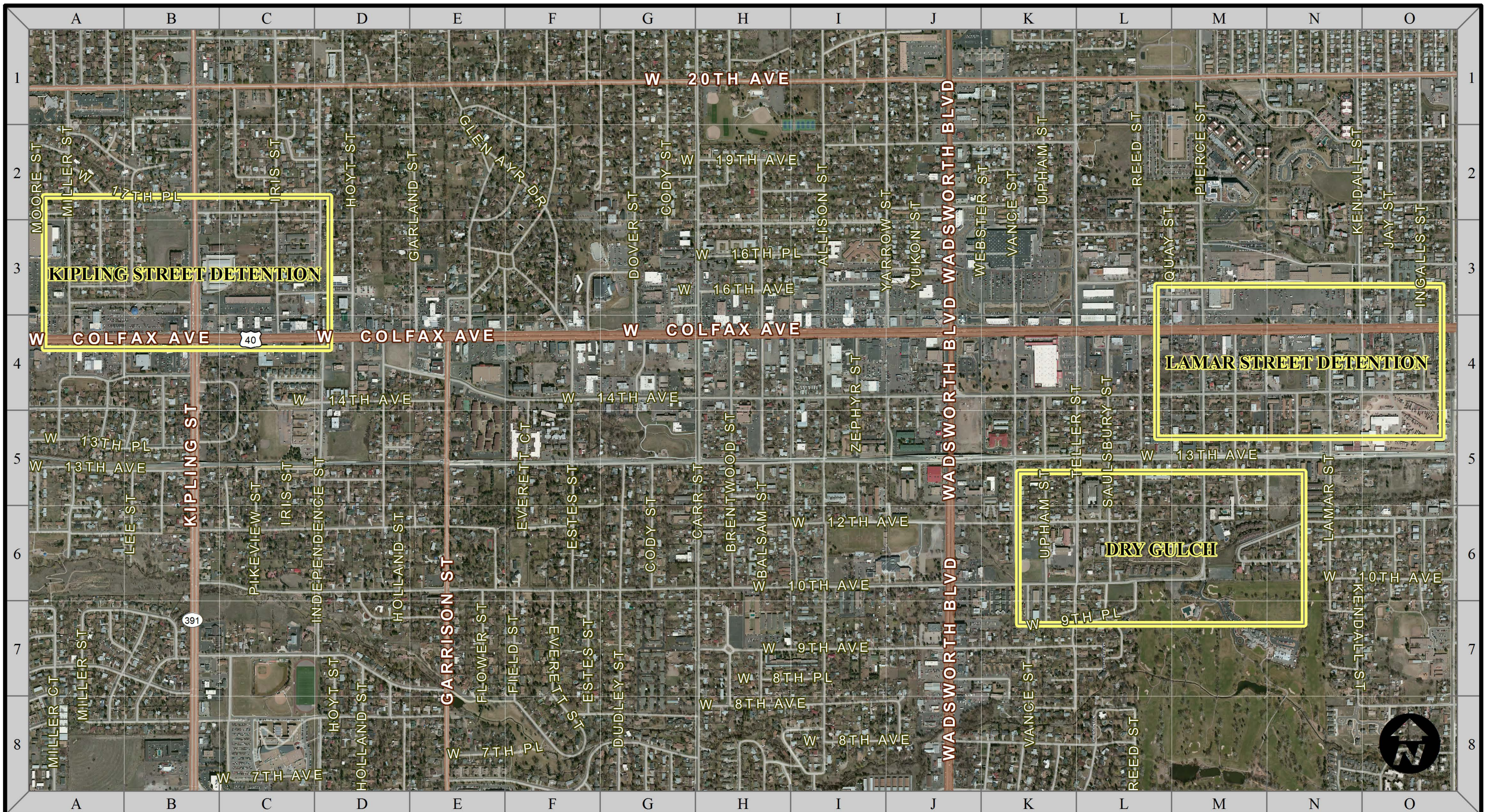


LEGEND

DEBRIS REMOVAL	WEED CONTROL
MATCH LINES	NATURAL AREA

1 GRID LENGTH = 200'





CLEAR CREEK
Arapahoe Gulch



URBAN DRAINAGE AND FLOOD CONTROL DISTRICT
ROUTINE MAINTENANCE

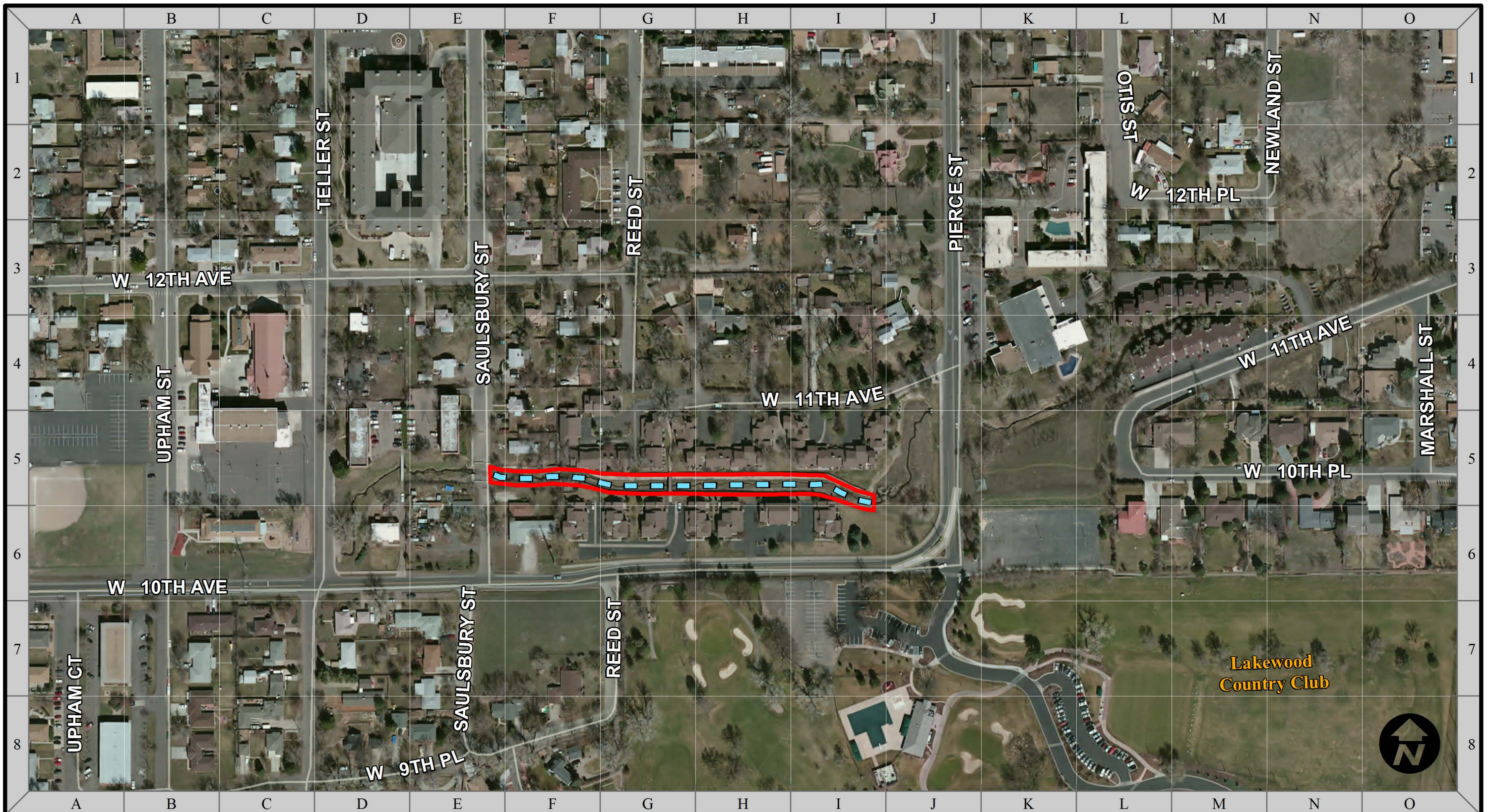


LEGEND

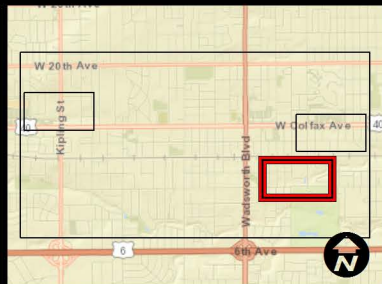
 DEBRIS REMOVAL	 WEED CONTROL
 MATCH LINES	 NATURAL AREA

1 GRID LENGTH = 1000'

INDEX MAP
 Dry Gulch
 Sheets 24 - 26



URBAN DRAINAGE AND FLOOD CONTROL DISTRICT
ROUTINE MAINTENANCE

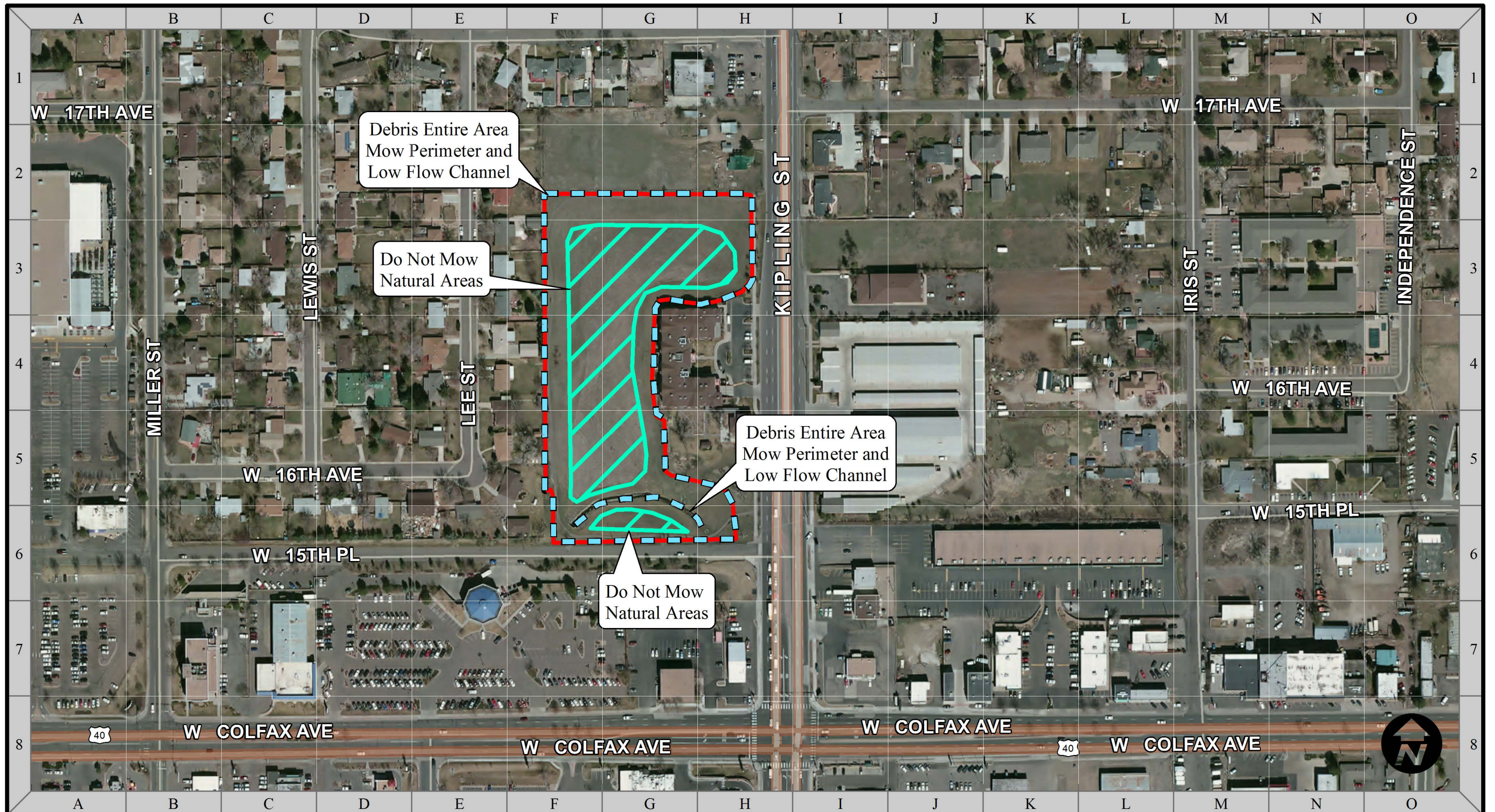


LEGEND

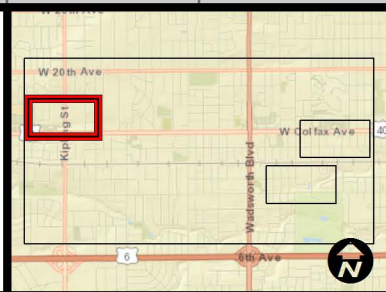
DEBRIS REMOVAL	WEED CONTROL
MATCH LINES	NATURAL AREA

1 GRID LENGTH = 200'

DRY GULCH



URBAN DRAINAGE AND FLOOD CONTROL DISTRICT
ROUTINE MAINTENANCE

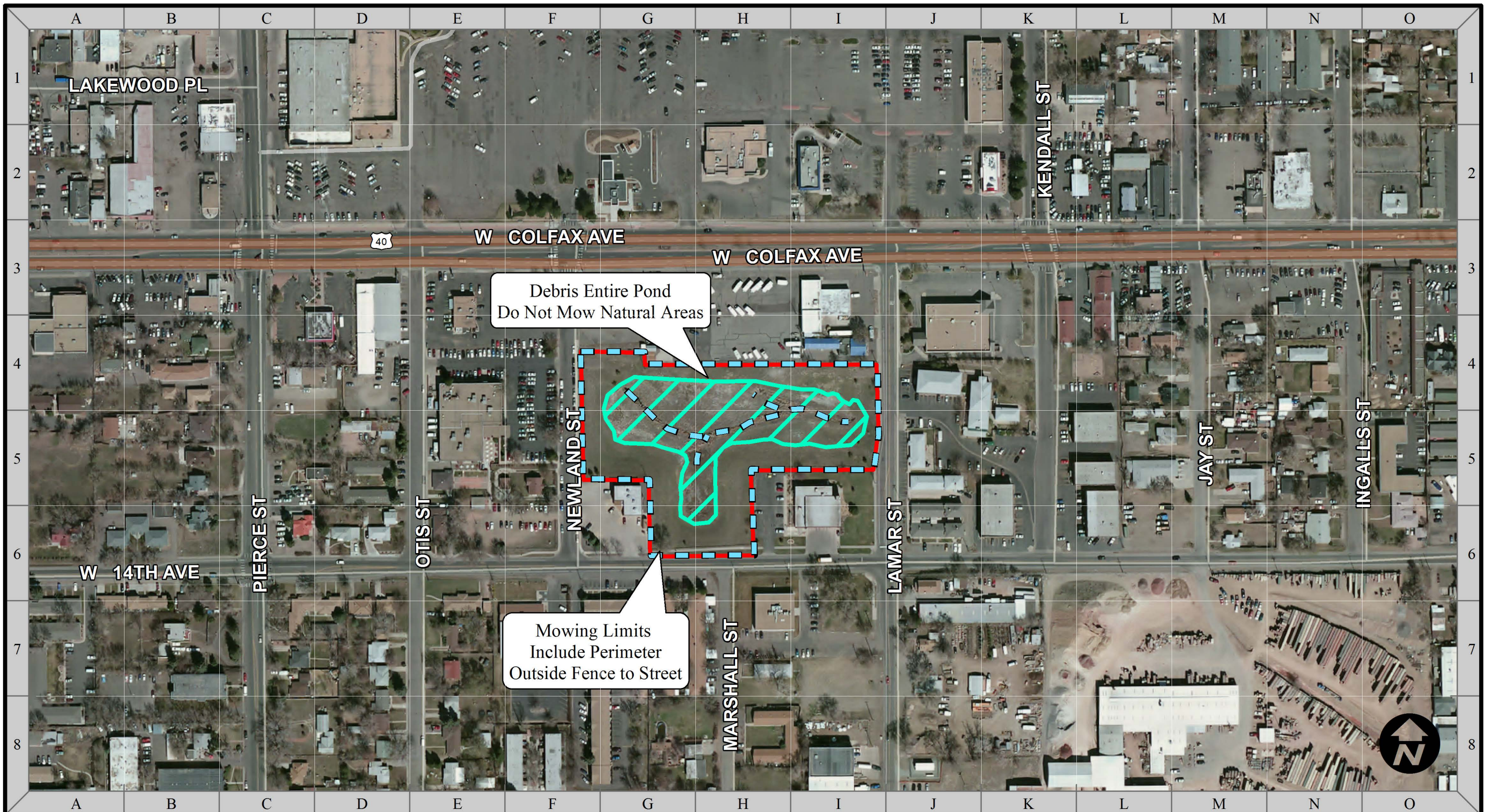


LEGEND

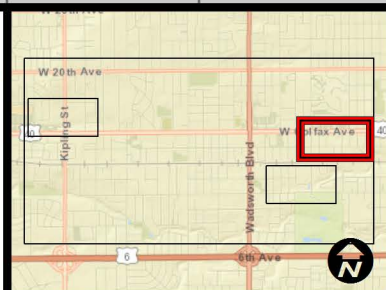
DEBRIS REMOVAL	WEED CONTROL
MATCH LINES	NATURAL AREA

1 GRID LENGTH = 200'

DRY GULCH
Kipling Street Detention



**URBAN DRAINAGE AND FLOOD
CONTROL DISTRICT
ROUTINE MAINTENANCE**



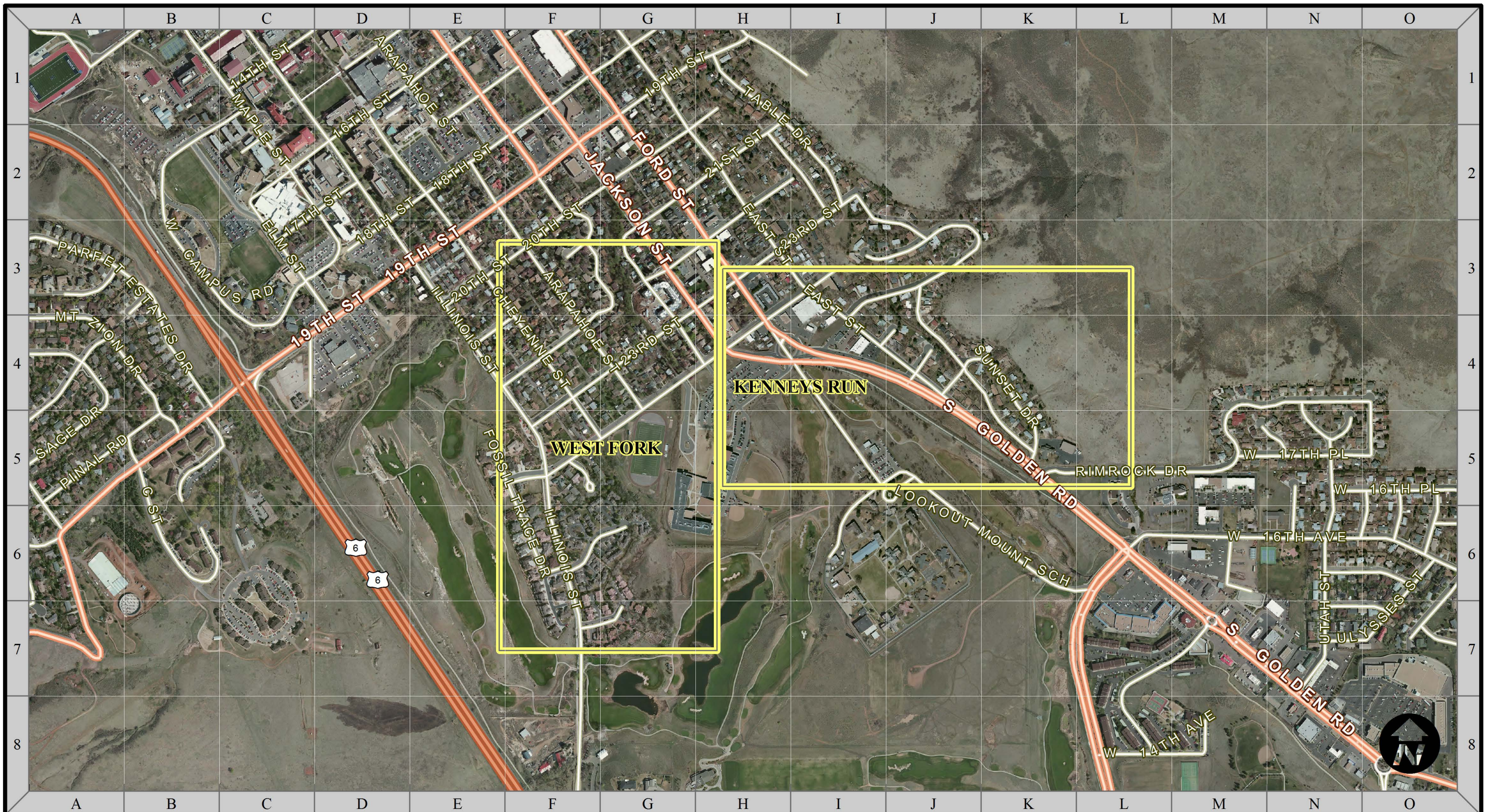
LEGEND

DEBRIS REMOVAL	WEED CONTROL
MATCH LINES	NATURAL AREA

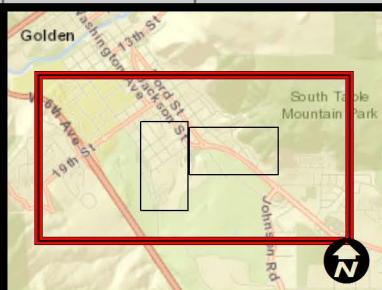
1 GRID LENGTH = 200'

DRY GULCH
Lamar Street Detention





26 OF 80



URBAN DRAINAGE AND FLOOD CONTROL DISTRICT
ROUTINE MAINTENANCE

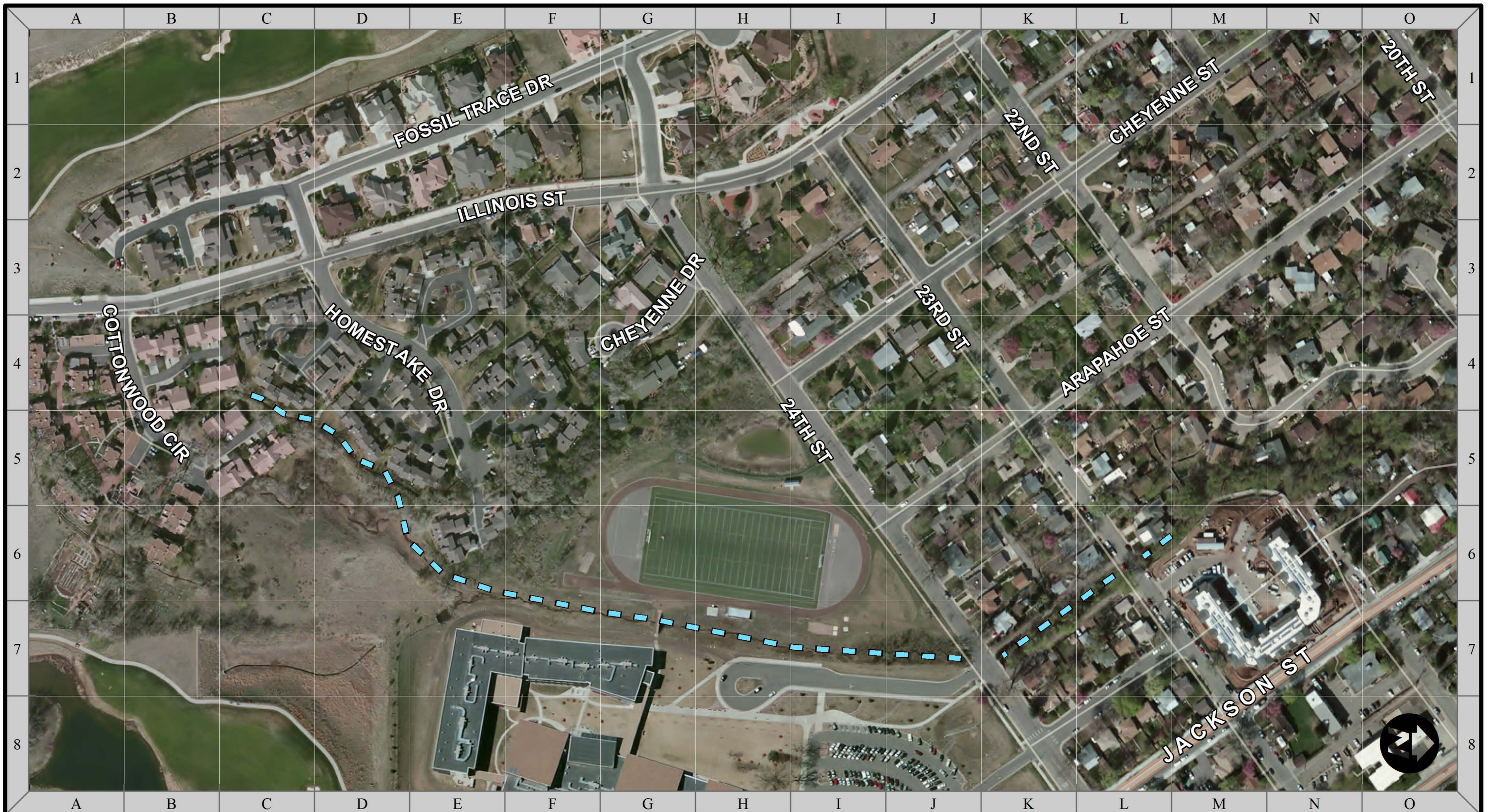


LEGEND

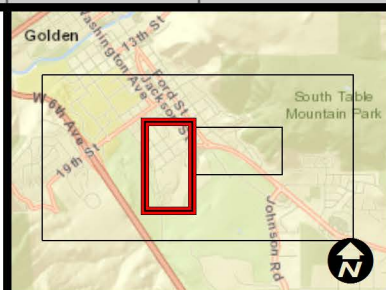
 DEBRIS REMOVAL	 WEED CONTROL
 MATCH LINES	 NATURAL AREA

1 GRID LENGTH = 700'

INDEX MAP
 Kenneys Run
 Sheets 28 - 29



**URBAN DRAINAGE AND FLOOD
CONTROL DISTRICT
ROUTINE MAINTENANCE**




LEGEND

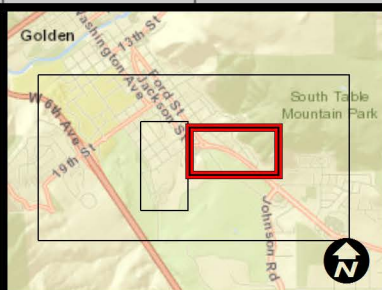
DEBRIS REMOVAL	WEED CONTROL
MATCH LINES	NATURAL AREA

1 GRID LENGTH = 200'





**KENNEYS RUN
West Fork**



**URBAN DRAINAGE AND FLOOD
CONTROL DISTRICT
ROUTINE MAINTENANCE**

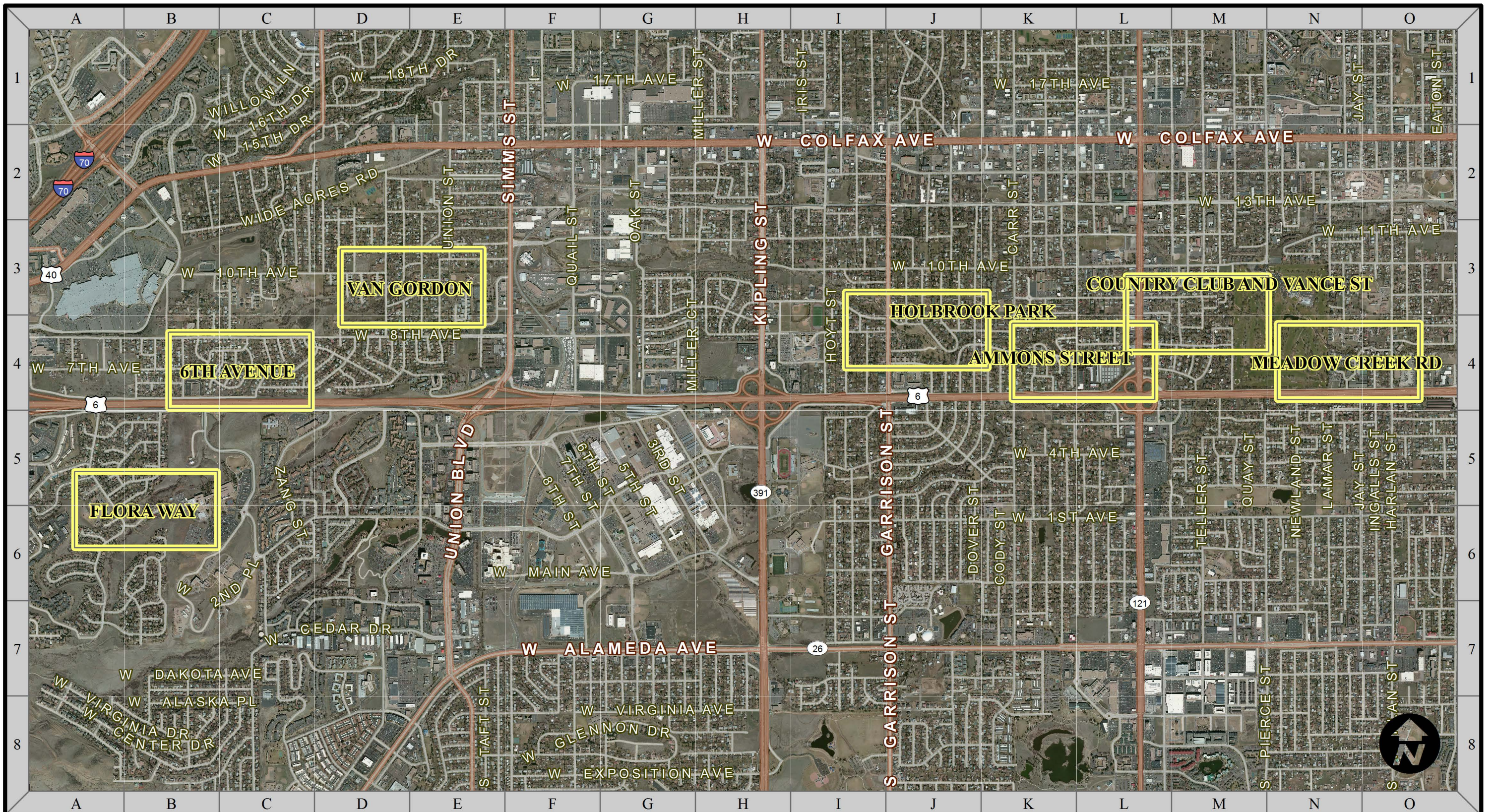


LEGEND

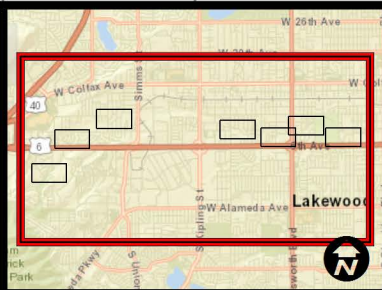
 DEBRIS REMOVAL	 WEED CONTROL
 MATCH LINES	 NATURAL AREA

1 GRID LENGTH = 200'





KENNEYS RUN



**URBAN DRAINAGE AND FLOOD
CONTROL DISTRICT
ROUTINE MAINTENANCE**



LEGEND

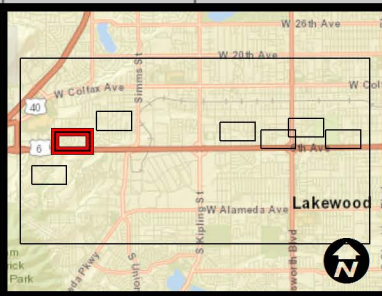
 DEBRIS REMOVAL	 WEED CONTROL
 MATCH LINES	 NATURAL AREA

1 GRID LENGTH = 2000'

INDEX MAP
Lakewood Gulch
Sheets 31 - 37



URBAN DRAINAGE AND FLOOD CONTROL DISTRICT
ROUTINE MAINTENANCE

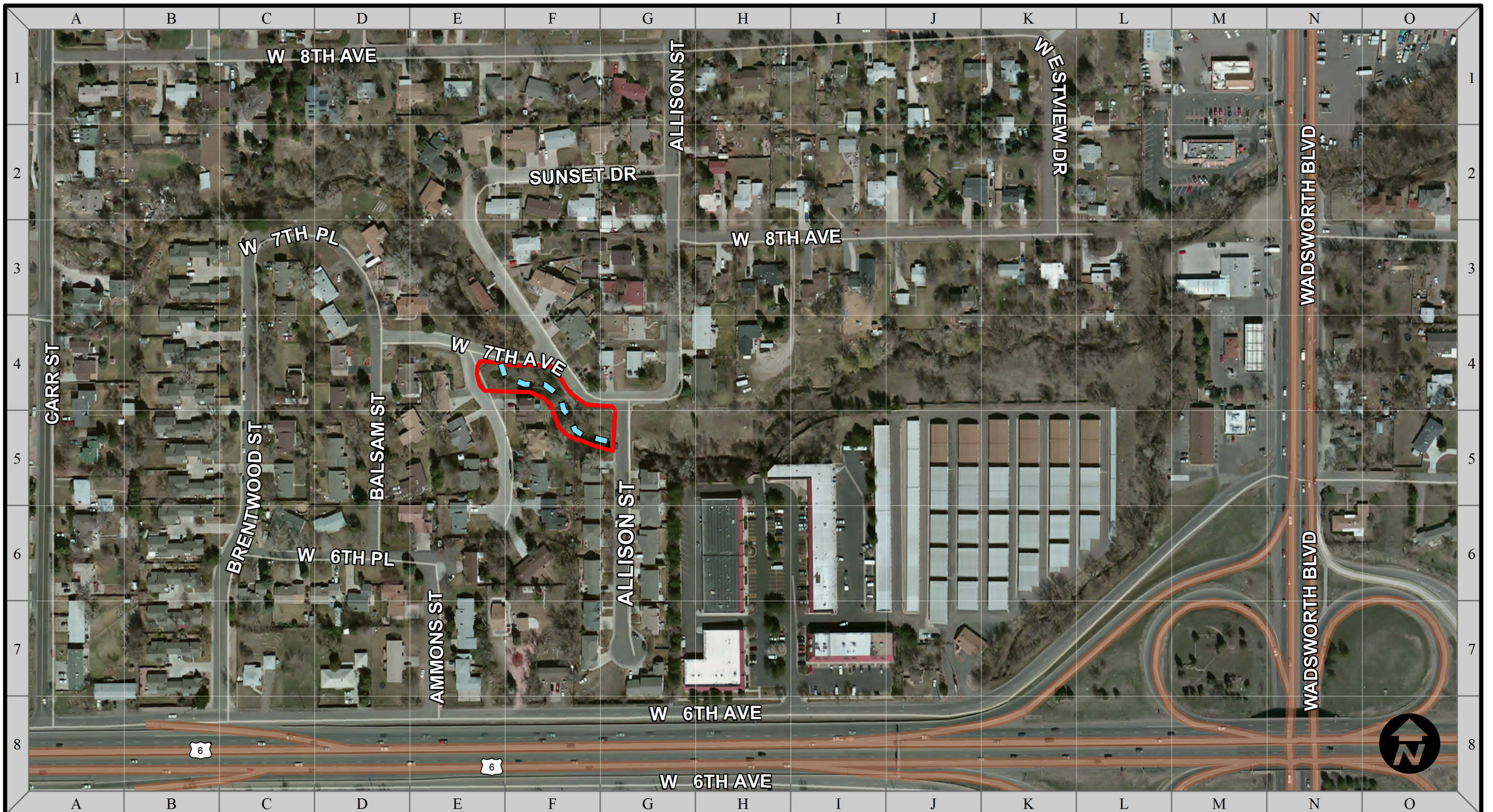


LEGEND

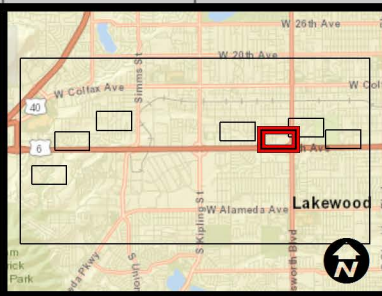
- DEBRIS REMOVAL
- WEED CONTROL
- MATCH LINES
- NATURAL AREA

1 GRID LENGTH = 200'

LAKEWOOD GULCH
6TH AVENUE



URBAN DRAINAGE AND FLOOD CONTROL DISTRICT
ROUTINE MAINTENANCE



LEGEND

- DEBRIS REMOVAL
- WEED CONTROL
- MATCH LINES
- NATURAL AREA

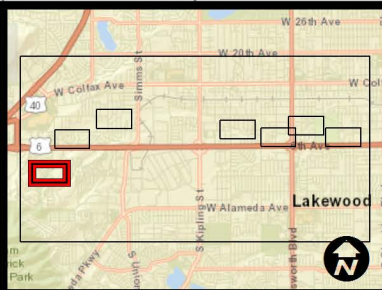
1 GRID LENGTH = 200'

LAKEWOOD GULCH
AMMONS STREET

32 OF 80



URBAN DRAINAGE AND FLOOD CONTROL DISTRICT
ROUTINE MAINTENANCE

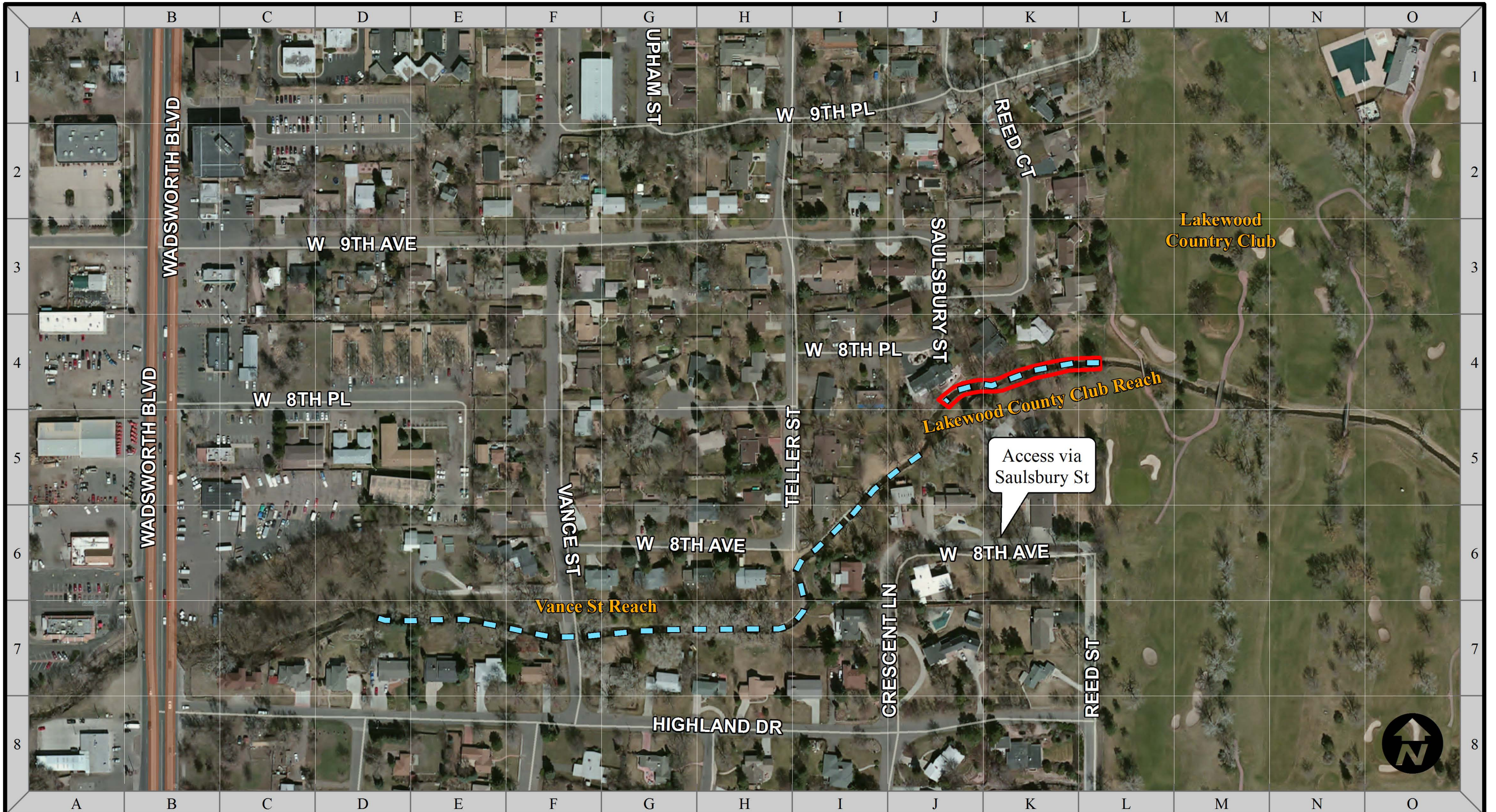


LEGEND

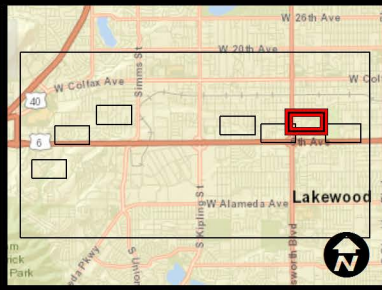
DEBRIS REMOVAL	WEED CONTROL
MATCH LINES	NATURAL AREA

1 GRID LENGTH = 200'

LAKEWOOD GULCH
FLORA WAY



URBAN DRAINAGE AND FLOOD CONTROL DISTRICT
ROUTINE MAINTENANCE

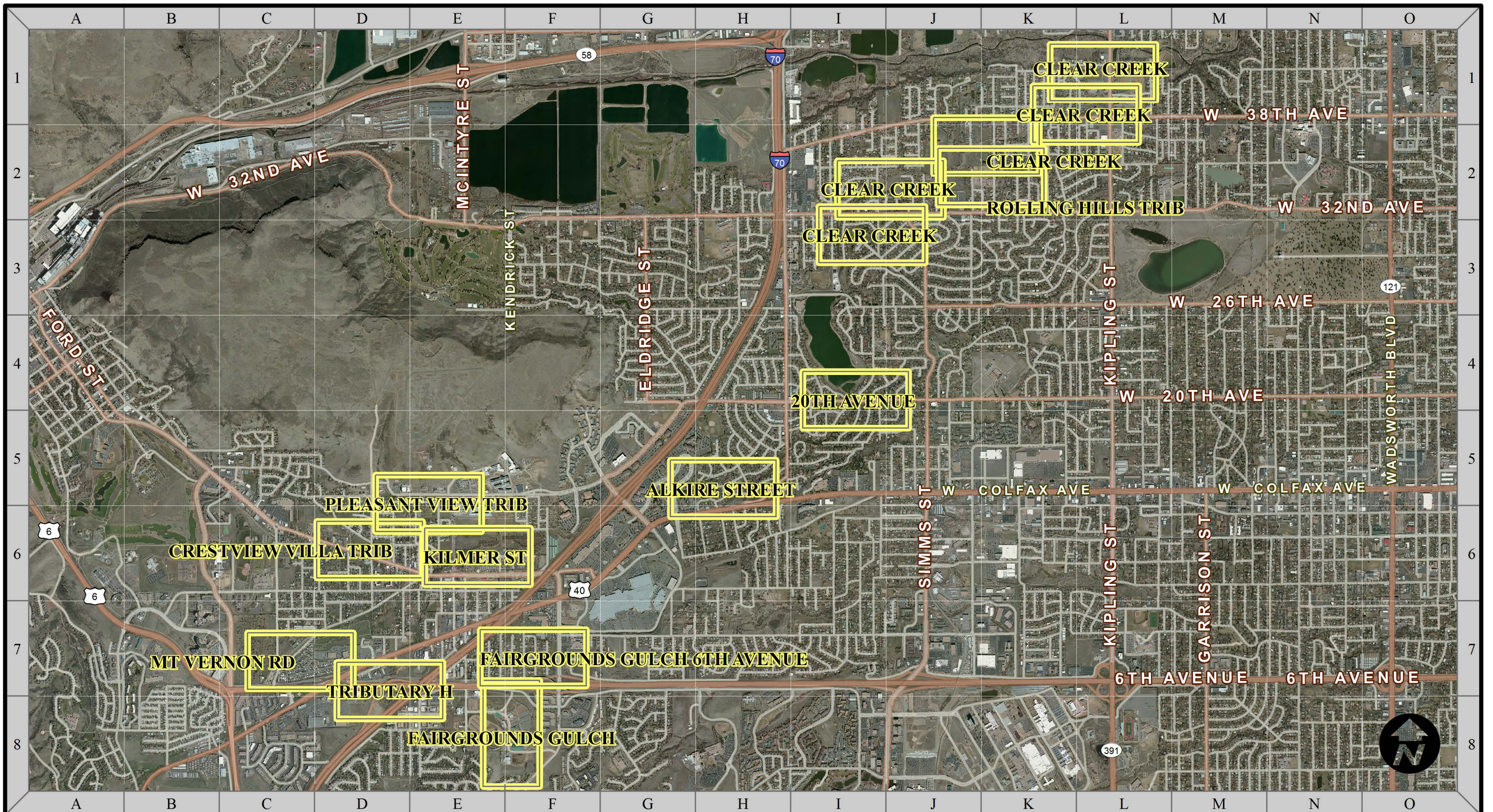


LEGEND

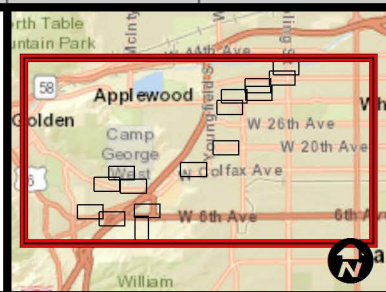
DEBRIS REMOVAL	WEED CONTROL
MATCH LINES	NATURAL AREA

1 GRID LENGTH = 200'





LAKEWOOD GULCH
COUNTRY CLUB AND VANCE ST



**URBAN DRAINAGE AND FLOOD
CONTROL DISTRICT
ROUTINE MAINTENANCE**



LEGEND

-  DEBRIS REMOVAL
-  WEED CONTROL
-  MATCH LINES
-  NATURAL AREA

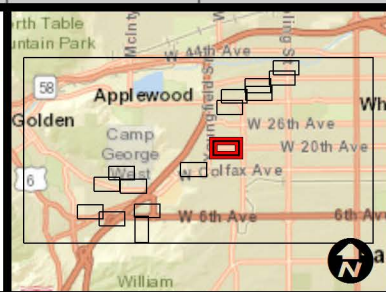
1 GRID LENGTH = 2700'

INDEX MAP





Lena Gulch
Sheets 39 - 53



URBAN DRAINAGE AND FLOOD CONTROL DISTRICT
ROUTINE MAINTENANCE

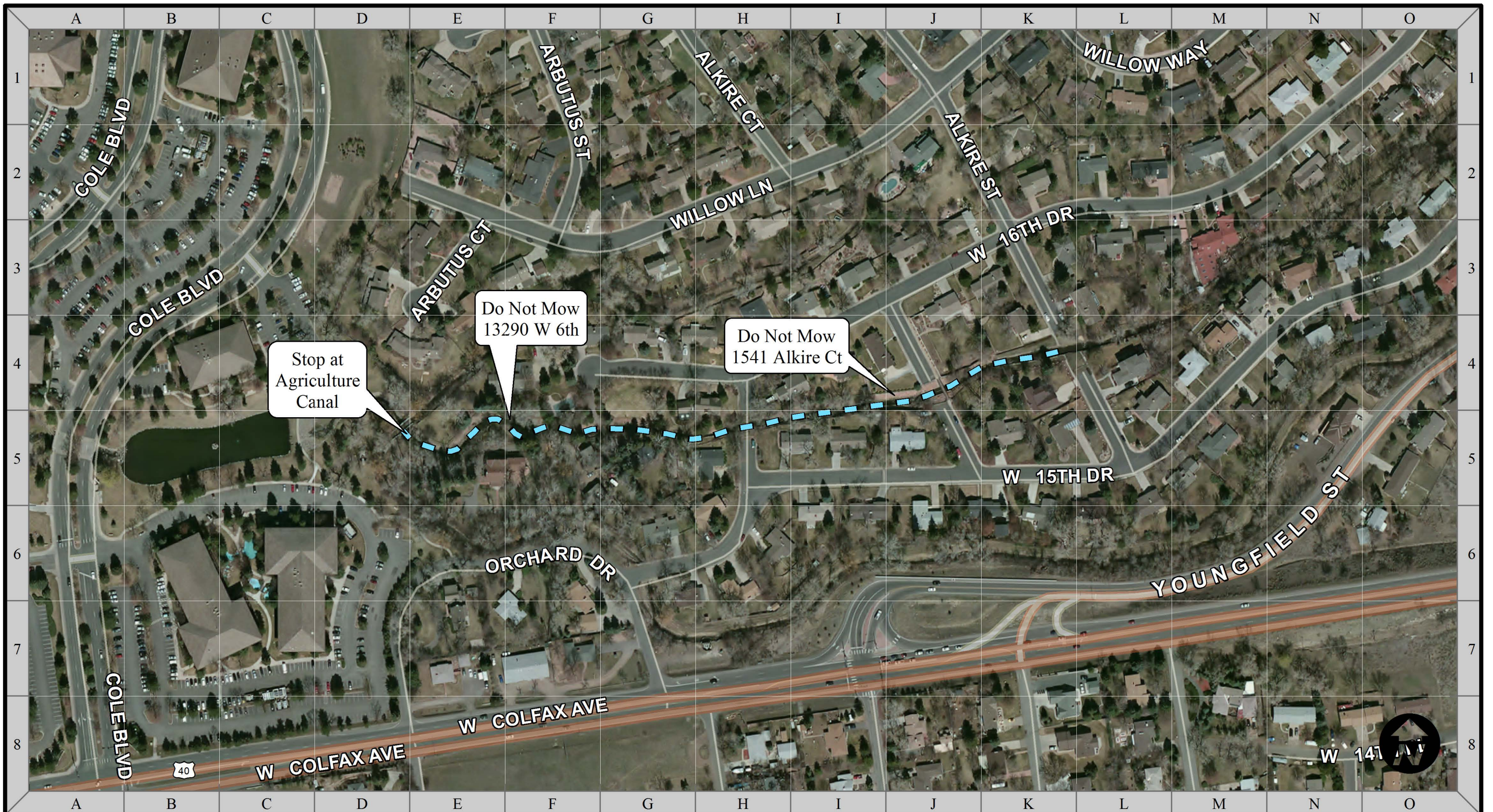


LEGEND

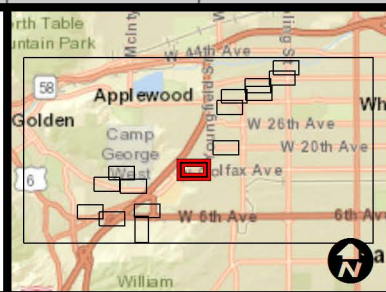
-  DEBRIS REMOVAL
-  WEED CONTROL
-  MATCH LINES
-  NATURAL AREA

1 GRID LENGTH = 200'

LENA GULCH
20TH AVENUE



**URBAN DRAINAGE AND FLOOD
CONTROL DISTRICT
ROUTINE MAINTENANCE**



LEGEND

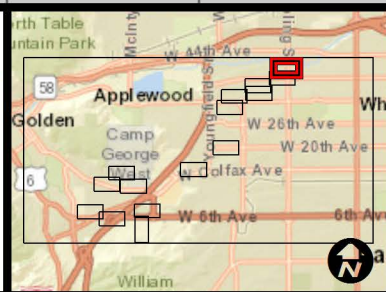
- DEBRIS REMOVAL
- WEED CONTROL
- MATCH LINES
- NATURAL AREA

1 GRID LENGTH = 200'

**LENA GULCH
ALKIRE STREET**



URBAN DRAINAGE AND FLOOD CONTROL DISTRICT
ROUTINE MAINTENANCE

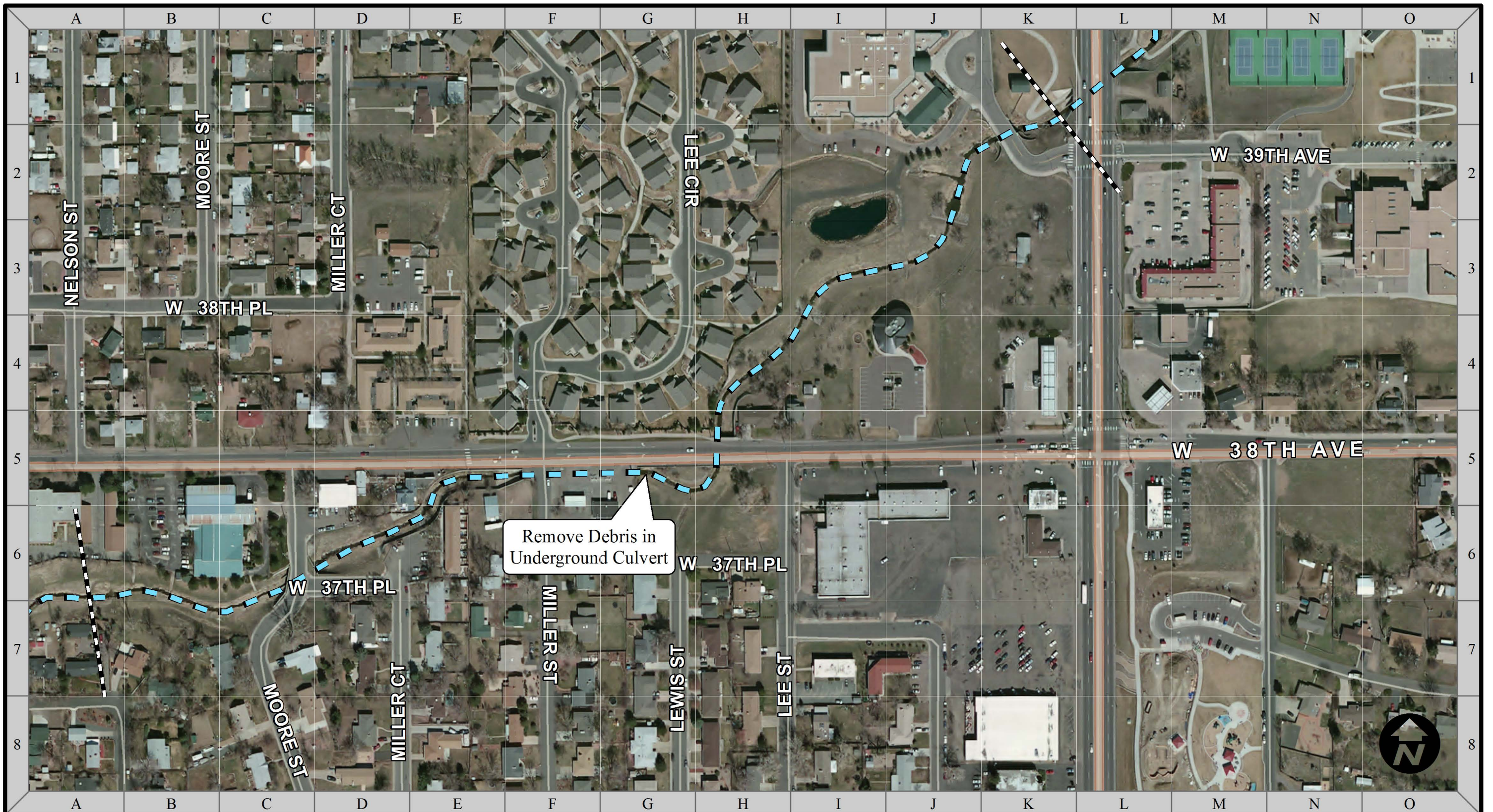


LEGEND

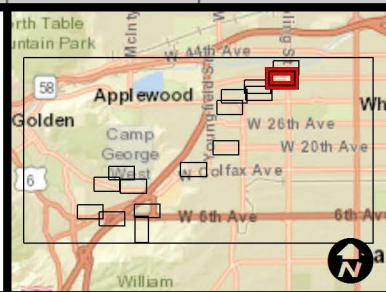
- DEBRIS REMOVAL
- MATCH LINES
- WEED CONTROL
- NATURAL AREA

1 GRID LENGTH = 200'

LENA GULCH
CLEAR CREEK



**URBAN DRAINAGE AND FLOOD
CONTROL DISTRICT
ROUTINE MAINTENANCE**

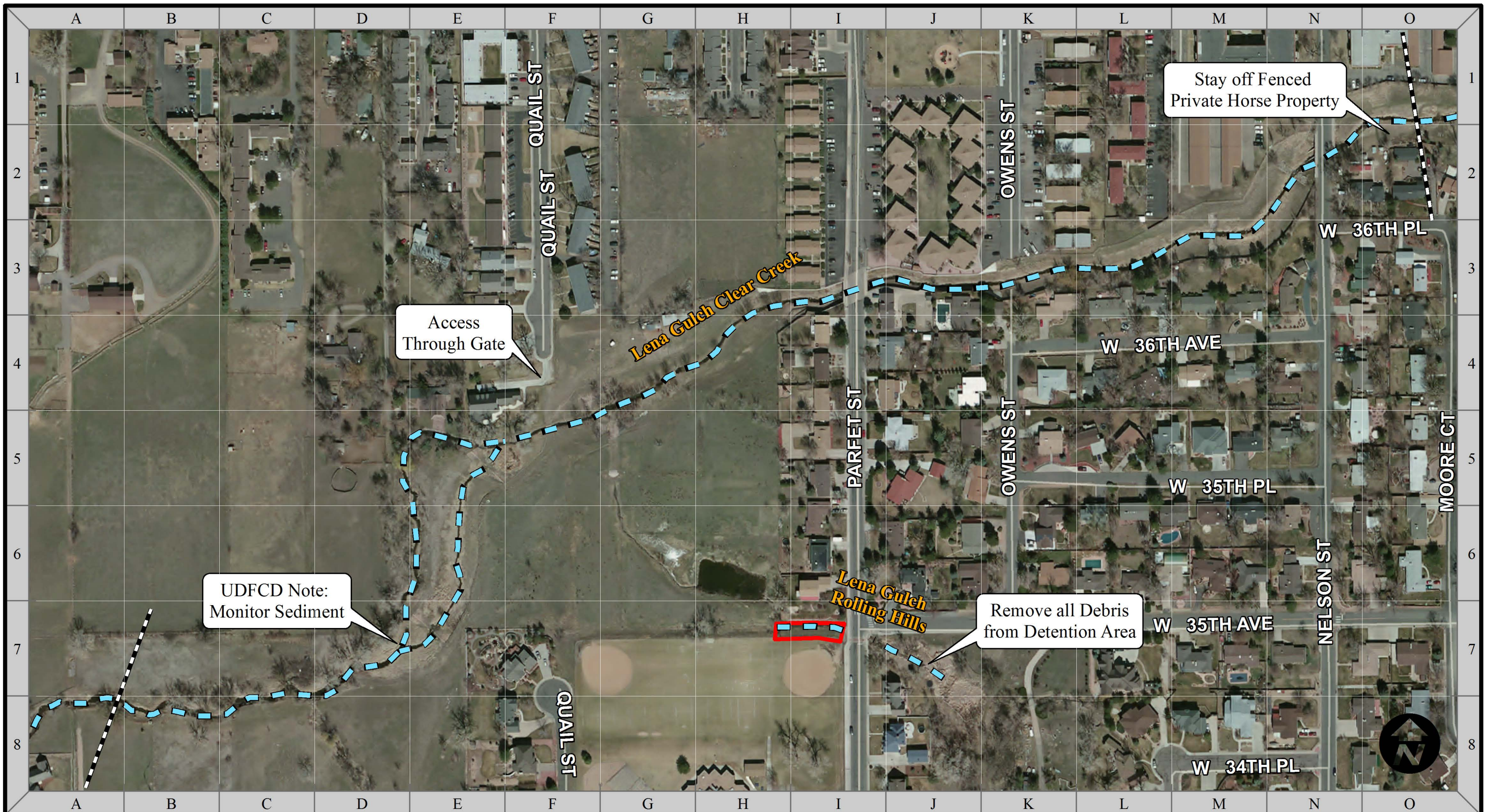


LEGEND

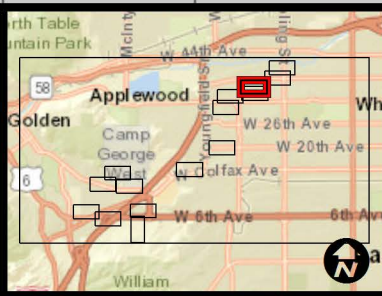
- DEBRIS REMOVAL
- MATCH LINES
- WEED CONTROL
- NATURAL AREA

1 GRID LENGTH = 200'

**LENA GULCH
CLEAR CREEK**



URBAN DRAINAGE AND FLOOD CONTROL DISTRICT
ROUTINE MAINTENANCE



LEGEND

- DEBRIS REMOVAL
- WEED CONTROL
- MATCH LINES
- NATURAL AREA

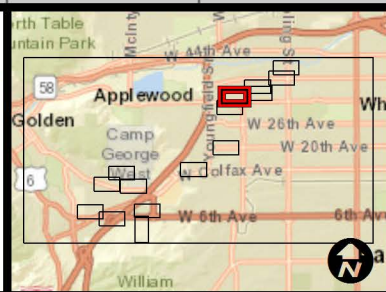
1 GRID LENGTH = 200'

LENA GULCH CLEAR CREEK





43 OF 80



**URBAN DRAINAGE AND FLOOD
CONTROL DISTRICT
ROUTINE MAINTENANCE**

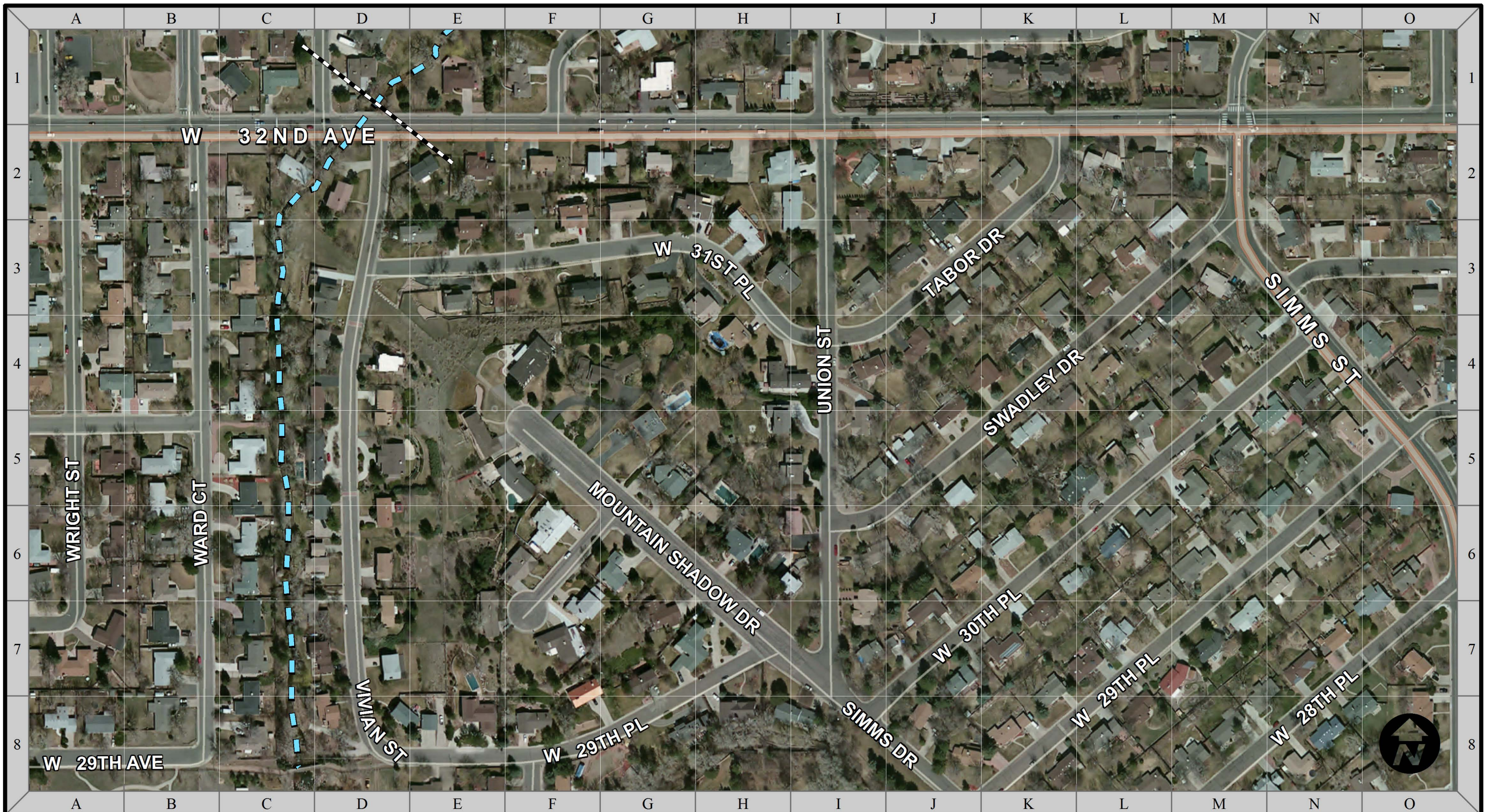


LEGEND

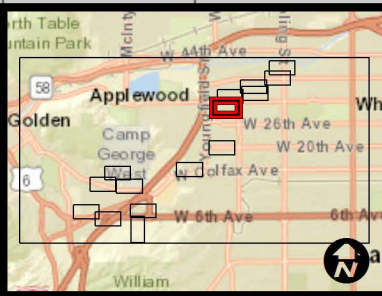
-  DEBRIS REMOVAL
-  MATCH LINES
-  WEED CONTROL
-  NATURAL AREA

1 GRID LENGTH = 200'

**LENA GULCH
CLEAR CREEK**



**URBAN DRAINAGE AND FLOOD
CONTROL DISTRICT
ROUTINE MAINTENANCE**

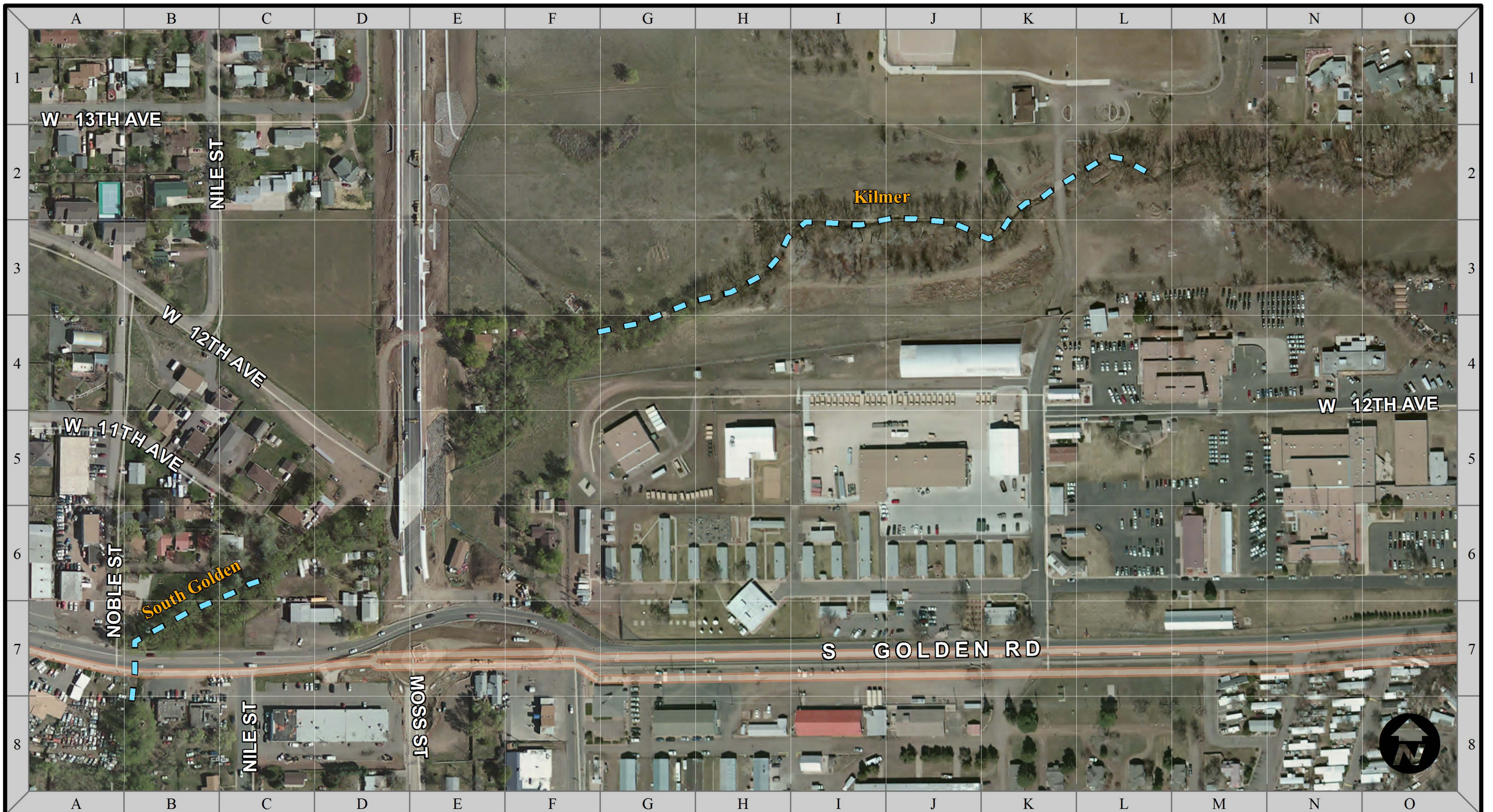


LEGEND

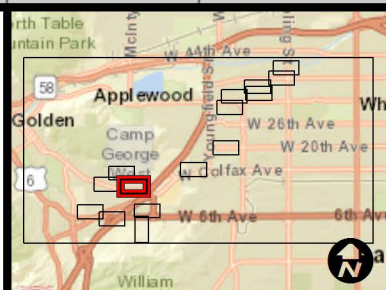
DEBRIS REMOVAL	WEED CONTROL
MATCH LINES	NATURAL AREA

1 GRID LENGTH = 200'

**LENA GULCH
CLEAR CREEK**



**URBAN DRAINAGE AND FLOOD
CONTROL DISTRICT
ROUTINE MAINTENANCE**



LEGEND

- DEBRIS REMOVAL
- WEED CONTROL
- MATCH LINES
- NATURAL AREA

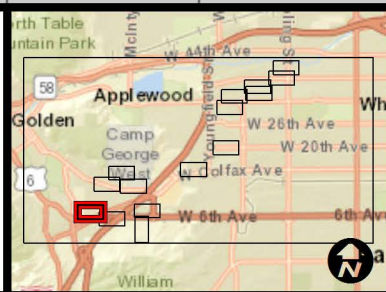
1 GRID LENGTH = 200'

LENA GULCH
KILMER ST & S GOLDEN RD

46 OF 80



**URBAN DRAINAGE AND FLOOD
CONTROL DISTRICT
ROUTINE MAINTENANCE**

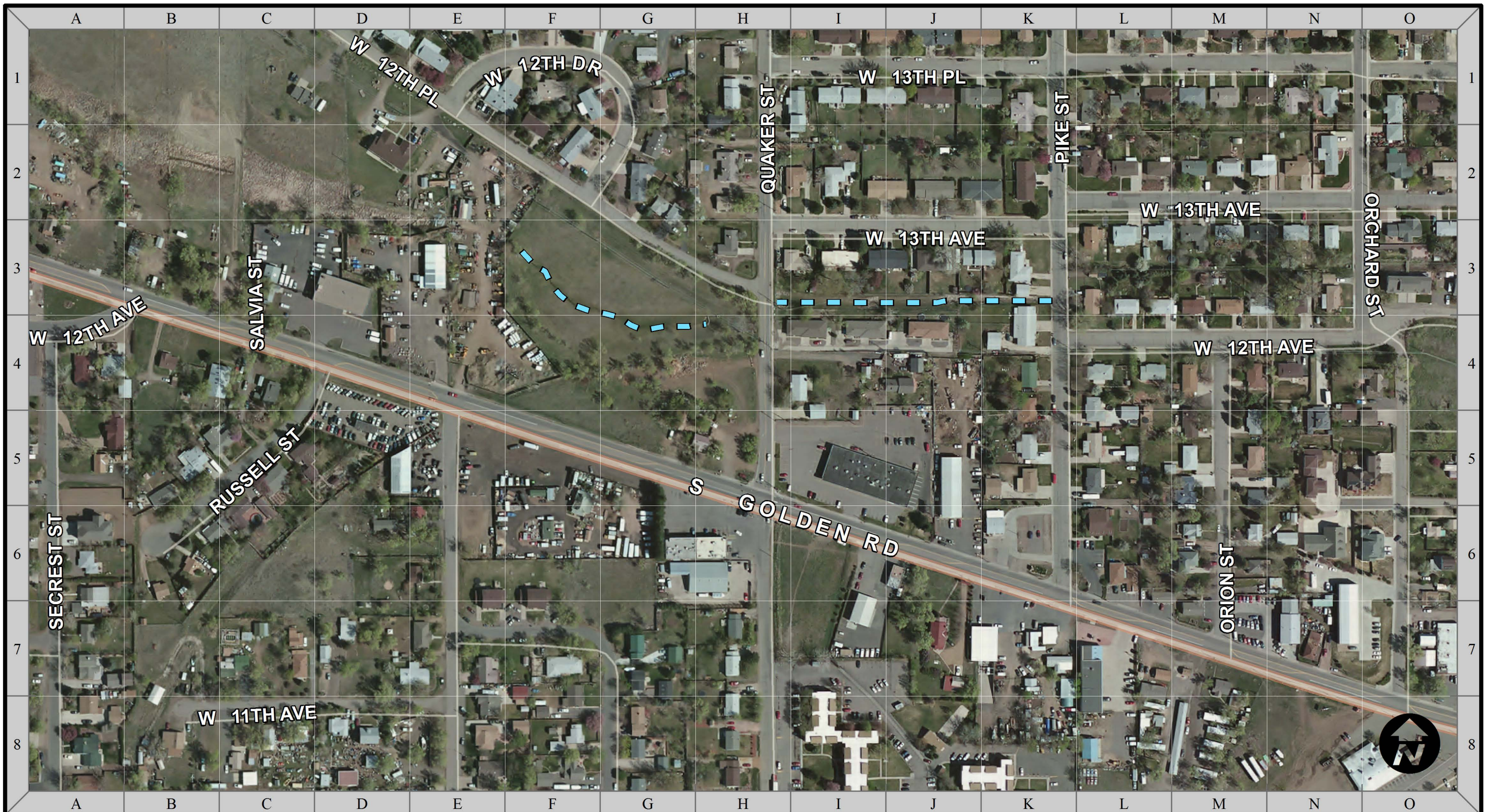


LEGEND

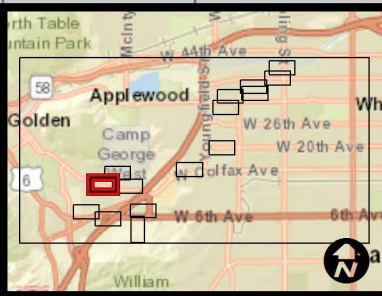
DEBRIS REMOVAL	WEED CONTROL
MATCH LINES	NATURAL AREA

1 GRID LENGTH = 200'





**LENA GULCH
MT VERNON RD**



**URBAN DRAINAGE AND FLOOD
CONTROL DISTRICT
ROUTINE MAINTENANCE**



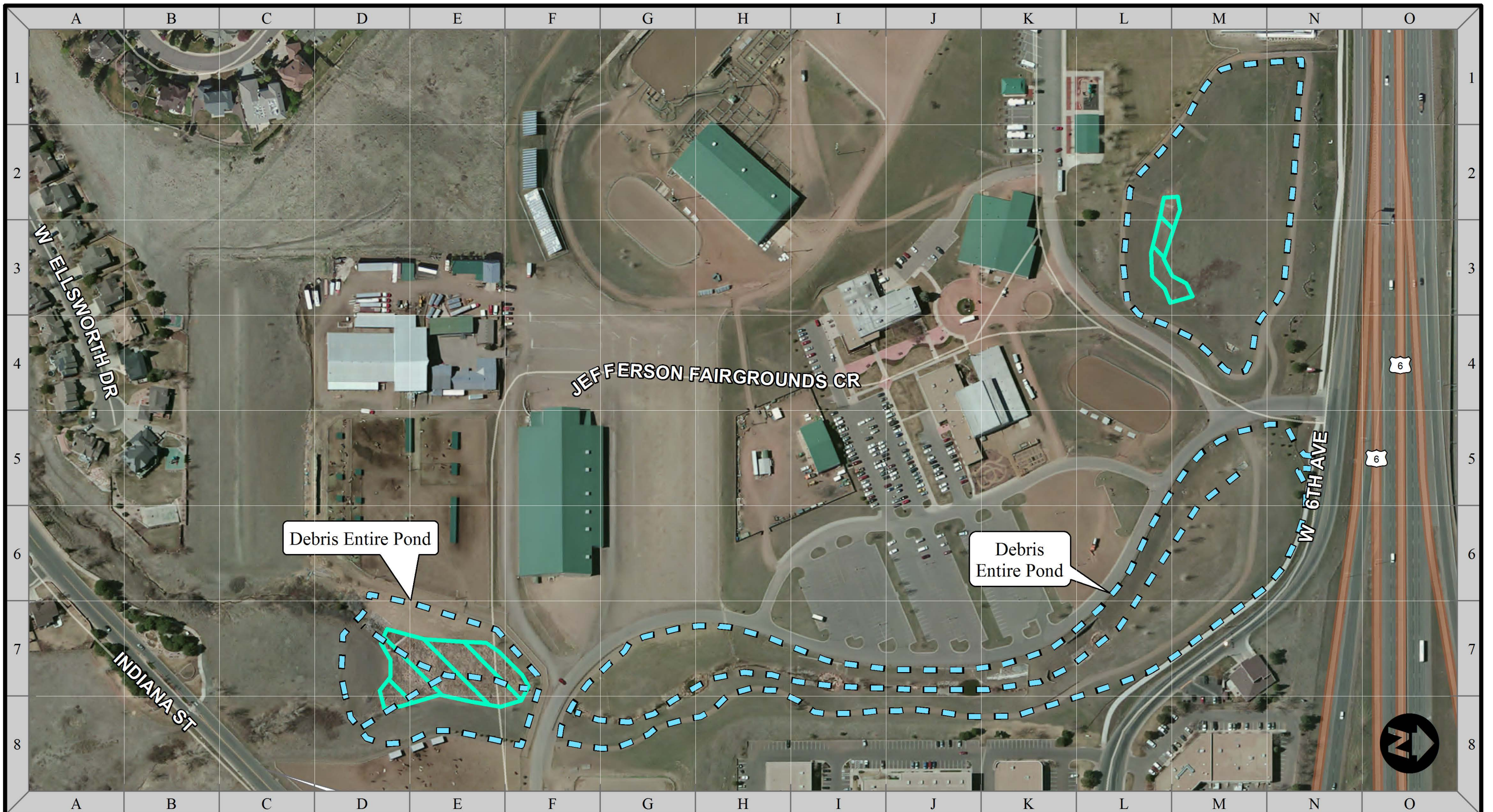
LEGEND

 DEBRIS REMOVAL	 WEED CONTROL
 MATCH LINES	 NATURAL AREA

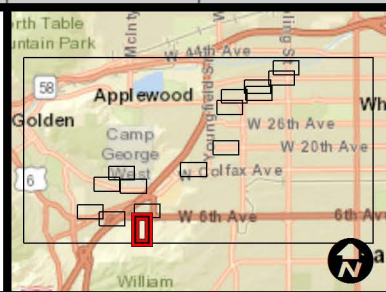
1 GRID LENGTH = 200'

**LENA GULCH
CRESTVIEW VILLA TRIB**

48 OF 80



**URBAN DRAINAGE AND FLOOD
CONTROL DISTRICT
ROUTINE MAINTENANCE**

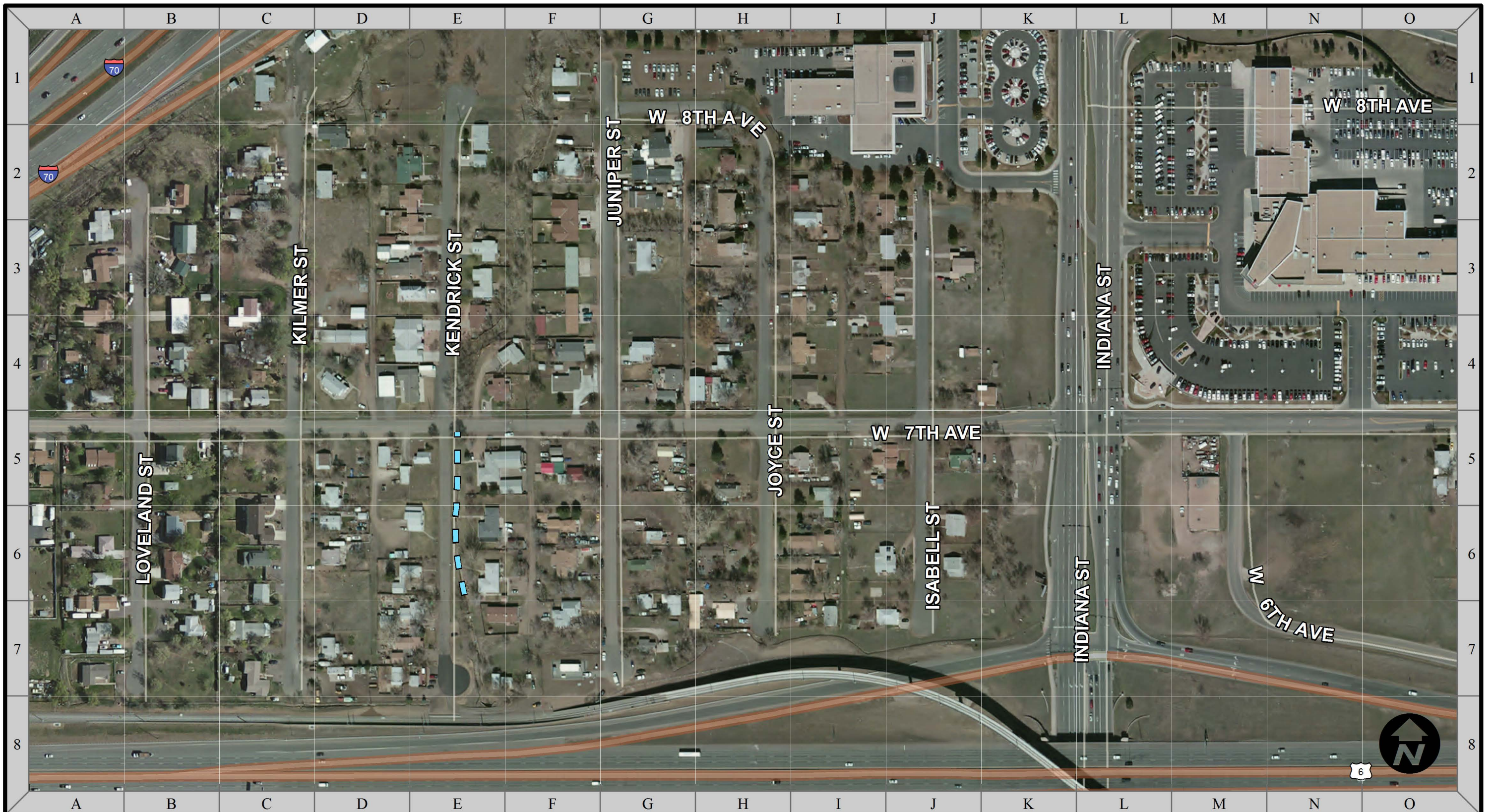


LEGEND

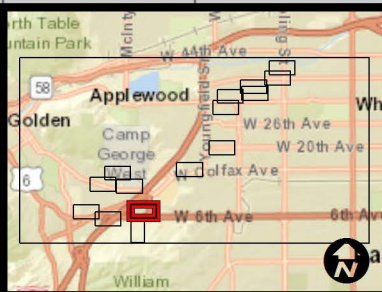
DEBRIS REMOVAL	WEED CONTROL
MATCH LINES	NATURAL AREA

1 GRID LENGTH = 200'

**LENA GULCH
DRAINAGEWAY G**



**URBAN DRAINAGE AND FLOOD
CONTROL DISTRICT
ROUTINE MAINTENANCE**

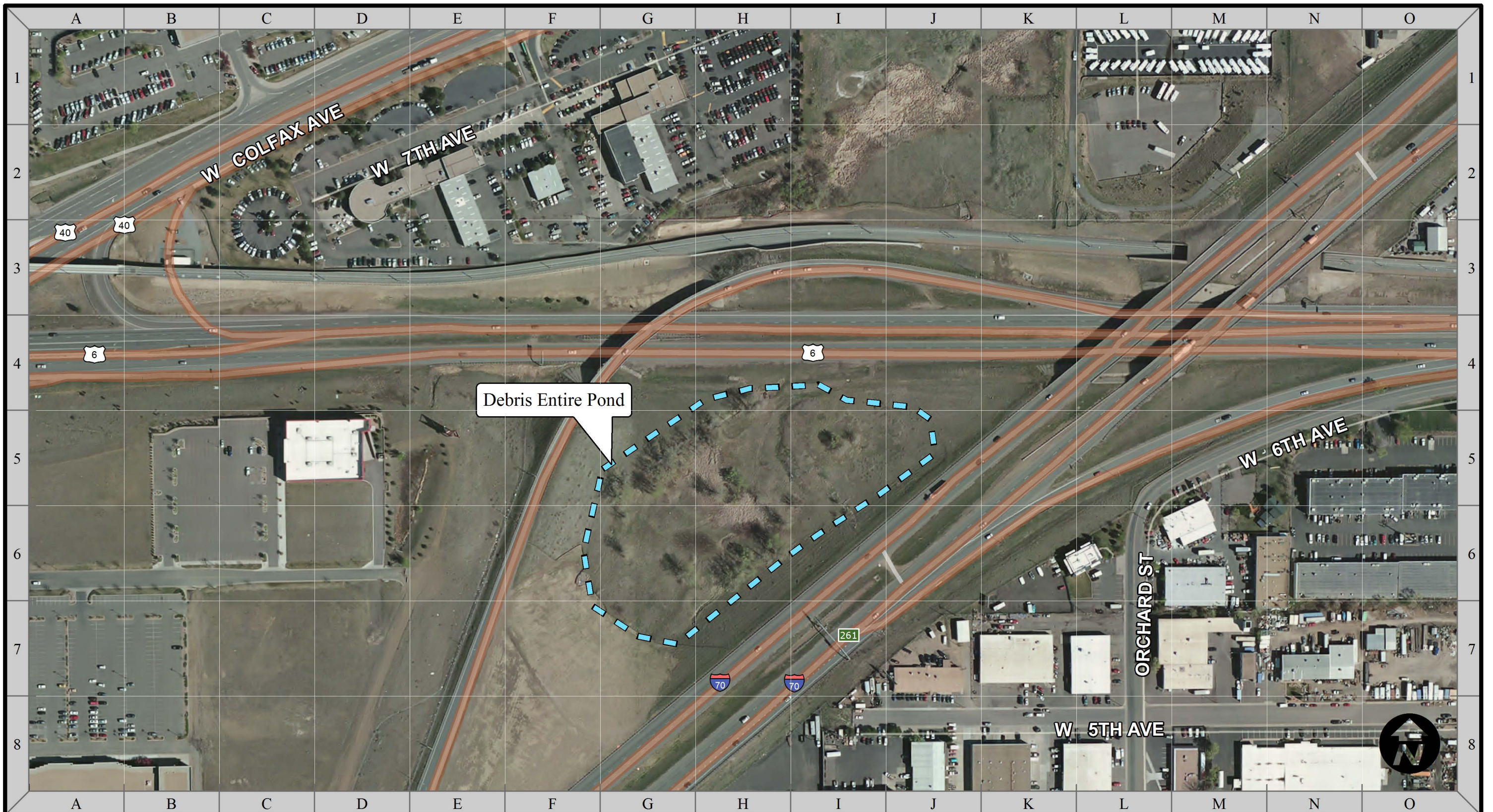


LEGEND

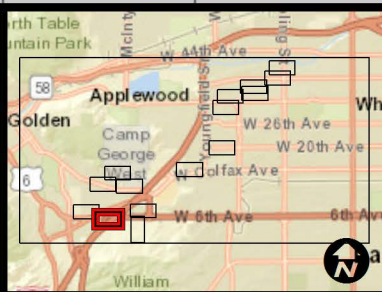
DEBRIS REMOVAL	WEED CONTROL
MATCH LINES	NATURAL AREA

1 GRID LENGTH = 200'

**LENA GULCH
FAIRGROUNDS GULCH
6TH AVENUE**



**URBAN DRAINAGE AND FLOOD
CONTROL DISTRICT
ROUTINE MAINTENANCE**



LEGEND

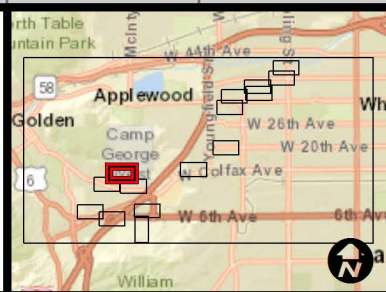
- DEBRIS REMOVAL
- WEED CONTROL
- MATCH LINES
- NATURAL AREA

1 GRID LENGTH = 200'

**LENA GULCH
TRIBUTARY H**



URBAN DRAINAGE AND FLOOD CONTROL DISTRICT
ROUTINE MAINTENANCE



LEGEND

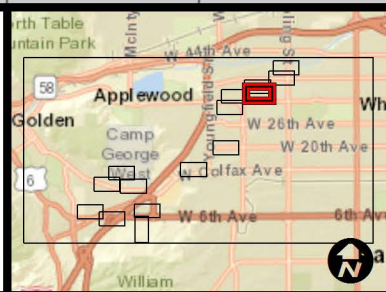
- DEBRIS REMOVAL
- WEED CONTROL
- MATCH LINES
- NATURAL AREA

1 GRID LENGTH = 200'





LENA GULCH
PLEASANT VIEW TRIB



URBAN DRAINAGE AND FLOOD CONTROL DISTRICT
ROUTINE MAINTENANCE



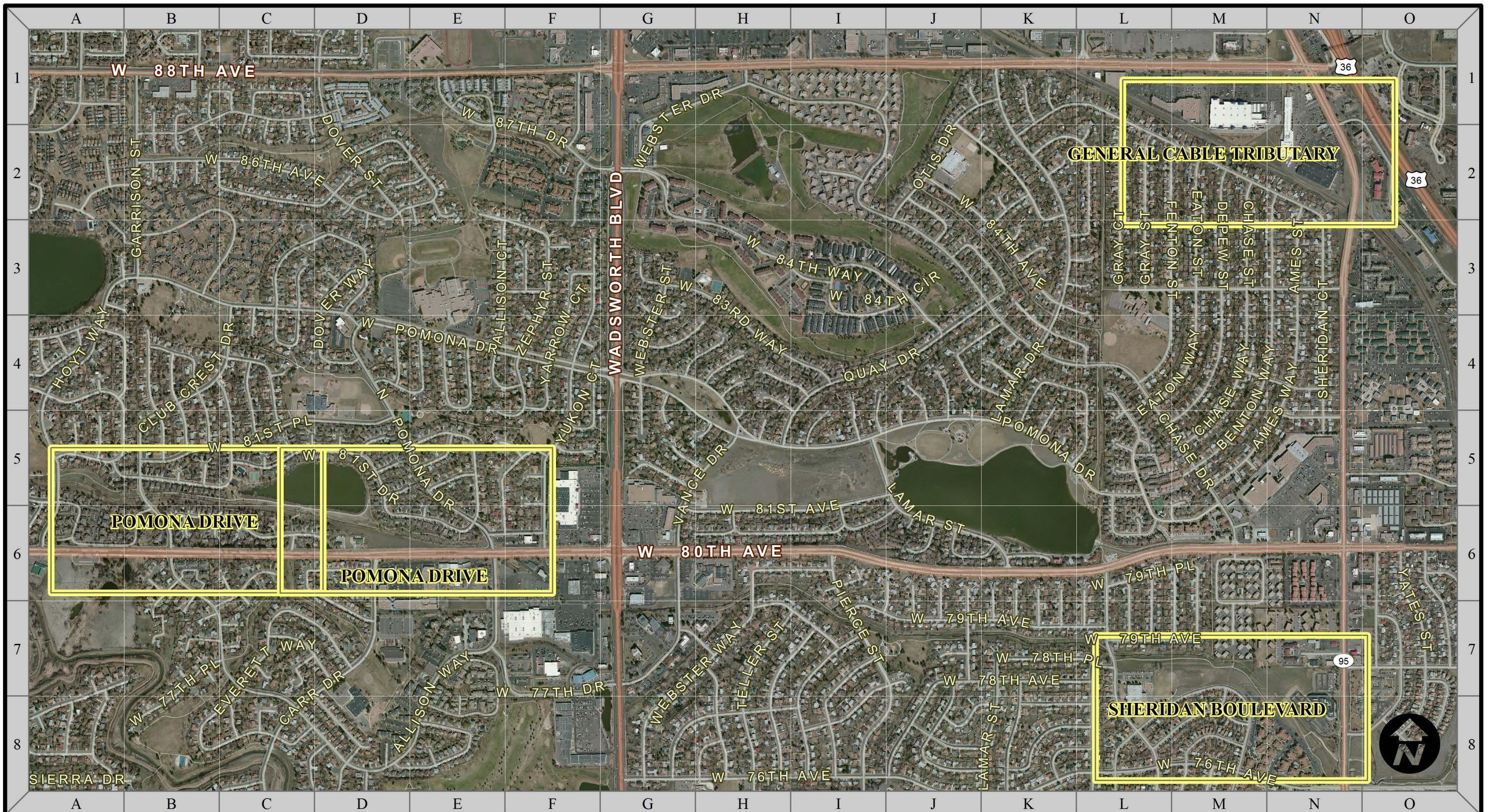
LEGEND

-  DEBRIS REMOVAL
-  WEED CONTROL
-  MATCH LINES
-  NATURAL AREA

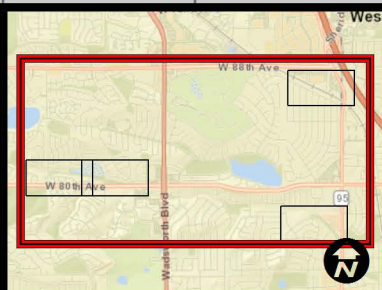
1 GRID LENGTH = 200'

LENA GULCH
ROLLING HILLS TRIB





53 OF 80



**URBAN DRAINAGE AND FLOOD
CONTROL DISTRICT
ROUTINE MAINTENANCE**



LEGEND

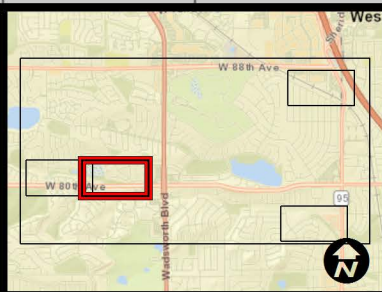
 DEBRIS REMOVAL	 WEED CONTROL
 MATCH LINES	 NATURAL AREA

1 GRID LENGTH = 1050'

INDEX MAP
Little Dry Creek
Sheets 55 - 58



**URBAN DRAINAGE AND FLOOD
CONTROL DISTRICT
ROUTINE MAINTENANCE**

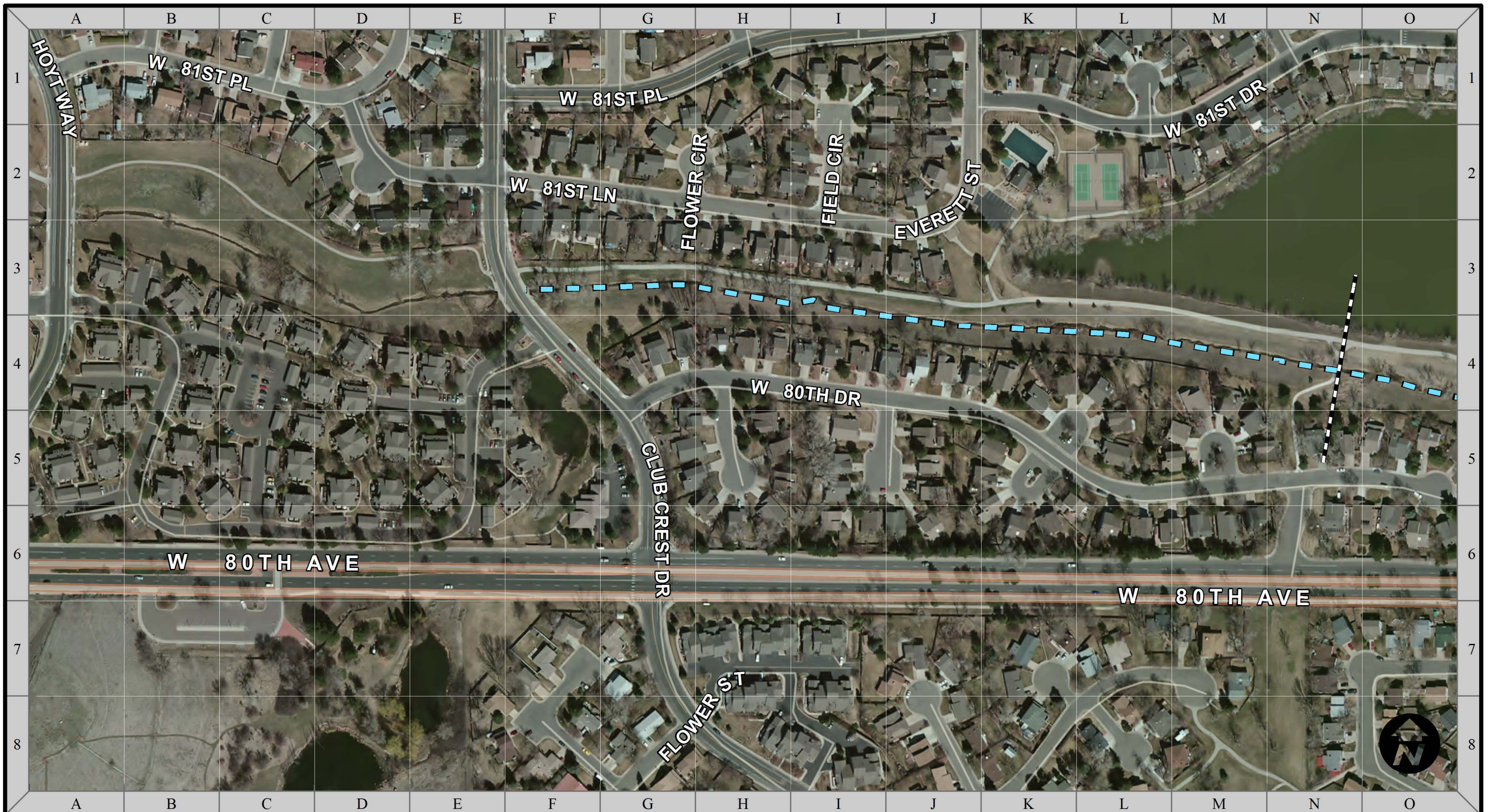


LEGEND

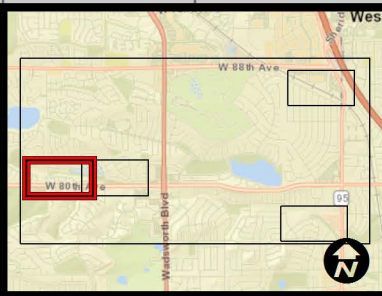
DEBRIS REMOVAL	WEED CONTROL
MATCH LINES	NATURAL AREA

1 GRID LENGTH = 200'





**LITTLE DRY CREEK
POMONA DRIVE**



**URBAN DRAINAGE AND FLOOD
CONTROL DISTRICT
ROUTINE MAINTENANCE**



LEGEND

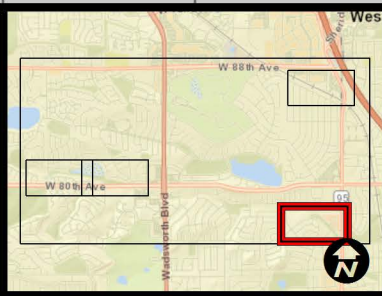
 DEBRIS REMOVAL	 WEED CONTROL
 MATCH LINES	 NATURAL AREA

1 GRID LENGTH = 200'





**LITTLE DRY CREEK
POMONA DRIVE**



URBAN DRAINAGE AND FLOOD CONTROL DISTRICT
ROUTINE MAINTENANCE



LEGEND

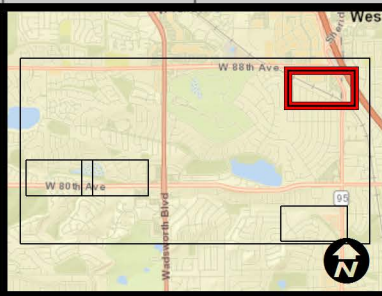
 DEBRIS REMOVAL	 WEED CONTROL
 MATCH LINES	 NATURAL AREA

1 GRID LENGTH = 200'

LITTLE DRY CREEK
SHERIDAN BOULEVARD



URBAN DRAINAGE AND FLOOD CONTROL DISTRICT
ROUTINE MAINTENANCE

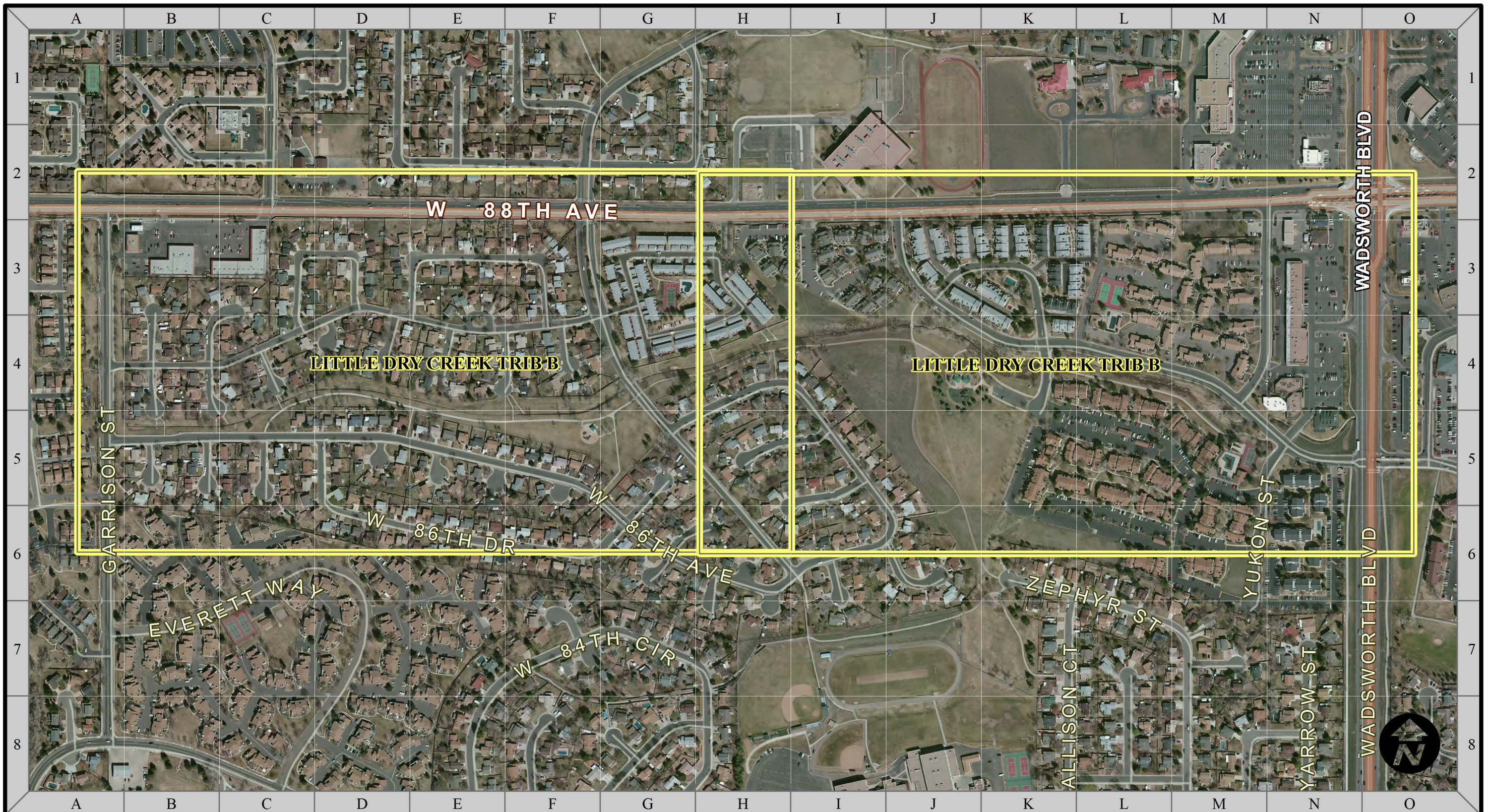


LEGEND

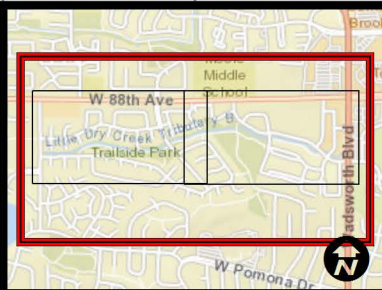
DEBRIS REMOVAL	WEED CONTROL
MATCH LINES	NATURAL AREA

1 GRID LENGTH = 200'





LITTLE DRY CREEK
GENERAL CABLE TRIBUTARY



**URBAN DRAINAGE AND FLOOD
CONTROL DISTRICT
ROUTINE MAINTENANCE**



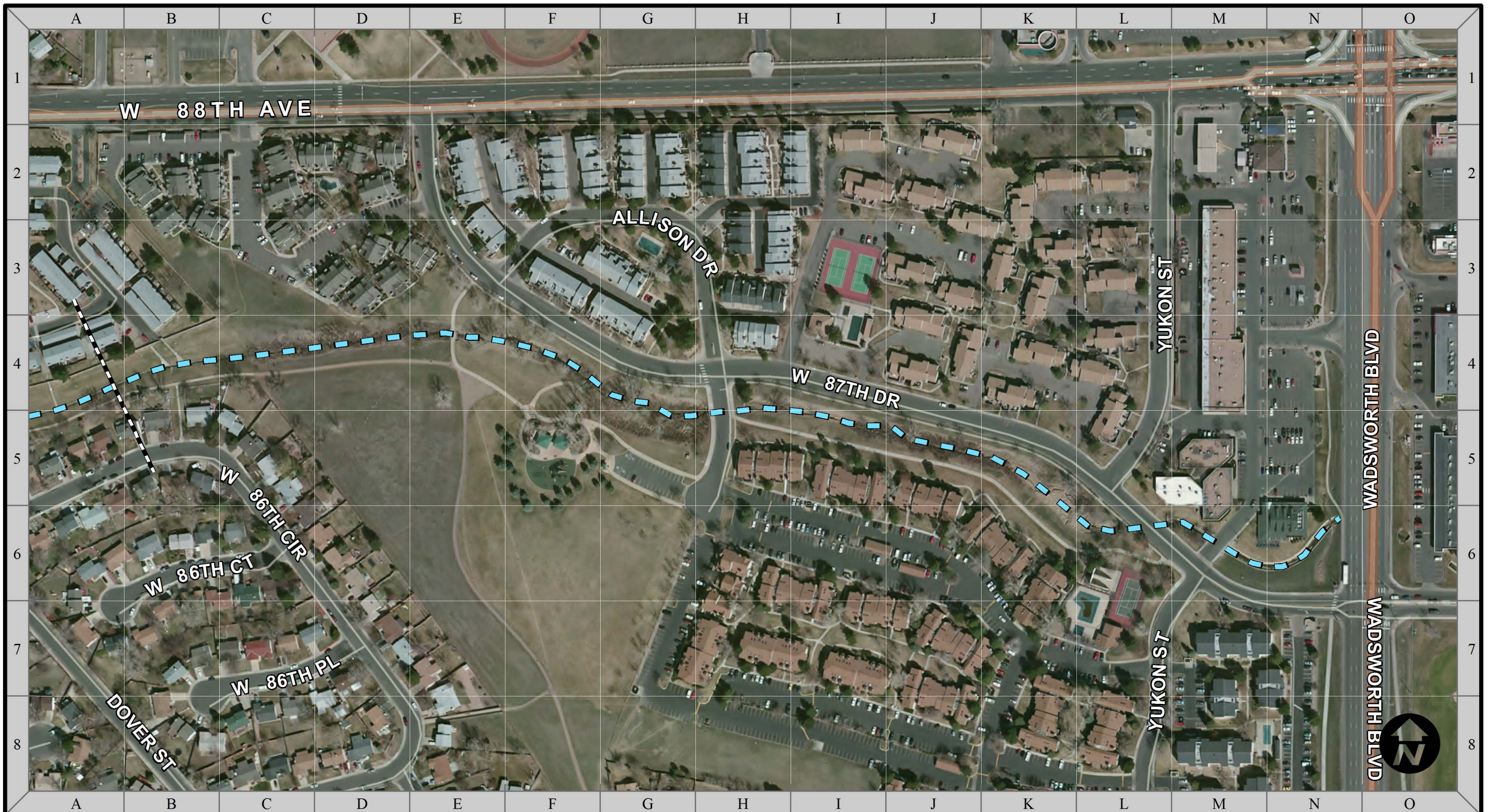
LEGEND

-  DEBRIS REMOVAL
-  WEED CONTROL
-  MATCH LINES
-  NATURAL AREA

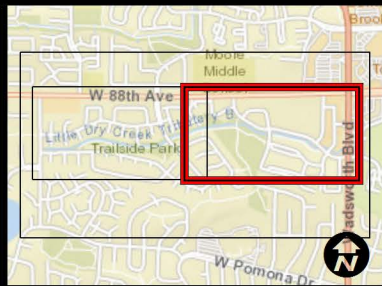
1 GRID LENGTH = 400'

LITTLE DRY CREEK TRIB B





Little Dry Creek Trib B
Sheets 60 - 61



URBAN DRAINAGE AND FLOOD CONTROL DISTRICT
ROUTINE MAINTENANCE

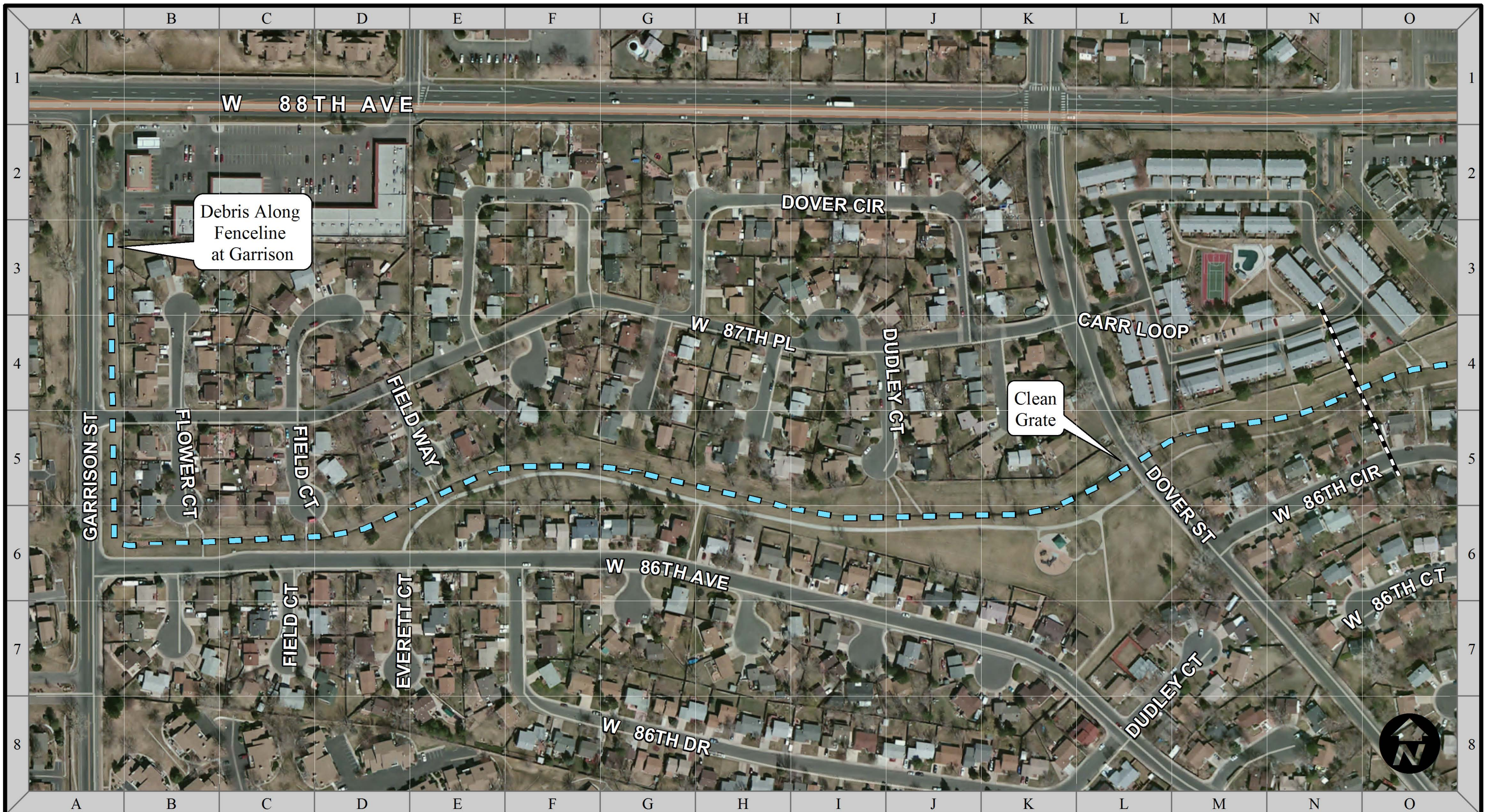


LEGEND

-  DEBRIS REMOVAL
-  MATCH LINES
-  WEED CONTROL
-  NATURAL AREA

1 GRID LENGTH = 200'

LITTLE DRY CREEK TRIB B



URBAN DRAINAGE AND FLOOD CONTROL DISTRICT
ROUTINE MAINTENANCE

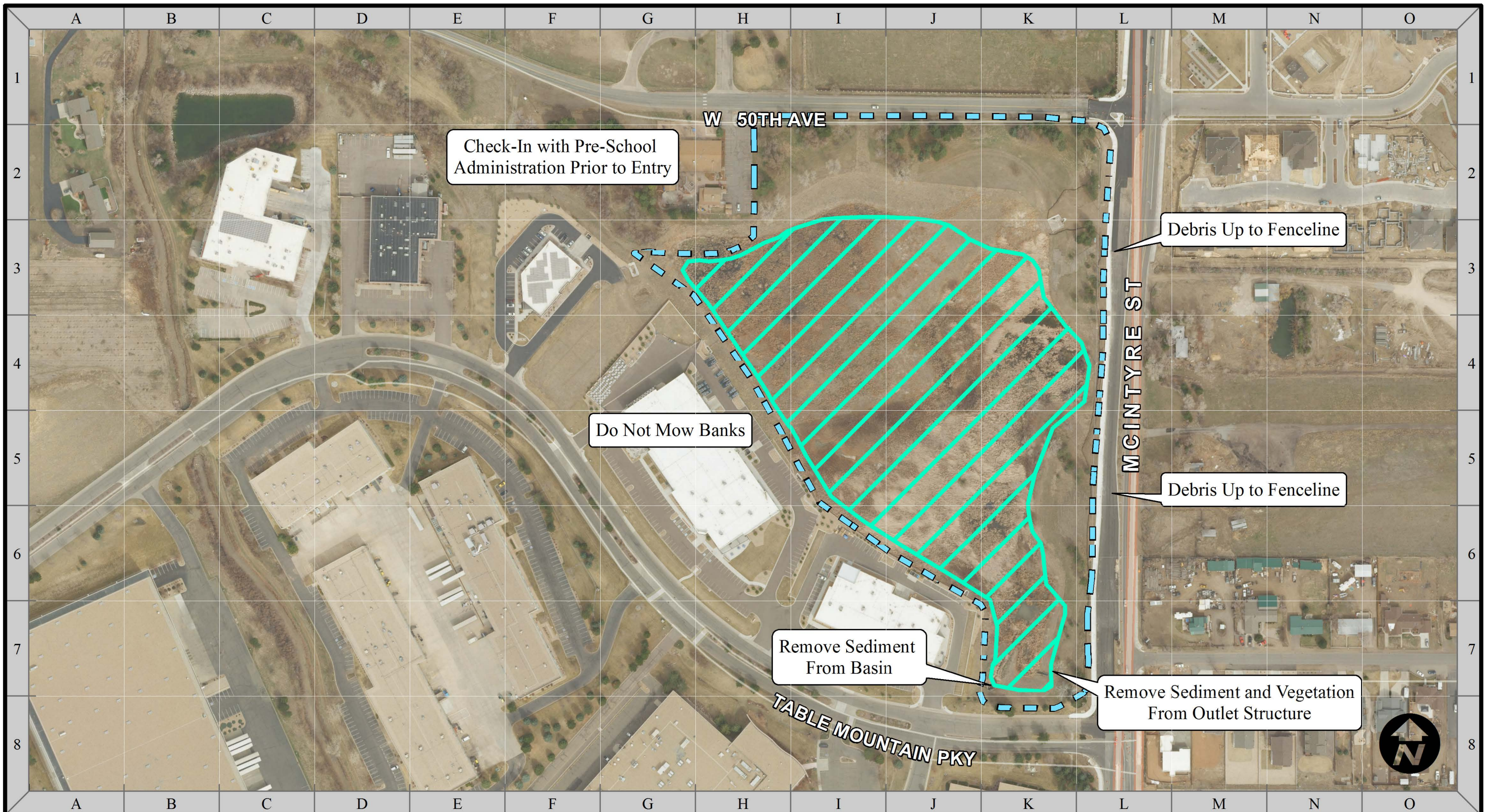


LEGEND

- DEBRIS REMOVAL
- WEED CONTROL
- MATCH LINES
- NATURAL AREA

1 GRID LENGTH = 200'

LITTLE DRY CREEK TRIB B



URBAN DRAINAGE AND FLOOD CONTROL DISTRICT
ROUTINE MAINTENANCE



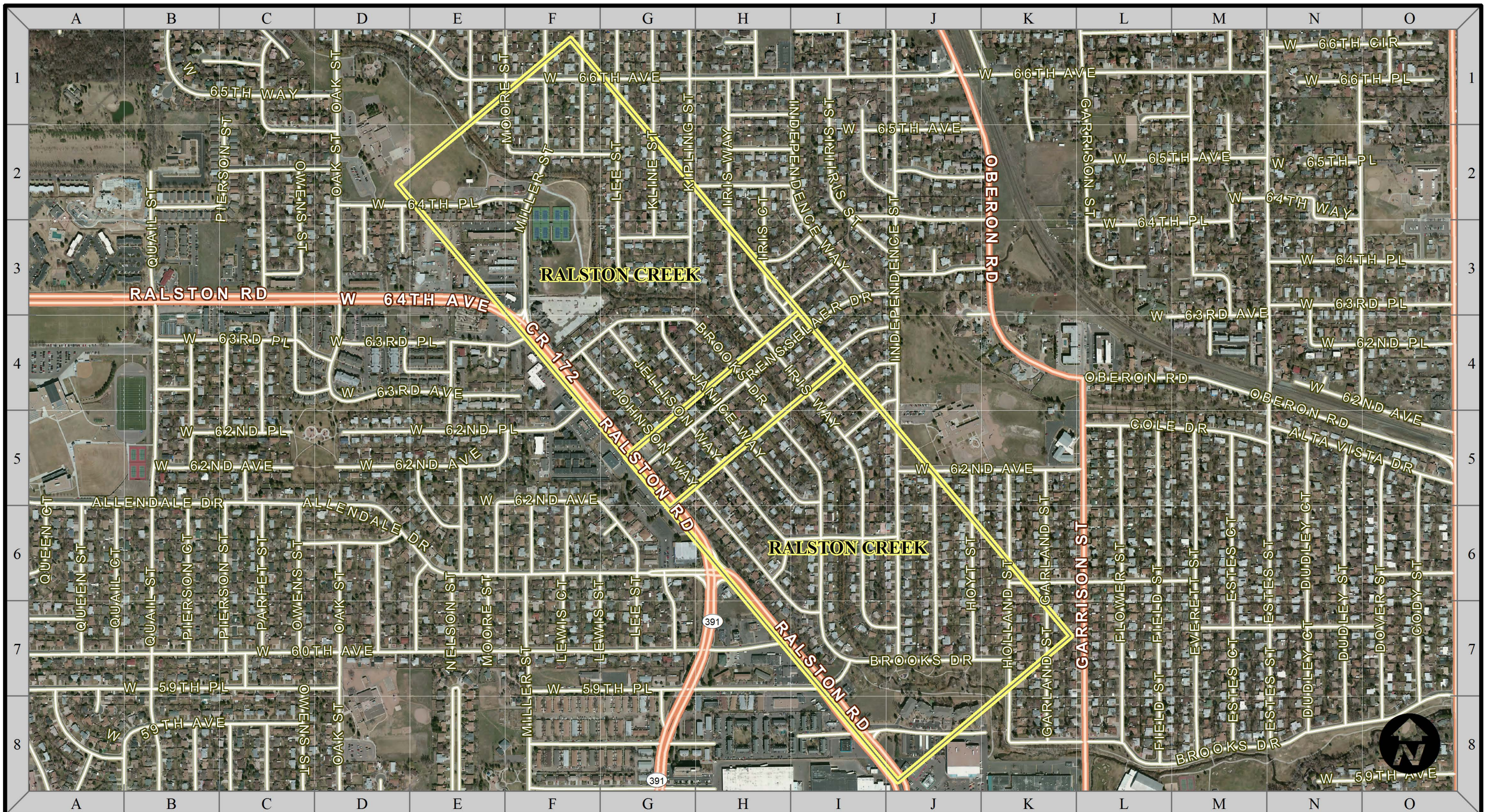
LEGEND

- DEBRIS REMOVAL
- MATCH LINES
- WEED CONTROL
- NATURAL AREA

1 GRID LENGTH = 200'

MT. OLIVET DRAINAGE
SWAMP ANGEL DETENTION POND

62 OF 80



URBAN DRAINAGE AND FLOOD CONTROL DISTRICT
ROUTINE MAINTENANCE




LEGEND

DEBRIS REMOVAL	WEED CONTROL
MATCH LINES	NATURAL AREA

1 GRID LENGTH = 675'





INDEX MAP
 Ralston Creek
 Sheets 64 - 65



URBAN DRAINAGE AND FLOOD CONTROL DISTRICT
ROUTINE MAINTENANCE




LEGEND

 DEBRIS REMOVAL	 WEED CONTROL
 MATCH LINES	 NATURAL AREA

1 GRID LENGTH = 200'

RALSTON CREEK



URBAN DRAINAGE AND FLOOD CONTROL DISTRICT
ROUTINE MAINTENANCE

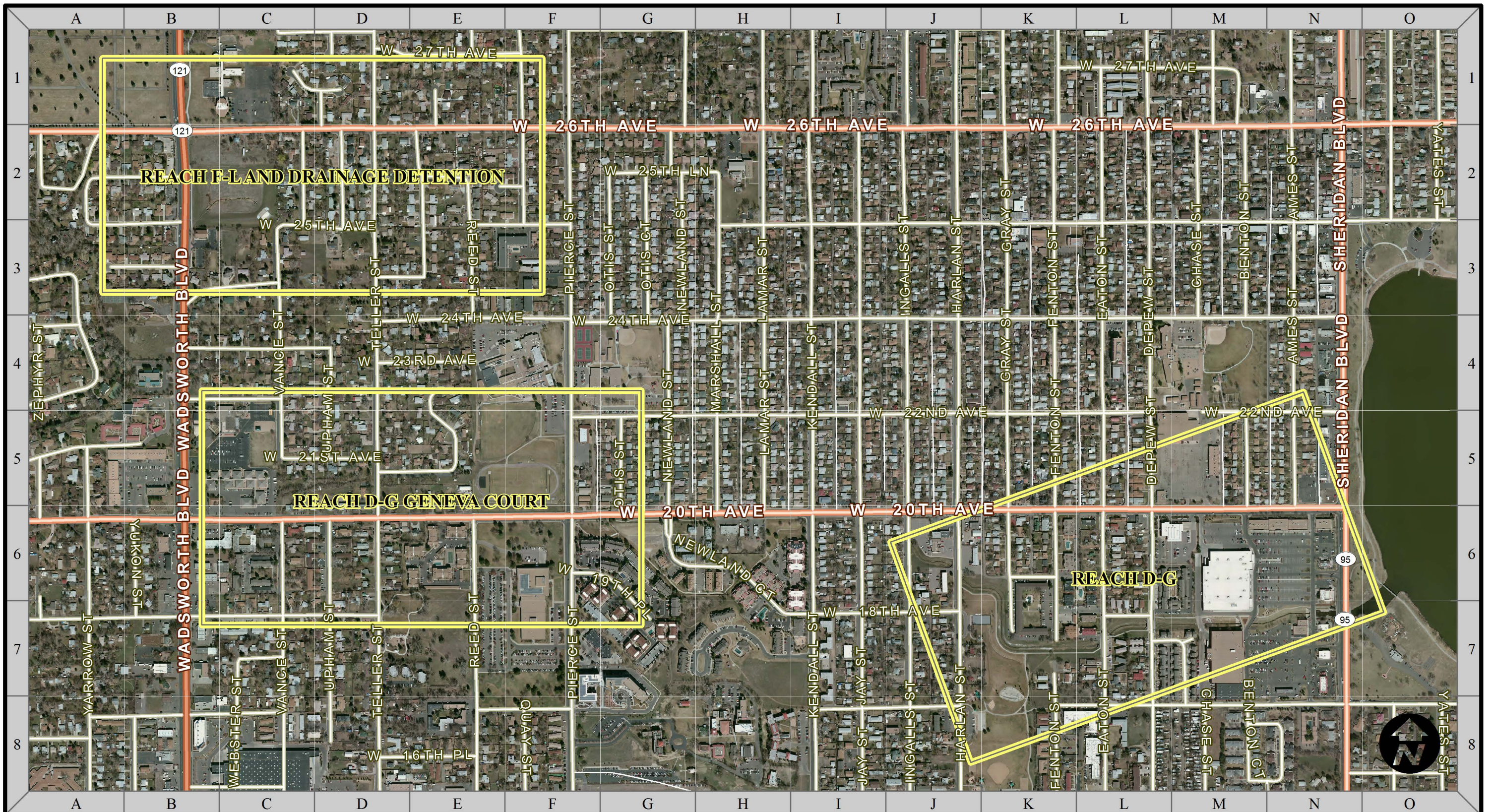


LEGEND

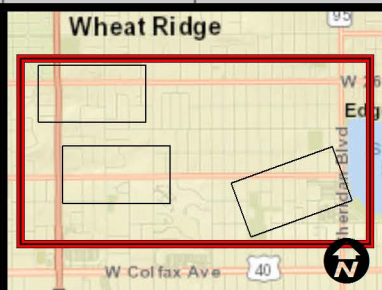
DEBRIS REMOVAL	WEED CONTROL
MATCH LINES	NATURAL AREA

1 GRID LENGTH = 200'





RALSTON CREEK



URBAN DRAINAGE AND FLOOD CONTROL DISTRICT
ROUTINE MAINTENANCE

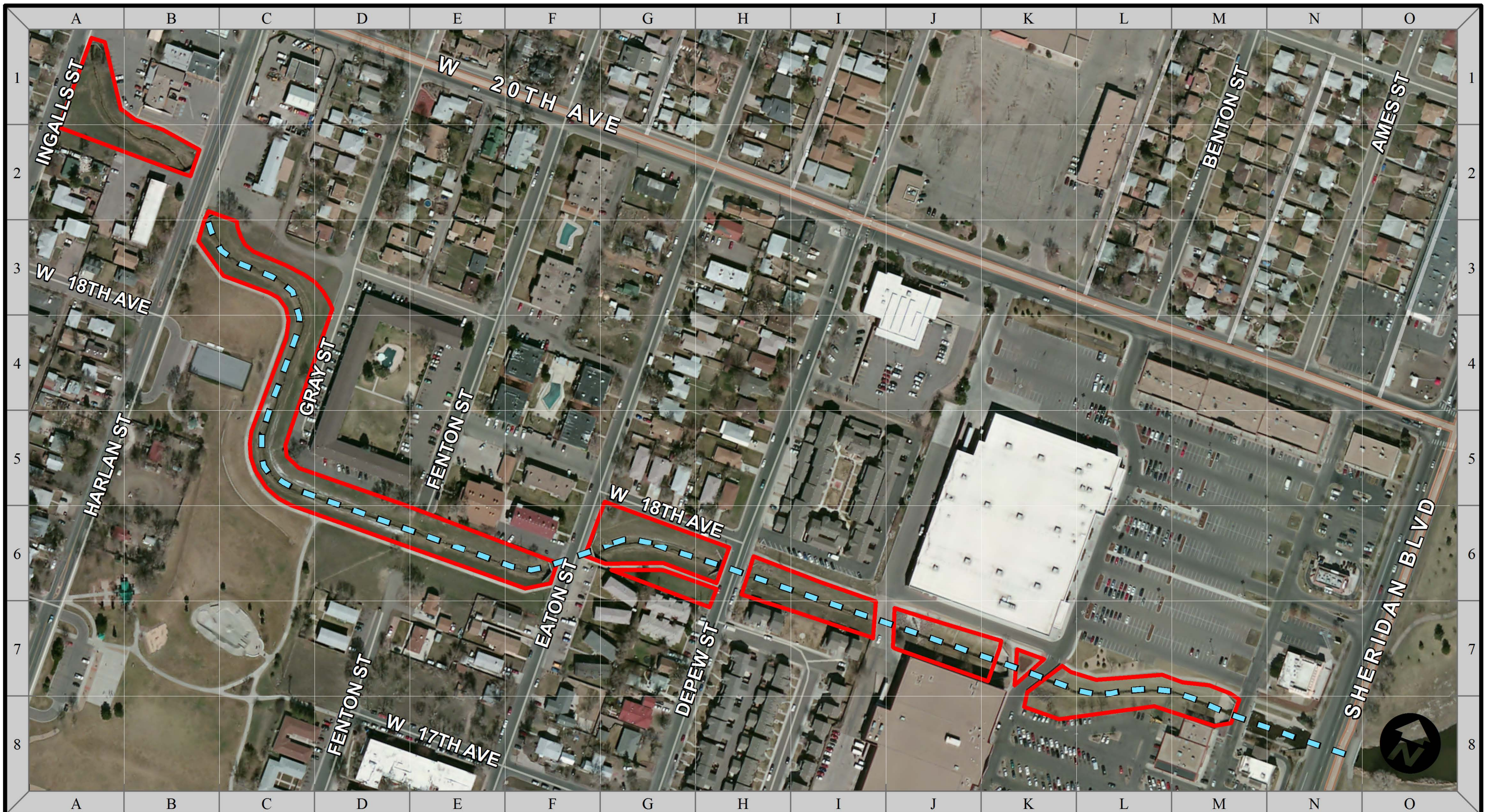


LEGEND

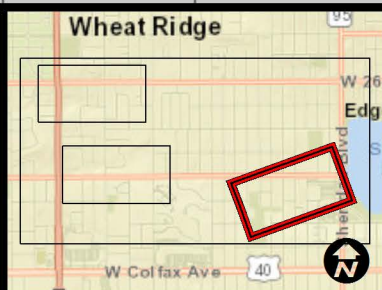
 DEBRIS REMOVAL	 WEED CONTROL
 MATCH LINES	 NATURAL AREA

1 GRID LENGTH = 650'


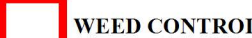


INDEX MAP
 Sloan Lake Drainage
 Sheets 67 - 69



**URBAN DRAINAGE AND FLOOD
CONTROL DISTRICT
ROUTINE MAINTENANCE**

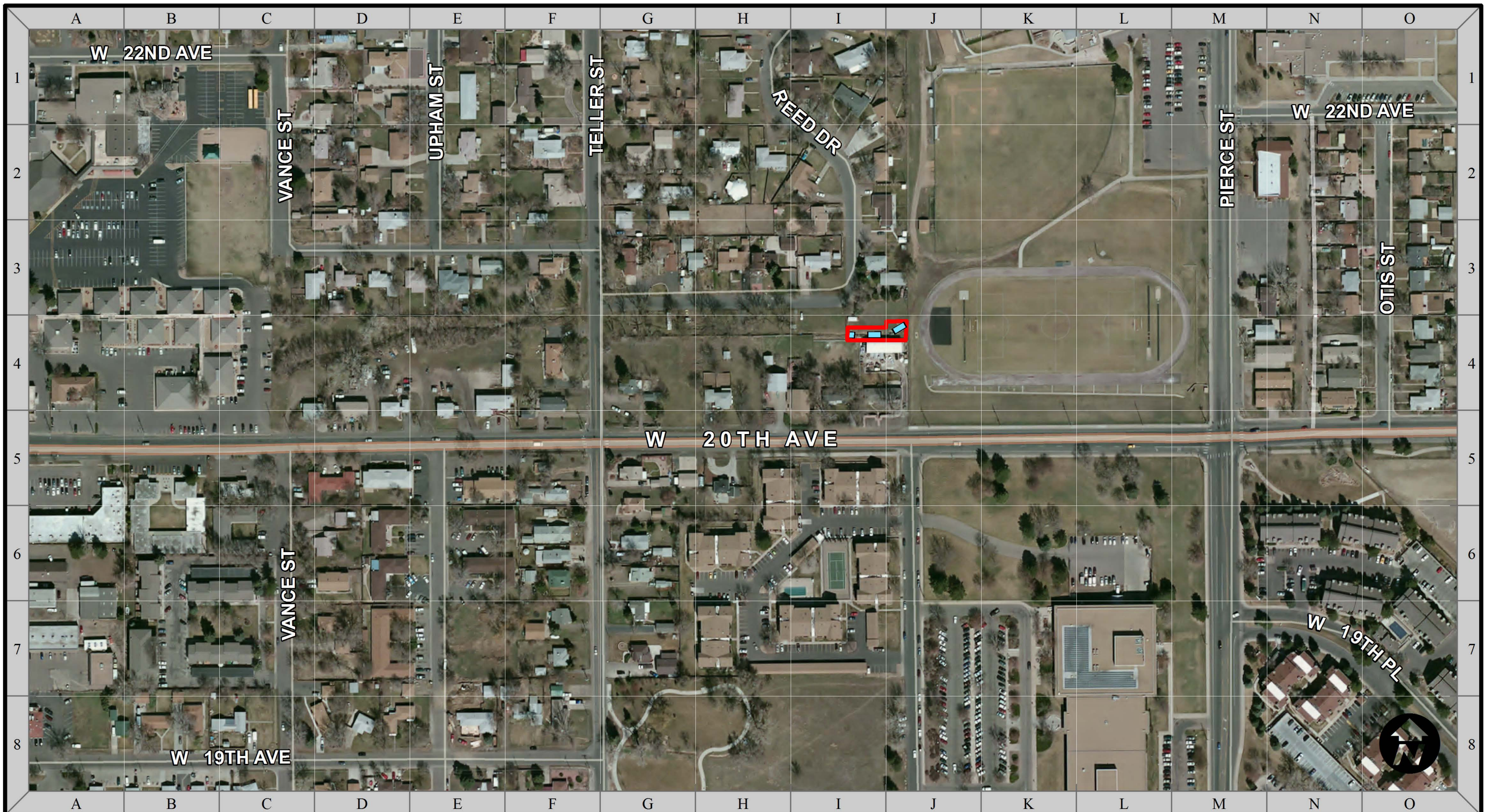


LEGEND

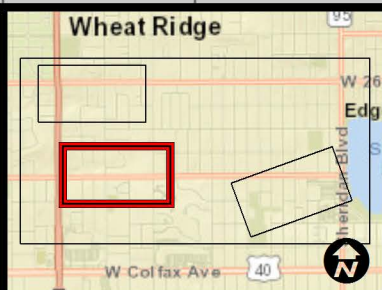
 DEBRIS REMOVAL	 WEED CONTROL
 MATCH LINES	 NATURAL AREA

1 GRID LENGTH = 200'

**SLOAN LAKE DRAINAGE
REACH D-G**



URBAN DRAINAGE AND FLOOD CONTROL DISTRICT
ROUTINE MAINTENANCE

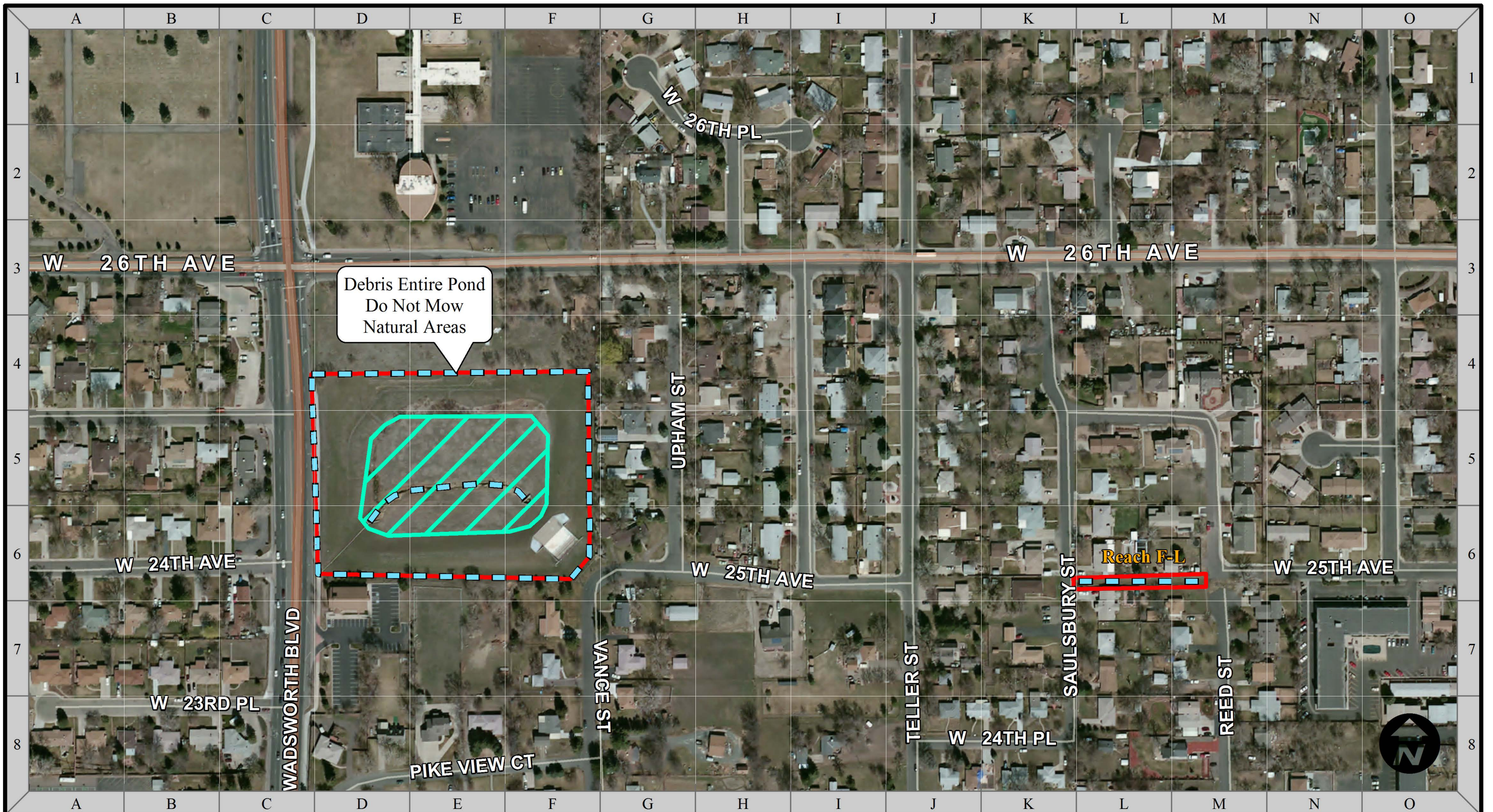


LEGEND

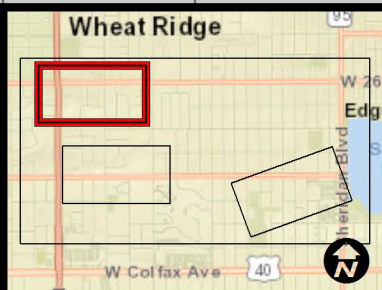
DEBRIS REMOVAL	WEED CONTROL
MATCH LINES	NATURAL AREA

1 GRID LENGTH = 200'

SLOAN LAKE DRAINAGE
REACH D-G
GENEVA COURT



URBAN DRAINAGE AND FLOOD CONTROL DISTRICT
ROUTINE MAINTENANCE

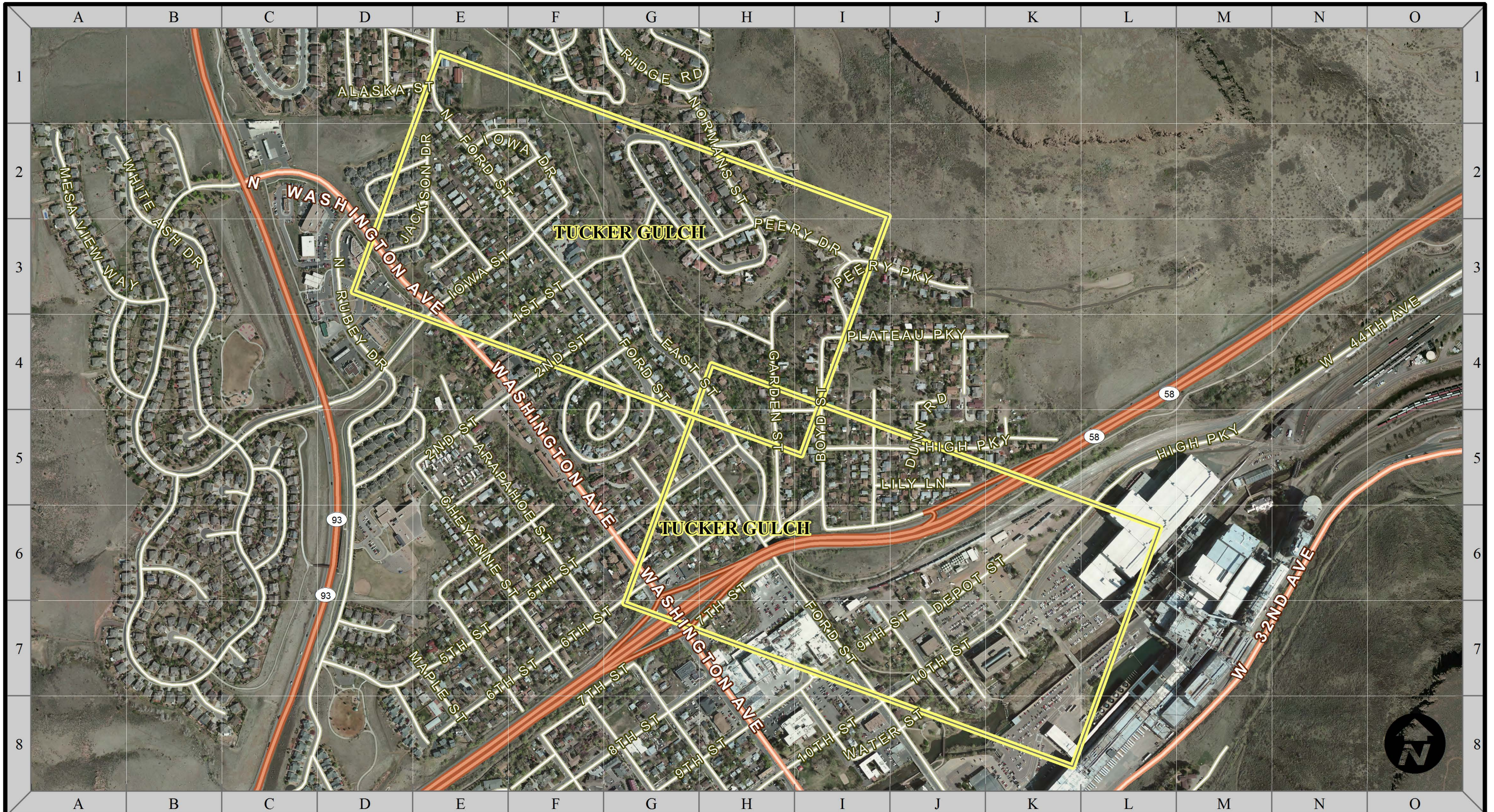


LEGEND

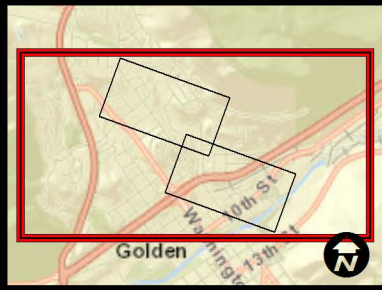
DEBRIS REMOVAL	WEED CONTROL
MATCH LINES	NATURAL AREA

1 GRID LENGTH = 200'





SLOAN LAKE DRAINAGE
REACH F-L AND DRAINAGE DETENTION



URBAN DRAINAGE AND FLOOD CONTROL DISTRICT
ROUTINE MAINTENANCE

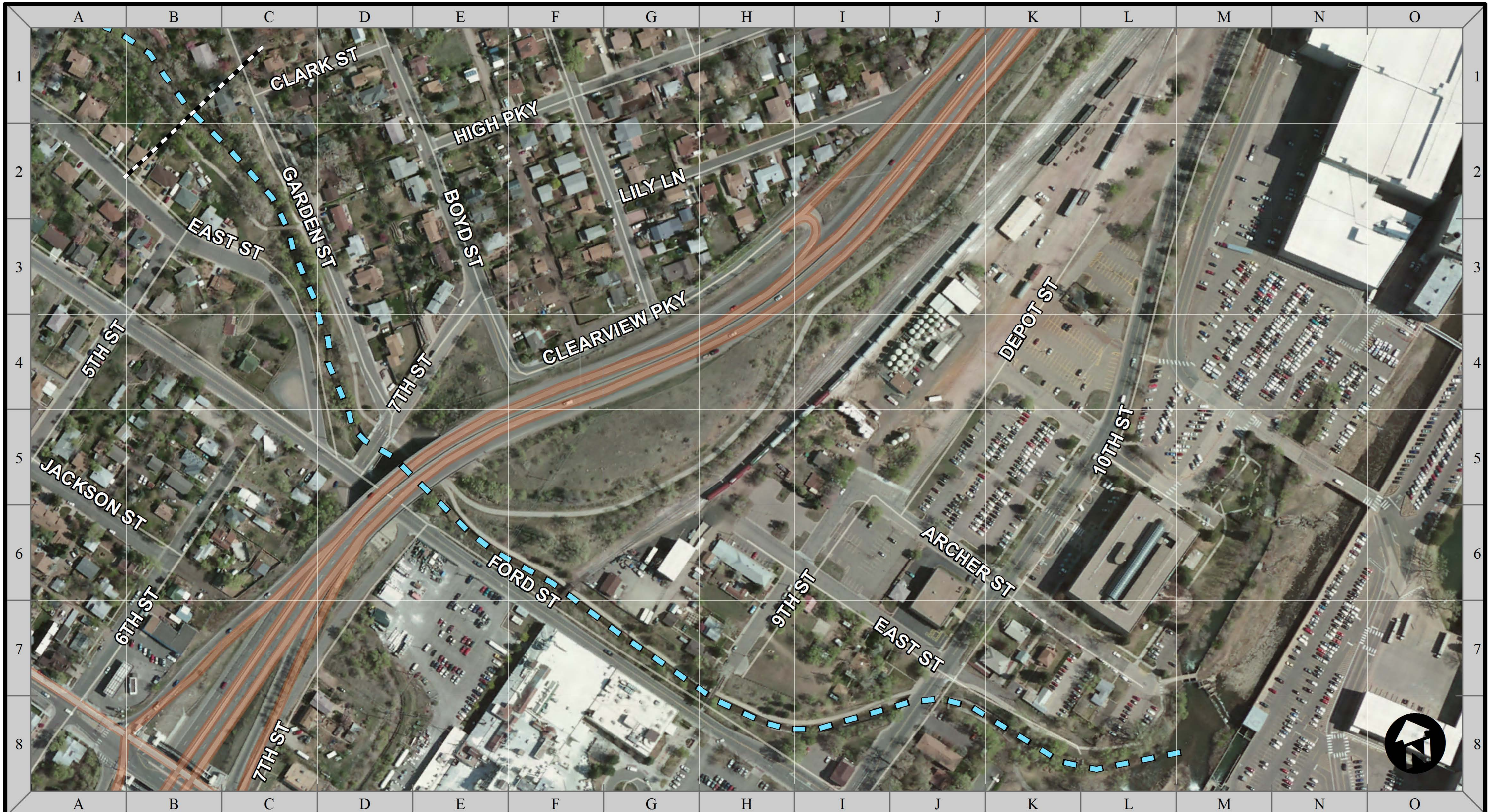


LEGEND

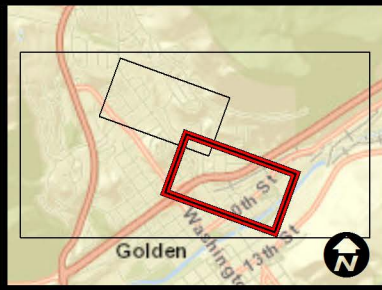
 DEBRIS REMOVAL	 WEED CONTROL
 MATCH LINES	 NATURAL AREA

1 GRID LENGTH = 600'

INDEX MAP
 Tucker Gulch
 Sheets 71 - 72



URBAN DRAINAGE AND FLOOD CONTROL DISTRICT
ROUTINE MAINTENANCE

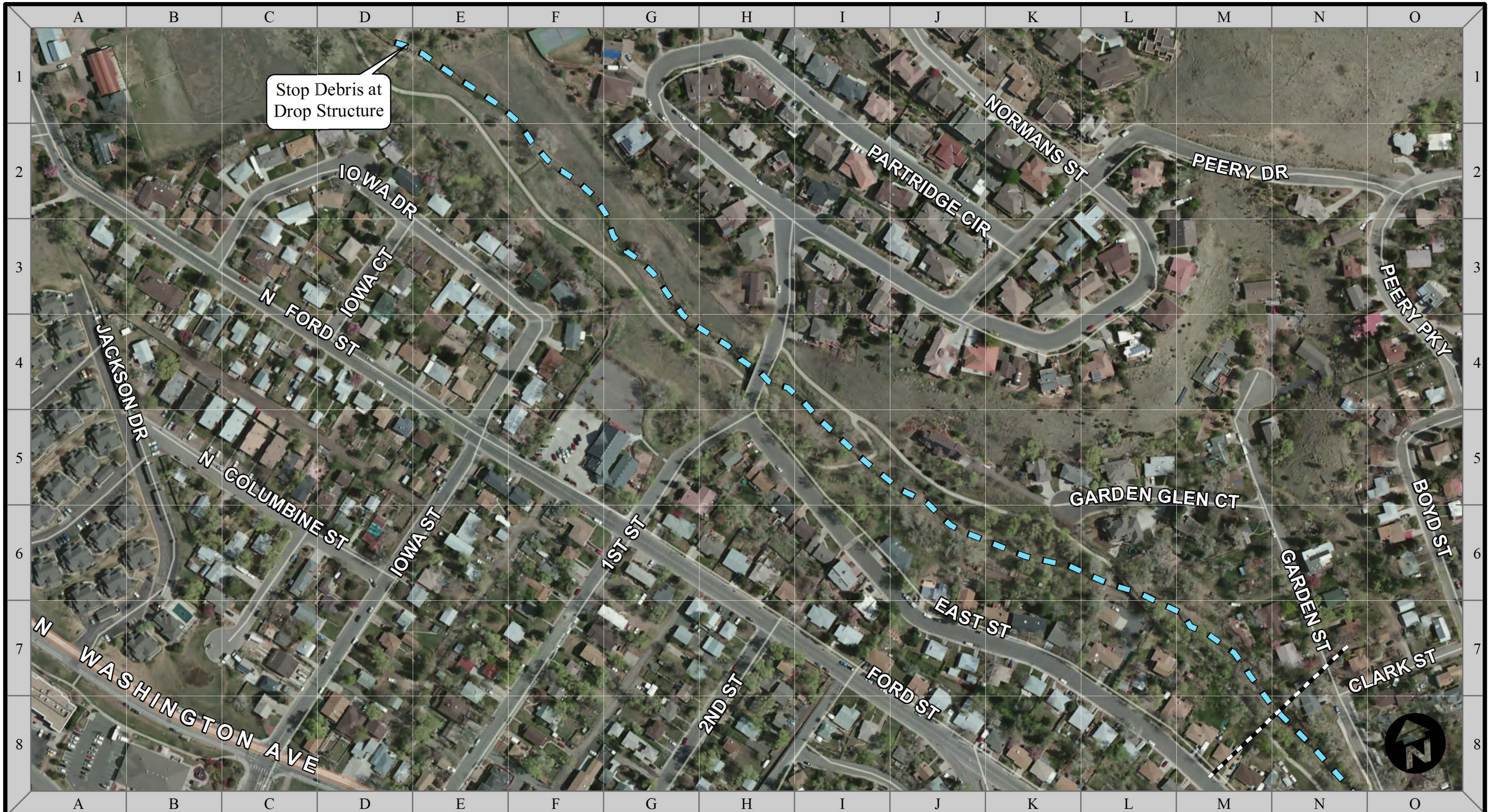


LEGEND

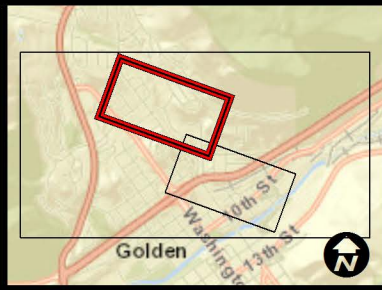
DEBRIS REMOVAL	WEED CONTROL
MATCH LINES	NATURAL AREA

1 GRID LENGTH = 200'





TUCKER GULCH



URBAN DRAINAGE AND FLOOD CONTROL DISTRICT
ROUTINE MAINTENANCE



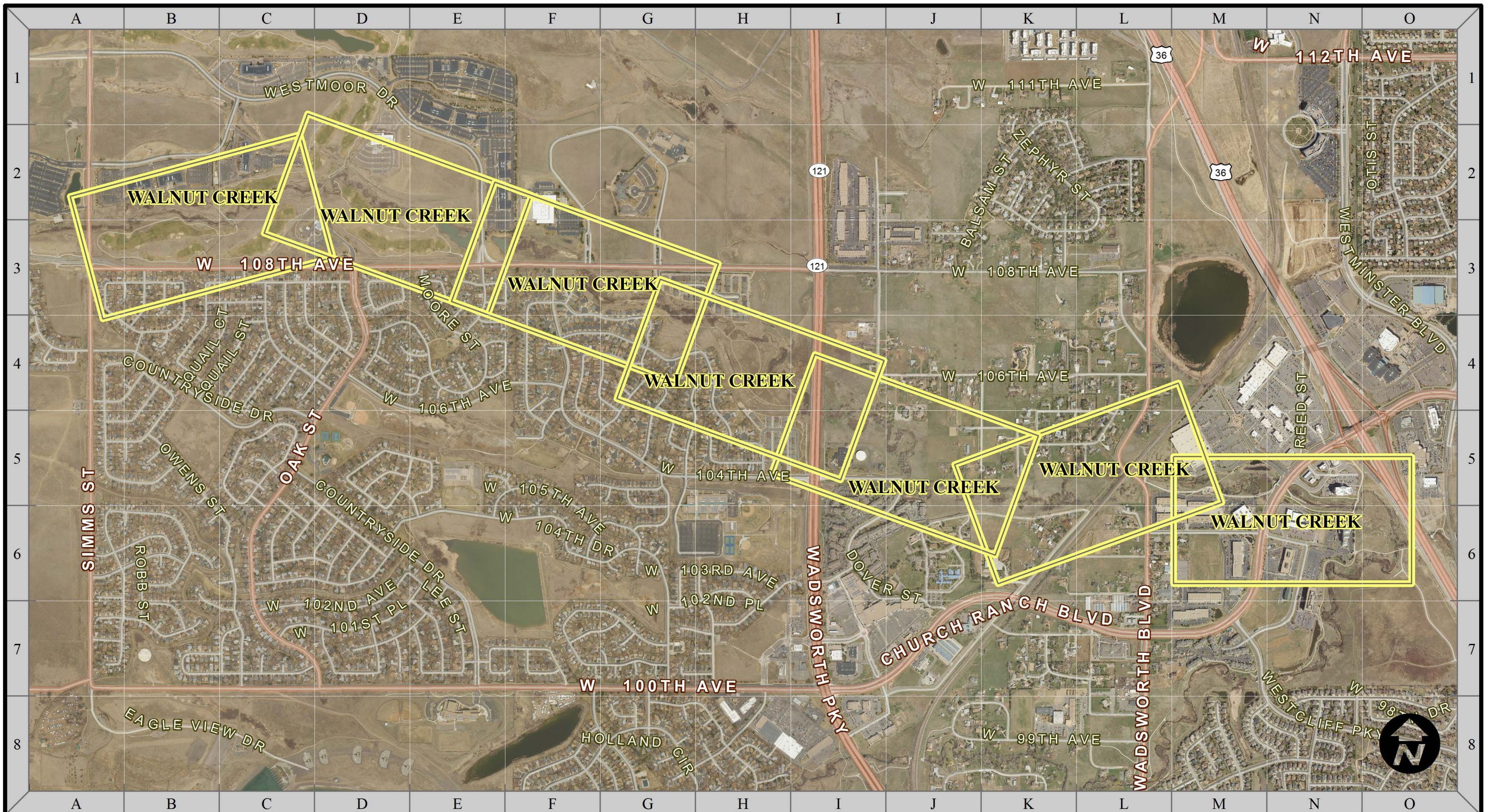
LEGEND

 DEBRIS REMOVAL	 WEED CONTROL
 MATCH LINES	 NATURAL AREA

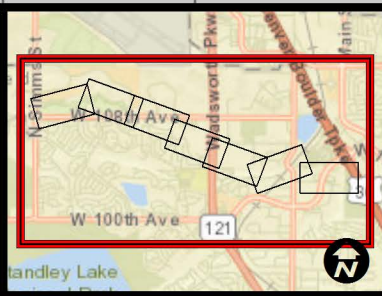
1 GRID LENGTH = 200'

TUCKER GULCH





72 OF 80



URBAN DRAINAGE AND FLOOD CONTROL DISTRICT
ROUTINE MAINTENANCE



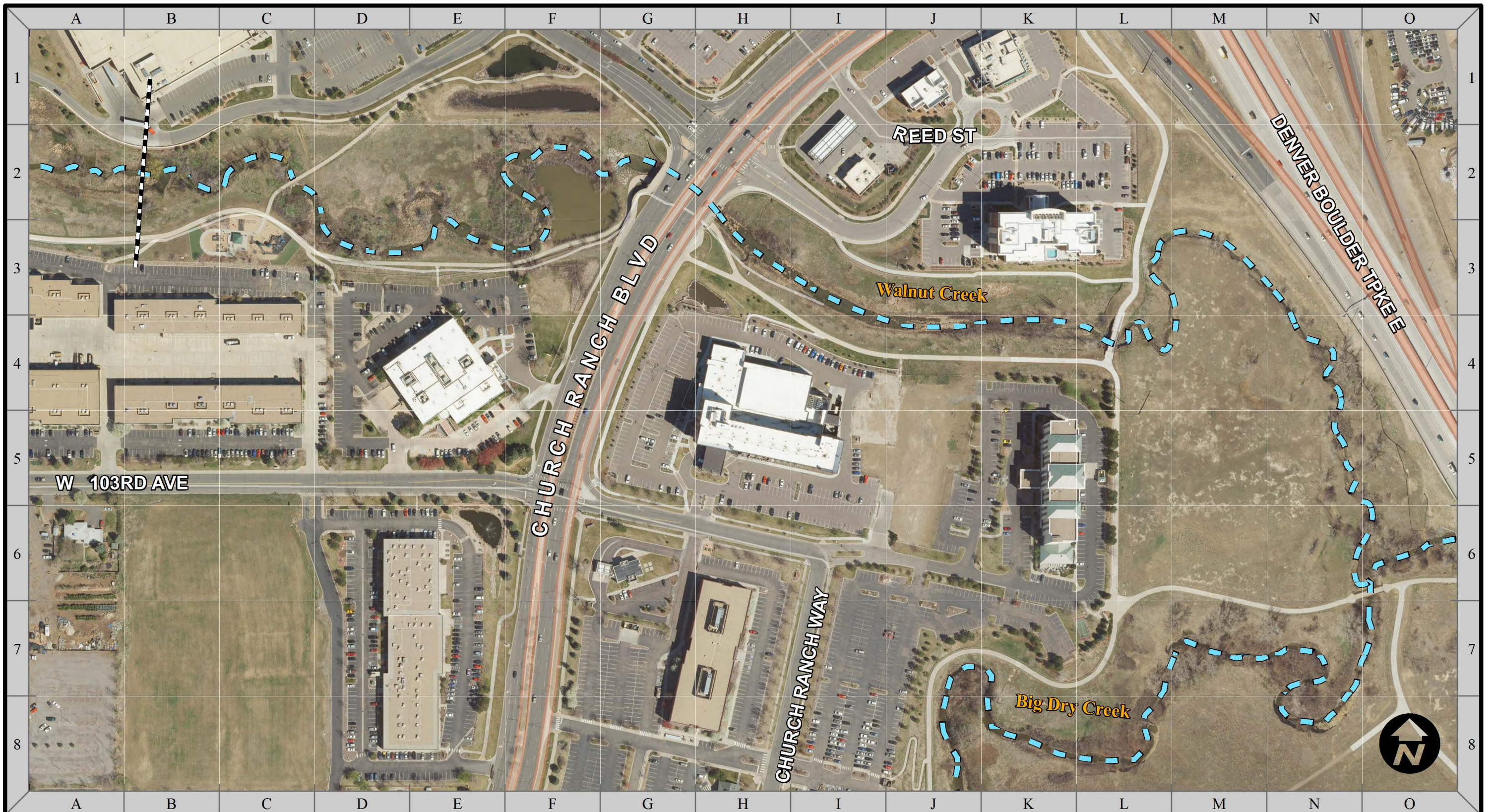
LEGEND

 DEBRIS REMOVAL	 WEED CONTROL
 MATCH LINES	 NATURAL AREA

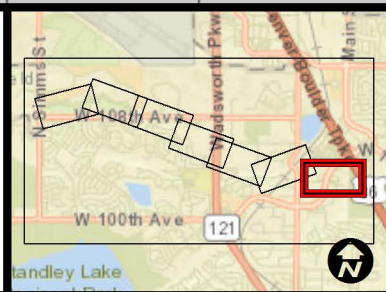
1 GRID LENGTH = 1200'

WALNUT CREEK
 Walnut Creek
 Sheets 74 - 80

73 OF 80



URBAN DRAINAGE AND FLOOD CONTROL DISTRICT
ROUTINE MAINTENANCE

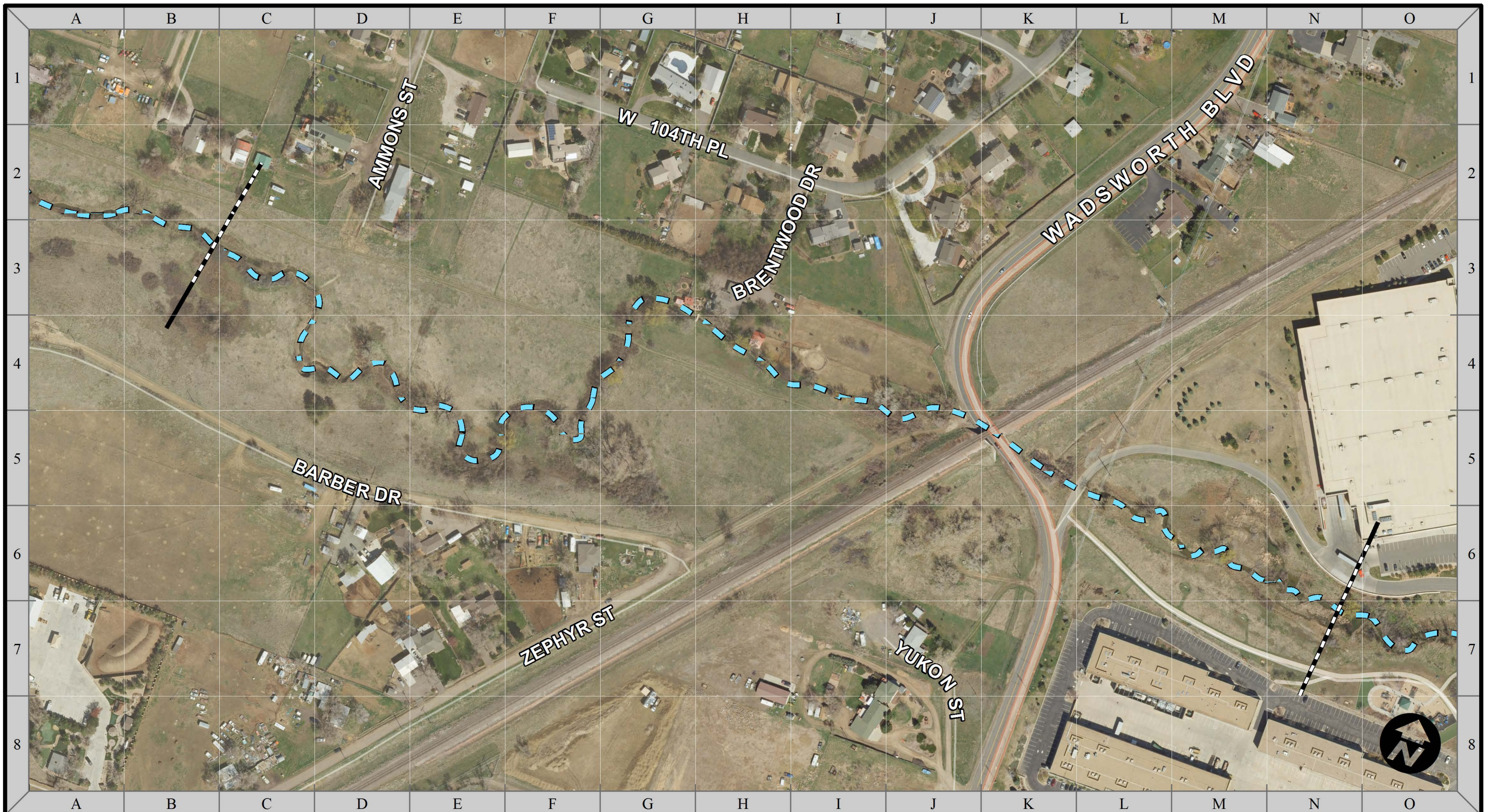


LEGEND

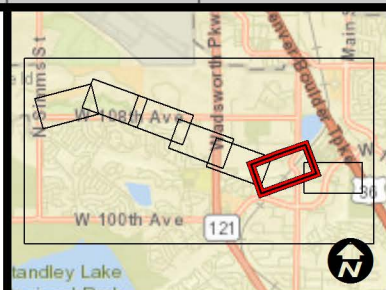
DEBRIS REMOVAL	WEED CONTROL
MATCH LINES	NATURAL AREA

1 GRID LENGTH = 200'

WALNUT CREEK
 Walnut Creek
 Simms St



URBAN DRAINAGE AND FLOOD CONTROL DISTRICT
ROUTINE MAINTENANCE

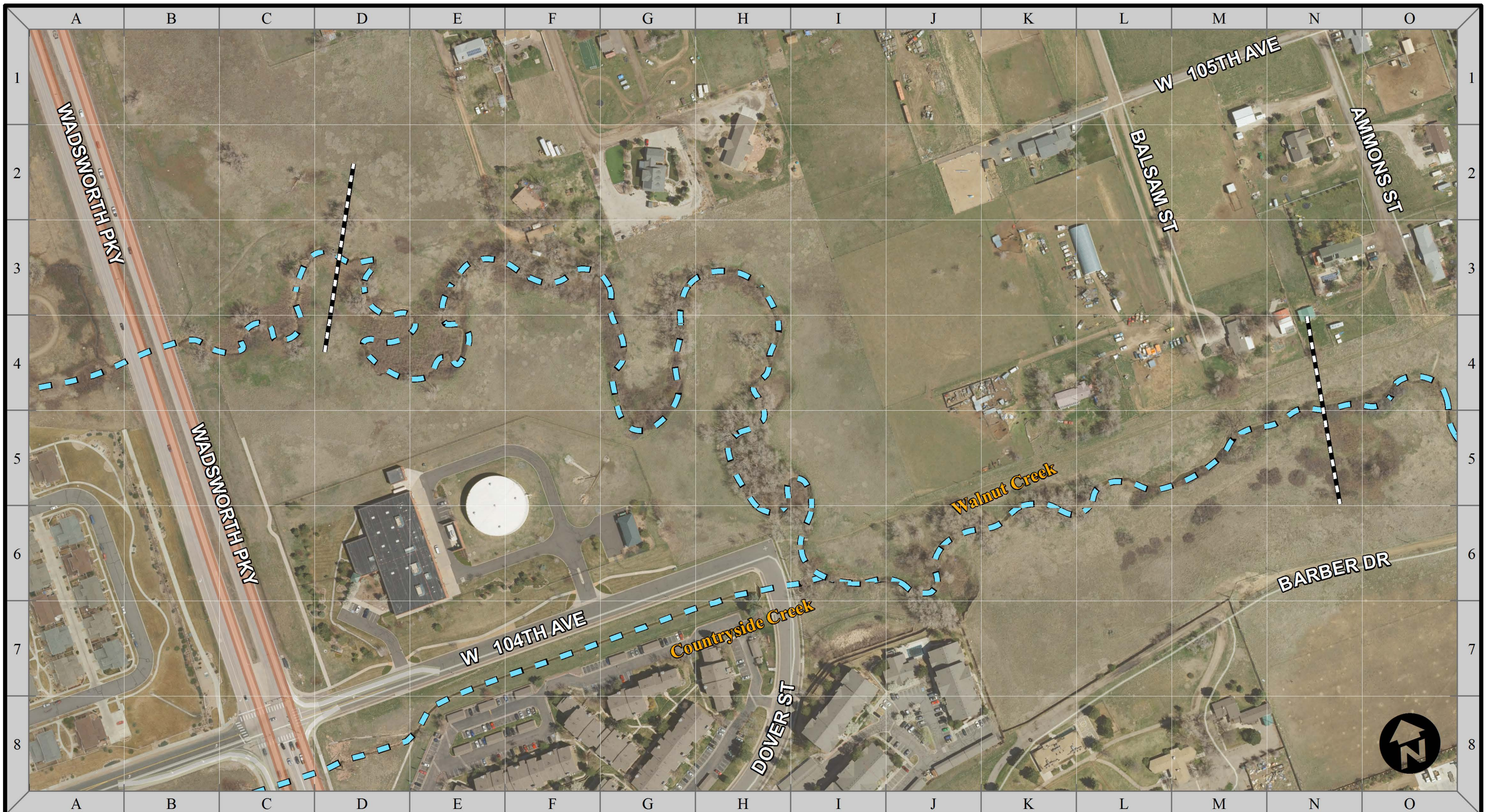


LEGEND

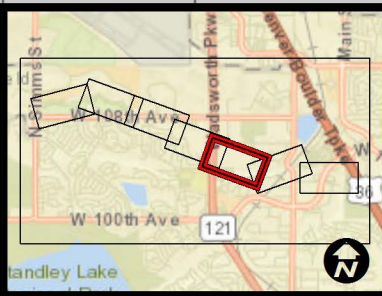
DEBRIS REMOVAL	WEED CONTROL
MATCH LINES	NATURAL AREA

1 GRID LENGTH = 200'

WALNUT CREEK
 Walnut Creek
 Simms St



URBAN DRAINAGE AND FLOOD CONTROL DISTRICT
ROUTINE MAINTENANCE



LEGEND

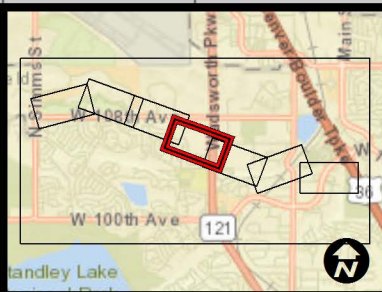
DEBRIS REMOVAL	WEED CONTROL
MATCH LINES	NATURAL AREA

1 GRID LENGTH = 200'





WALNUT CREEK
 Walnut Creek
 Simms St



**URBAN DRAINAGE AND FLOOD
CONTROL DISTRICT
ROUTINE MAINTENANCE**

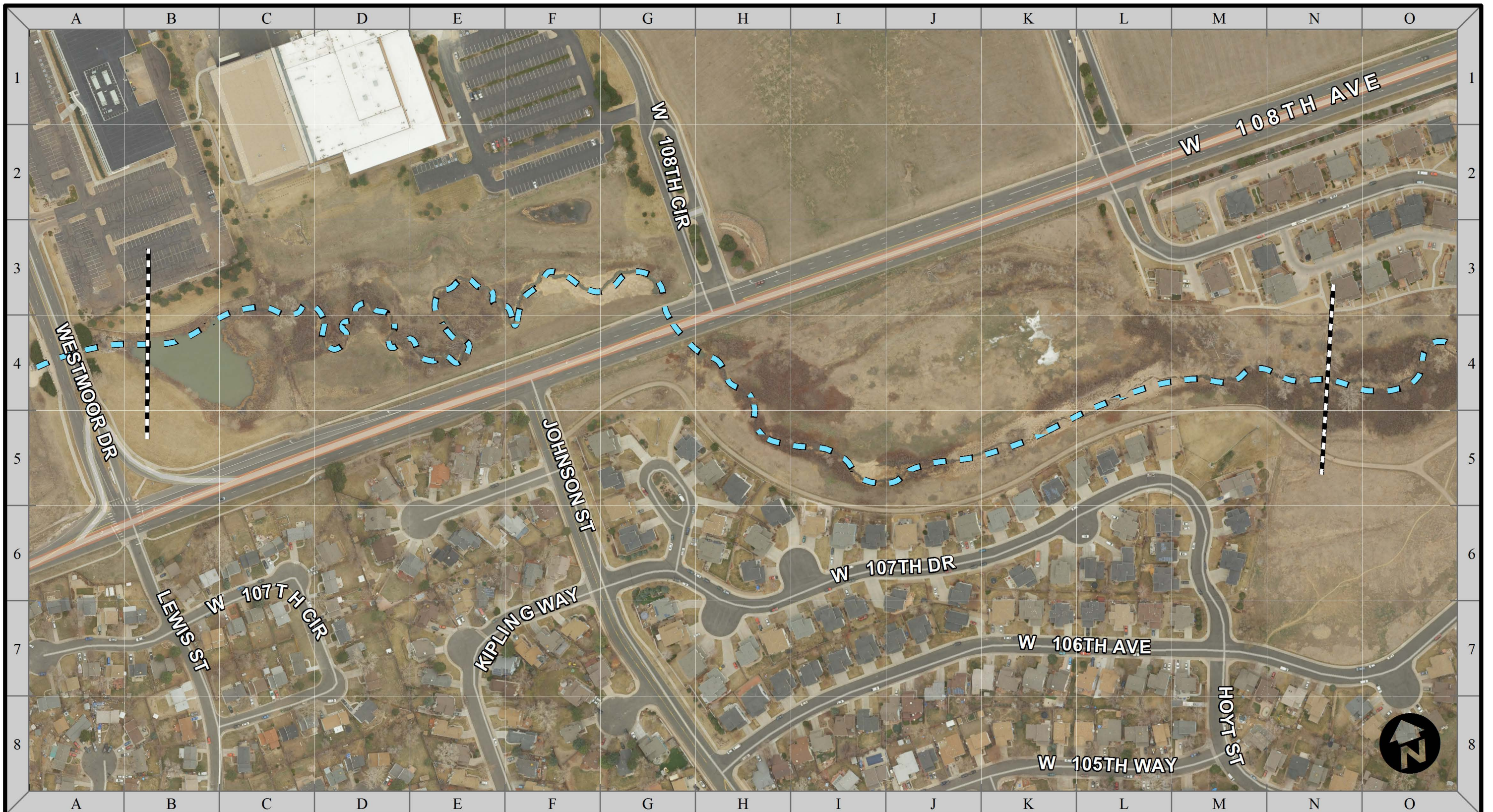


LEGEND

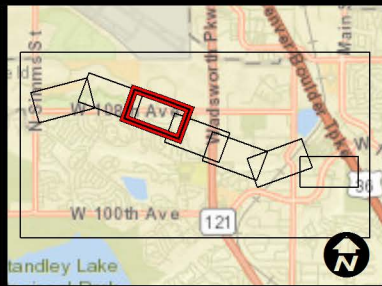
 DEBRIS REMOVAL	 WEED CONTROL
 MATCH LINES	 NATURAL AREA

1 GRID LENGTH = 200'

WALNUT CREEK
Walnut Creek
Simms St



URBAN DRAINAGE AND FLOOD CONTROL DISTRICT
ROUTINE MAINTENANCE

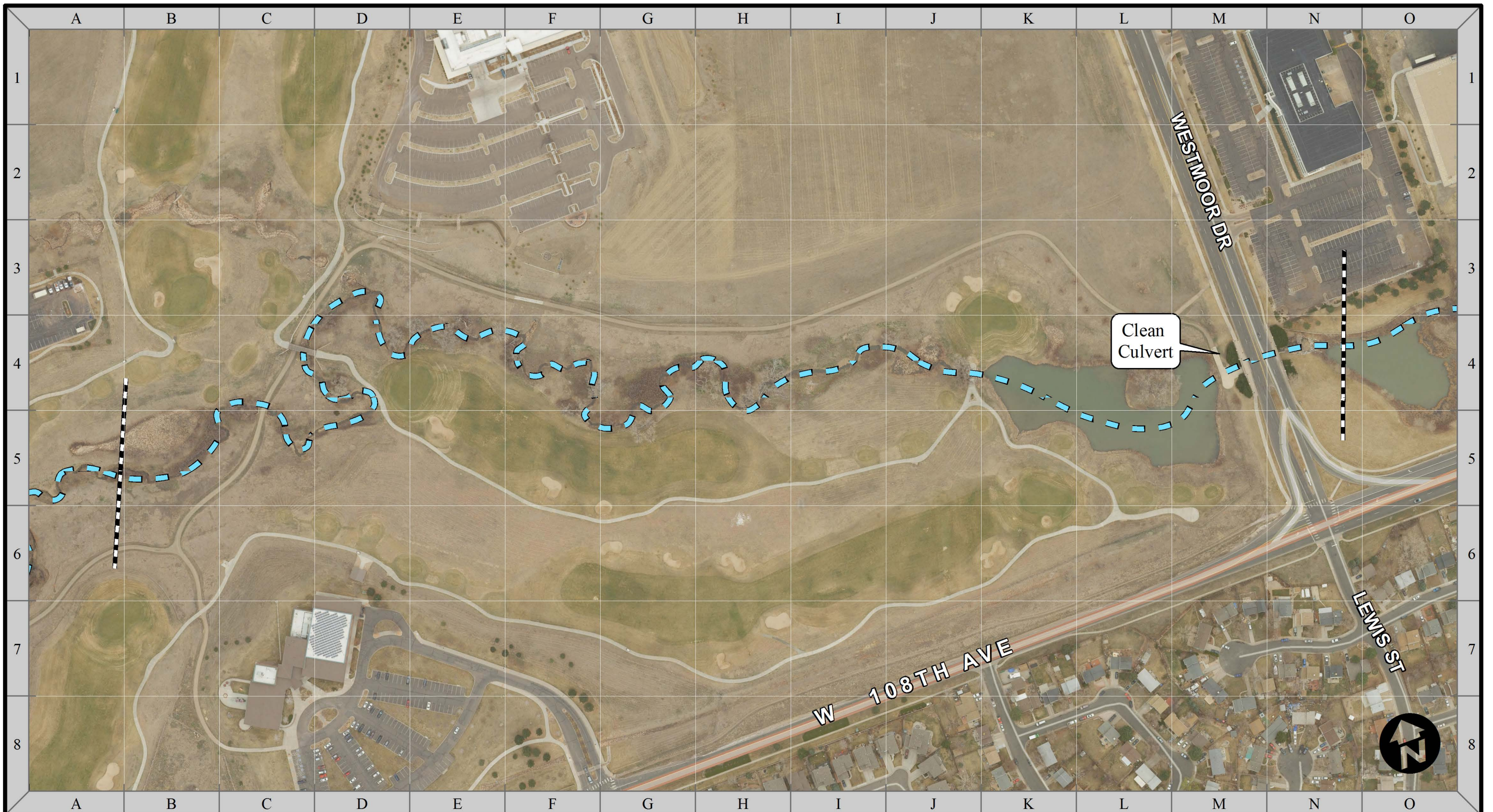


LEGEND

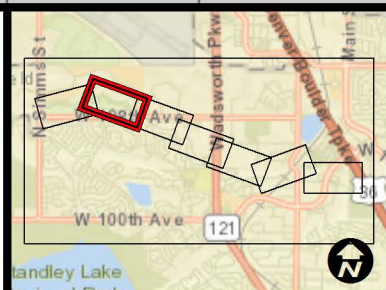
DEBRIS REMOVAL	WEED CONTROL
MATCH LINES	NATURAL AREA

1 GRID LENGTH = 200'

WALNUT CREEK
 Walnut Creek
 Simms St



URBAN DRAINAGE AND FLOOD CONTROL DISTRICT
ROUTINE MAINTENANCE



LEGEND

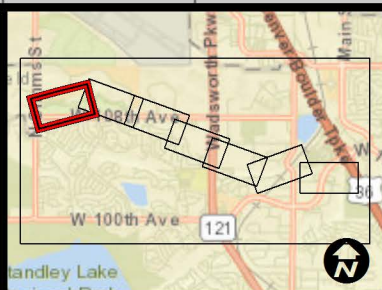
DEBRIS REMOVAL	WEED CONTROL
MATCH LINES	NATURAL AREA

1 GRID LENGTH = 200'

WALNUT CREEK
 Walnut Creek
 Simms St



**URBAN DRAINAGE AND FLOOD
CONTROL DISTRICT
ROUTINE MAINTENANCE**



LEGEND

DEBRIS REMOVAL	WEED CONTROL
MATCH LINES	NATURAL AREA

1 GRID LENGTH = 200'

WALNUT CREEK
Walnut Creek
Simms St