







URBAN DRAINAGE AND FLOOD CONTROL DISTRICT ROUTINE MAINTENANCE DOUGLAS COUNTY

LEGEND

- | | | | | | | | |
|---|---------------|---|--------------------|---|---------------|---|--------------|
|  | BALDWIN GULCH |  | HAPPY CANYON CREEK |  | SARA GULCH |  | WILLOW CREEK |
|  | BIG DRY CREEK |  | MARCY GULCH |  | SULPHUR GULCH | | |
|  | CHERRY CREEK |  | NEWLIN GULCH |  | TALLMAN GULCH | | |



**URBAN DRAINAGE AND FLOOD
CONTROL DISTRICT
ROUTINE MAINTENANCE**



LEGEND

- - - DEBRIS REMOVAL **- - -** MATCH LINES

1 GRID LENGTH = 200'

BALDWIN GULCH



**URBAN DRAINAGE AND FLOOD
CONTROL DISTRICT
ROUTINE MAINTENANCE**



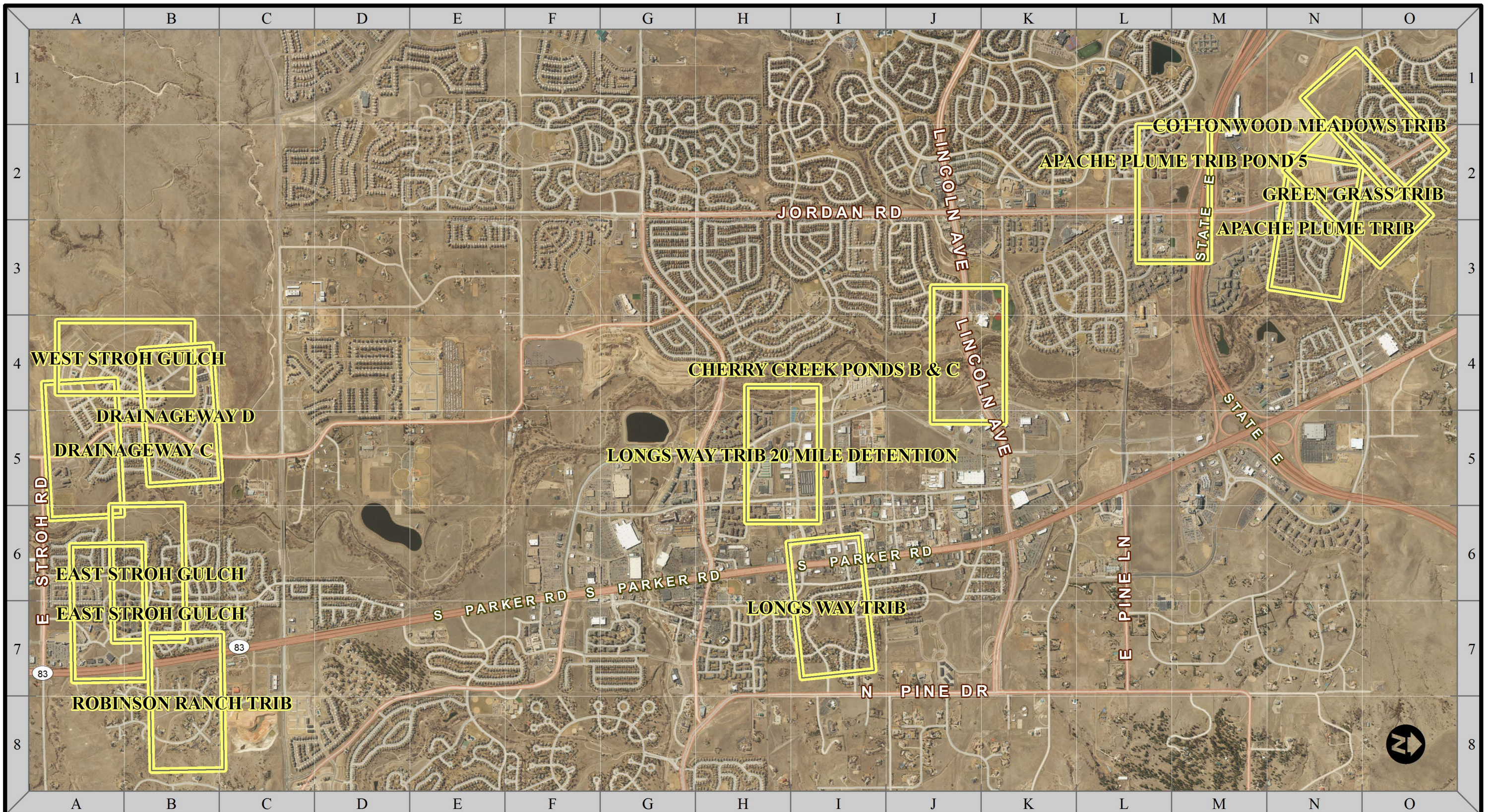
LEGEND

- - - DEBRIS REMOVAL **- - -** MATCH LINES

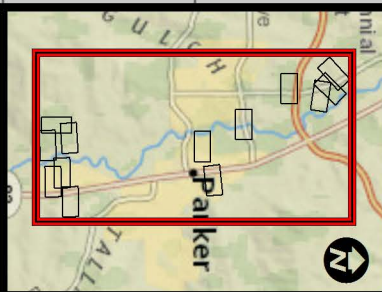
1 GRID LENGTH = 200'

**BIG DRY CREEK
WILDCAT RIDGE TRIB**

2 OF 44



**URBAN DRAINAGE AND FLOOD
CONTROL DISTRICT
ROUTINE MAINTENANCE**

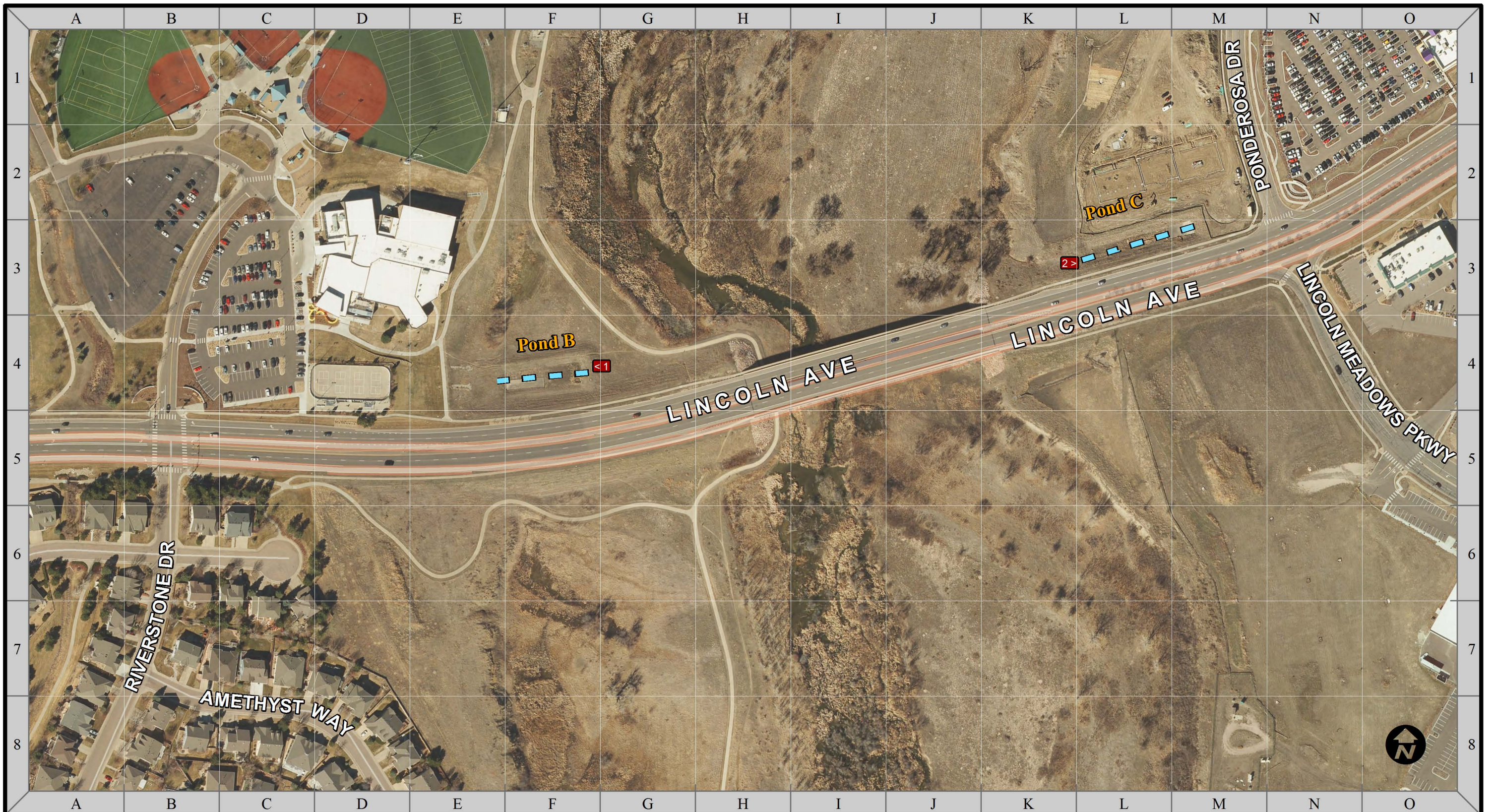


LEGEND

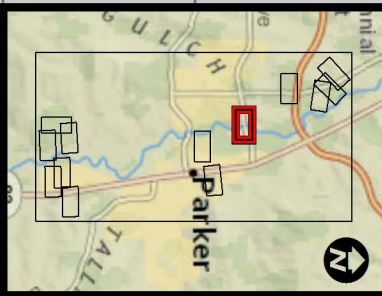
■ DEBRIS REMOVAL - - - MATCH LINES

1 GRID LENGTH = 2100'

INDEX MAP
Cherry Creek
Sheets 4 - 16

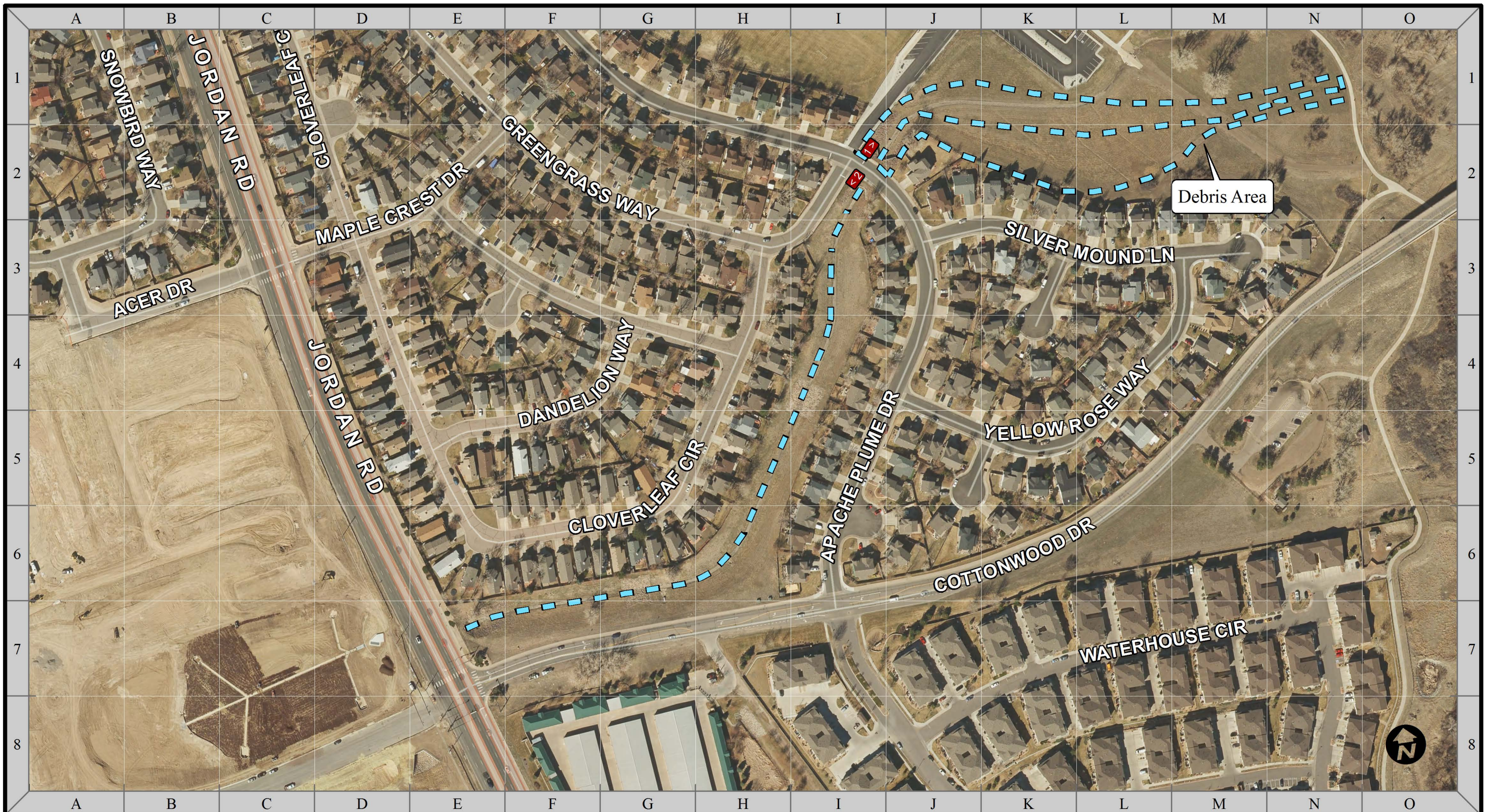


**URBAN DRAINAGE AND FLOOD
CONTROL DISTRICT
ROUTINE MAINTENANCE**

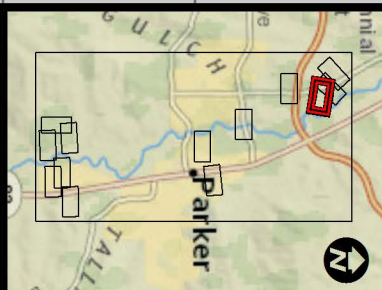


LEGEND
 ■ DEBRIS REMOVAL - - - MATCH LINES
 1 GRID LENGTH = 200'

**CHERRY CREEK
PONDS B & C**



**URBAN DRAINAGE AND FLOOD
CONTROL DISTRICT
ROUTINE MAINTENANCE**



LEGEND

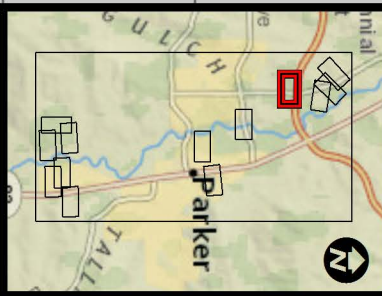
- - - DEBRIS REMOVAL
- MATCH LINES

1 GRID
LENGTH = 200'

**CHERRY CREEK
APACHE PLUME TRIB**



**URBAN DRAINAGE AND FLOOD
CONTROL DISTRICT**
ROUTINE MAINTENANCE



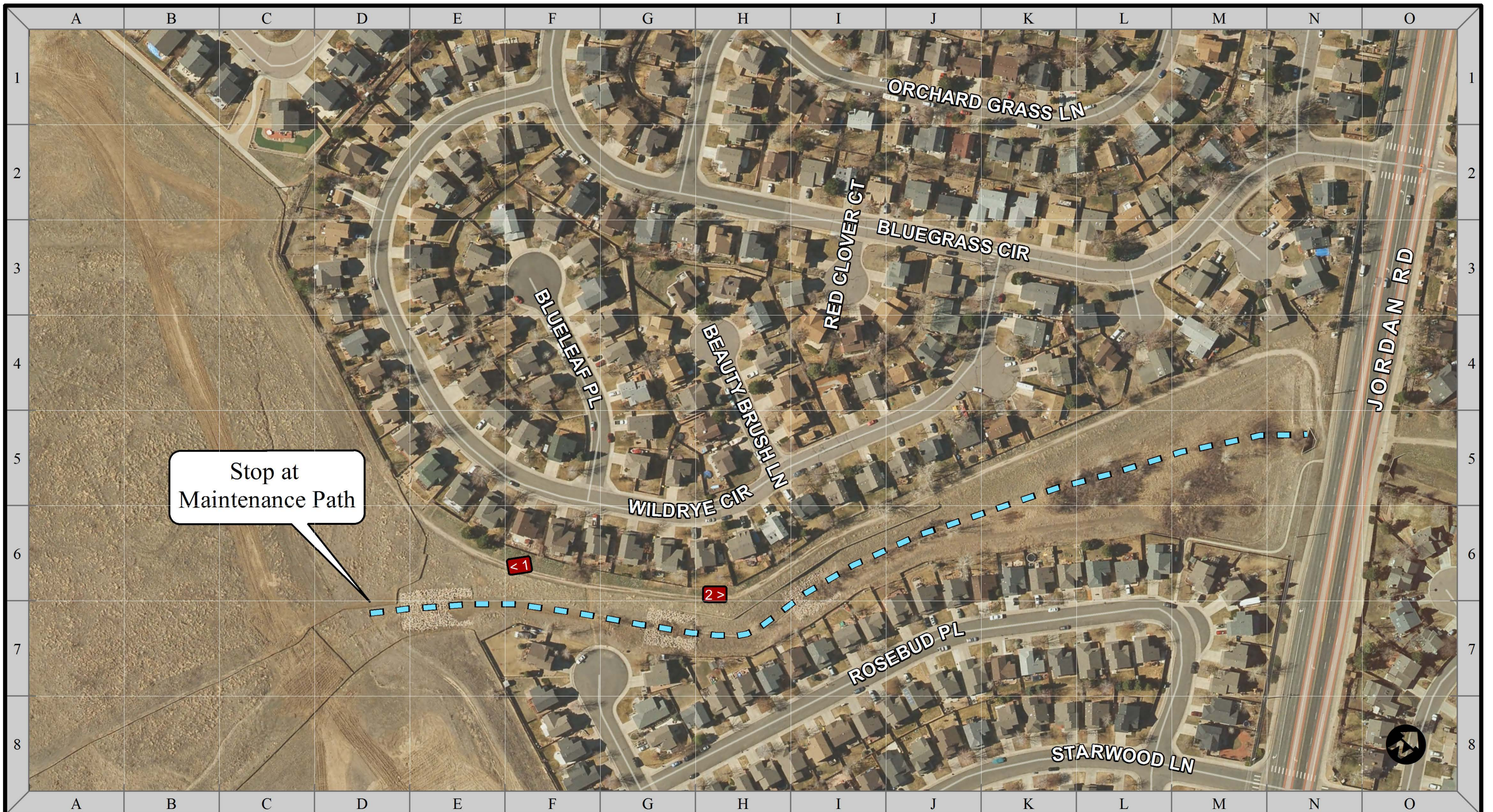
LEGEND

- - - DEBRIS REMOVAL **- - -** MATCH LINES

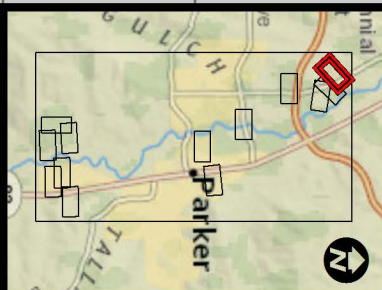
1 GRID LENGTH = 200'

**CHERRY CREEK
APACHE PLUME TRIB
POND 5**

6 OF 44



**URBAN DRAINAGE AND FLOOD
CONTROL DISTRICT
ROUTINE MAINTENANCE**



LEGEND

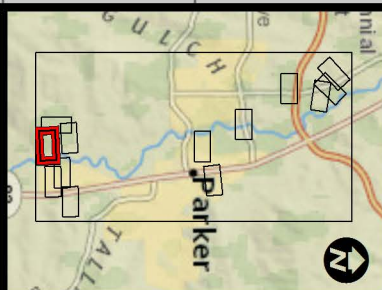
- - - DEBRIS REMOVAL
- MATCH LINES

1 GRID
LENGTH = 150'

**CHERRY CREEK
COTTONWOOD MEADOWS TRIB**



URBAN DRAINAGE AND FLOOD CONTROL DISTRICT
ROUTINE MAINTENANCE

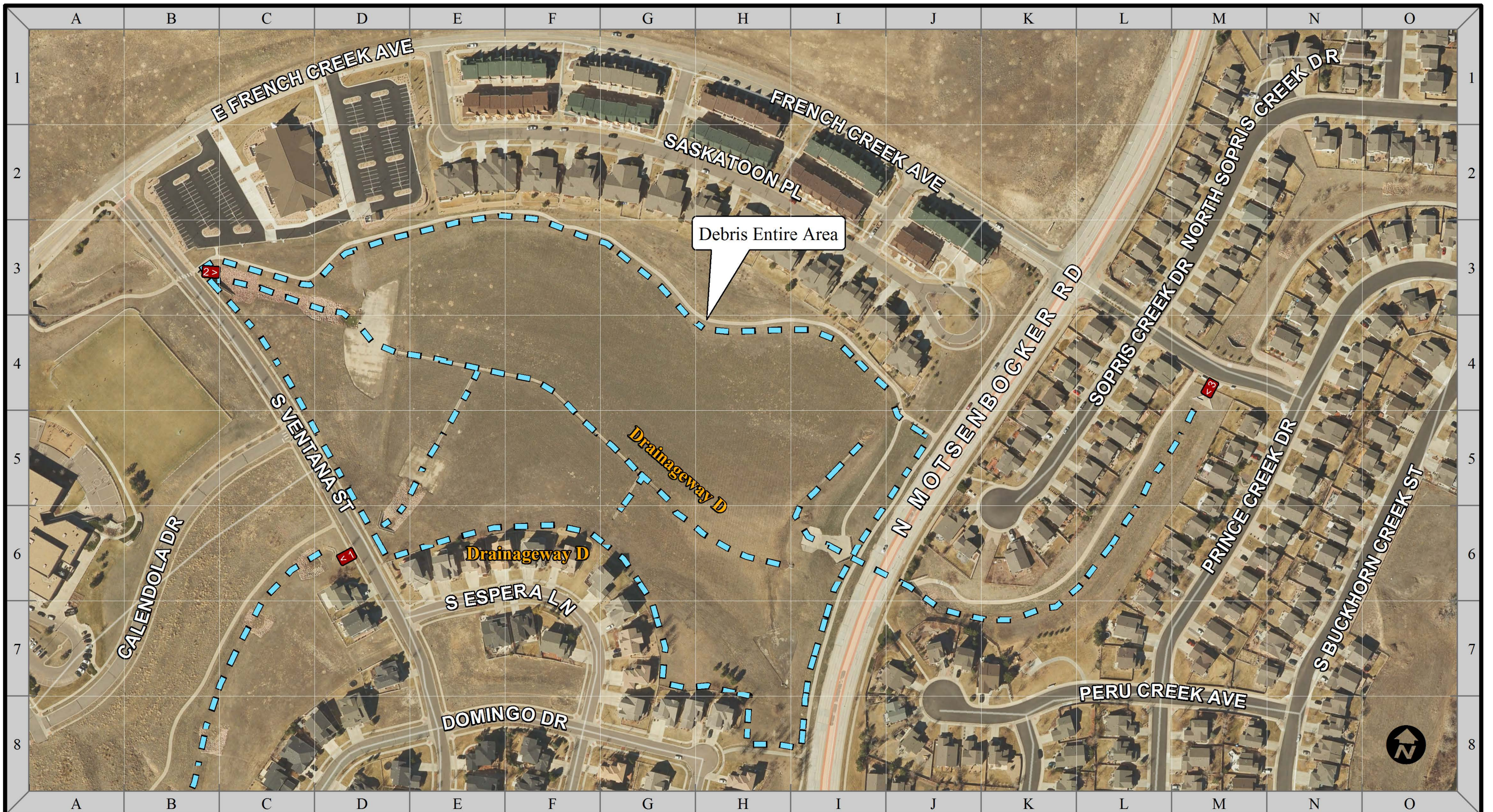


LEGEND

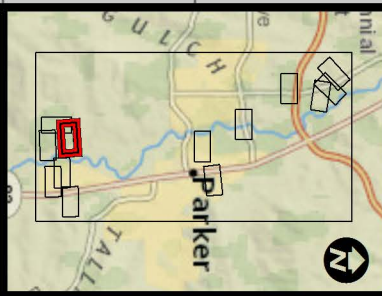
■ DEBRIS REMOVAL --- MATCH LINES

1 GRID LENGTH = 200'

CHERRY CREEK DRAINAGEWAY C



**URBAN DRAINAGE AND FLOOD
CONTROL DISTRICT
ROUTINE MAINTENANCE**



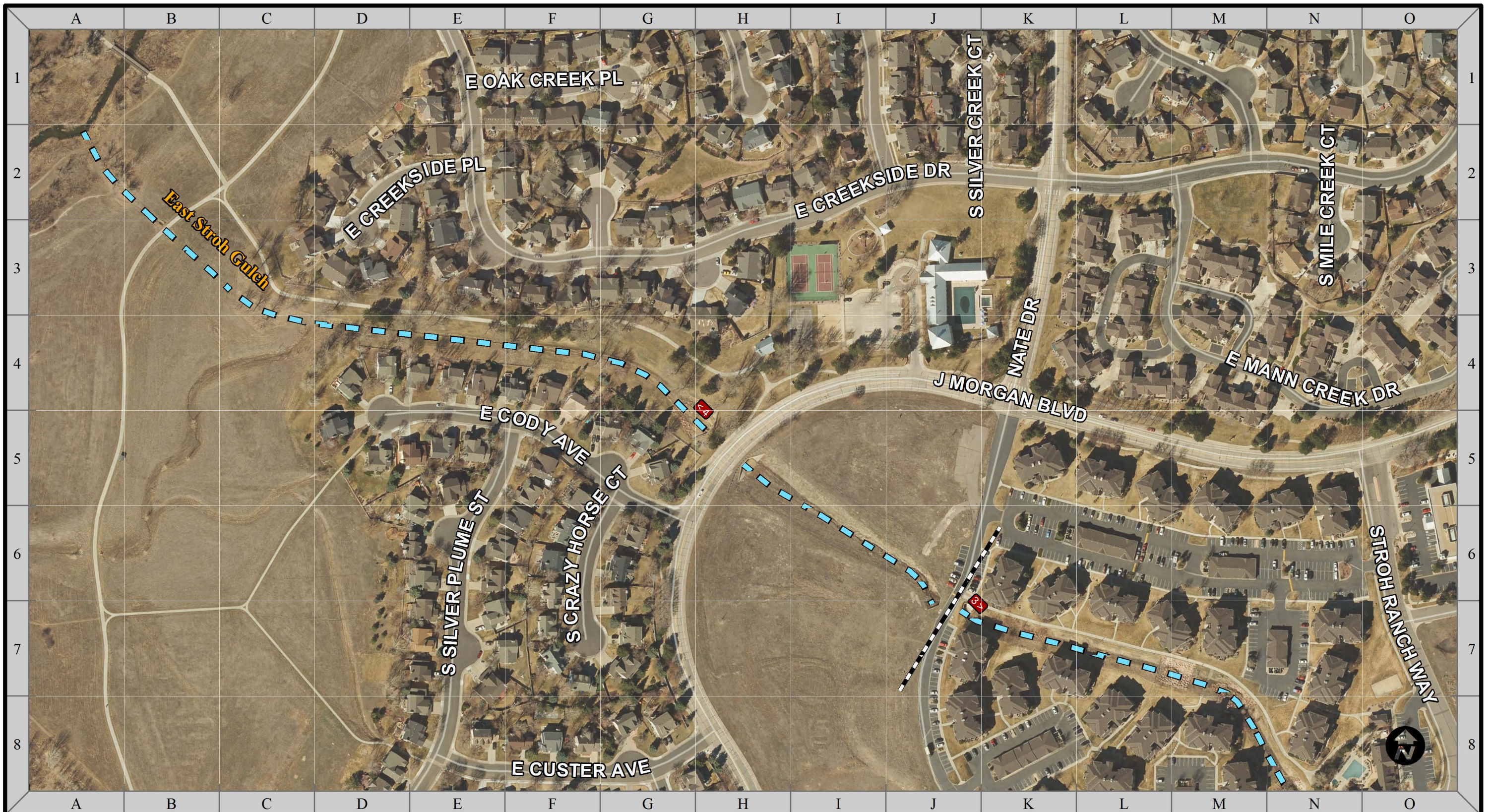
LEGEND

- - - DEBRIS REMOVAL **- - -** MATCH LINES

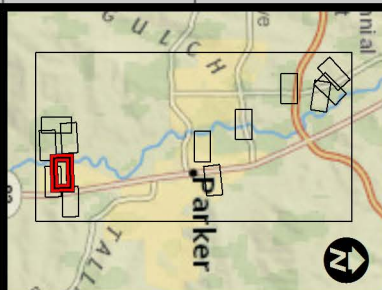
1 GRID LENGTH = 200'

**CHERRY CREEK
DRAINAGEWAY D**

9 OF 44



**URBAN DRAINAGE AND FLOOD
CONTROL DISTRICT
ROUTINE MAINTENANCE**



LEGEND

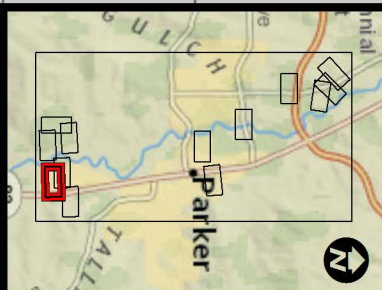
- ▬ DEBRIS REMOVAL
- MATCH LINES

1 GRID
LENGTH = 200'

**CHERRY CREEK
EAST STROH GULCH**



**URBAN DRAINAGE AND FLOOD
CONTROL DISTRICT
ROUTINE MAINTENANCE**

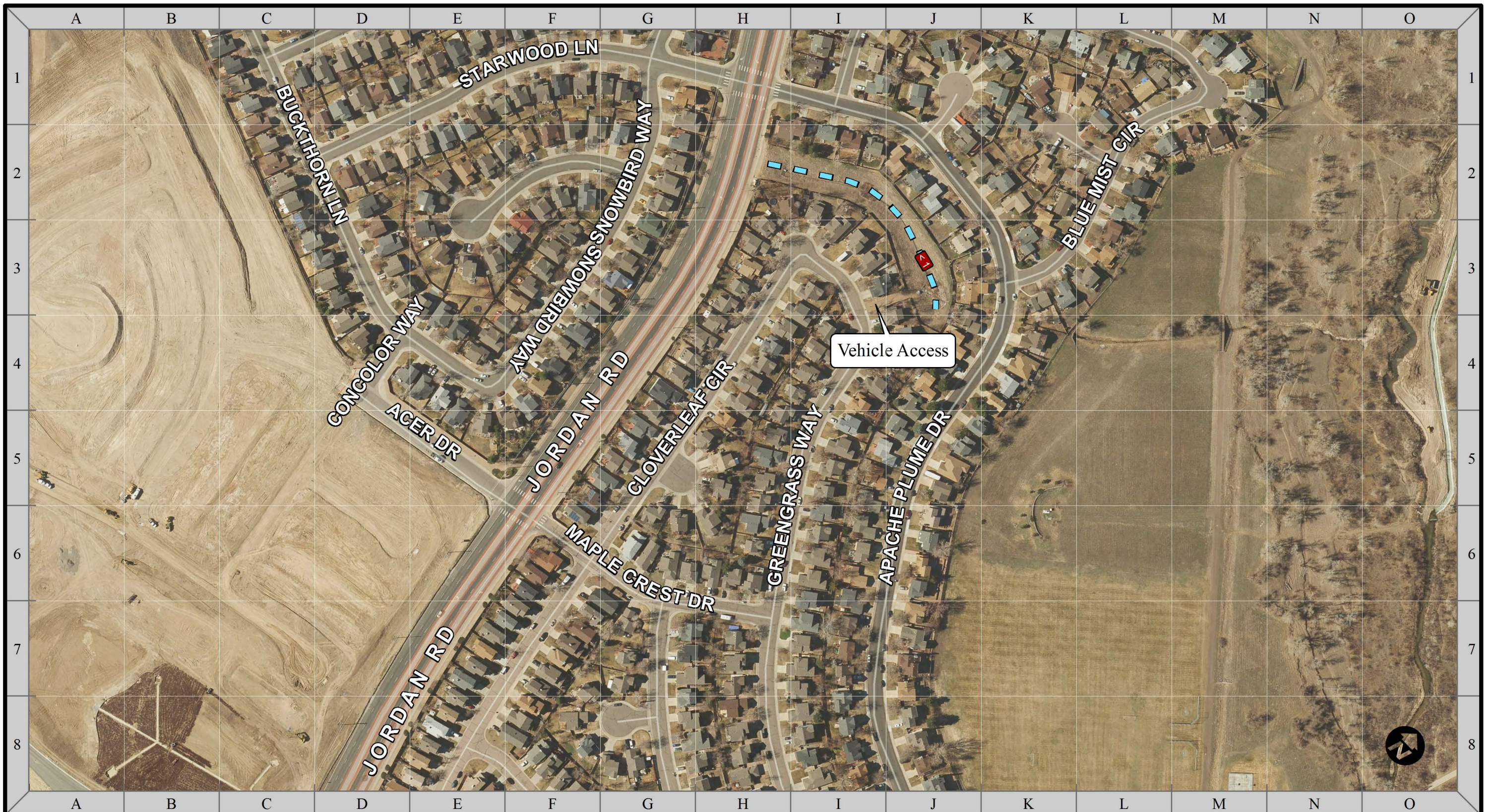


LEGEND

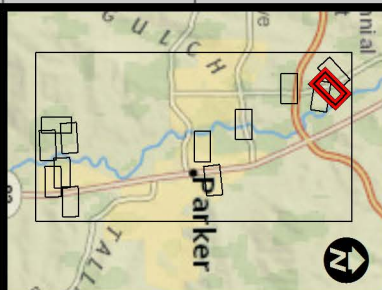
- DEBRIS REMOVAL
- MATCH LINES

1 GRID
LENGTH = 200'

**CHERRY CREEK
EAST STROH GULCH**



**URBAN DRAINAGE AND FLOOD
CONTROL DISTRICT
ROUTINE MAINTENANCE**

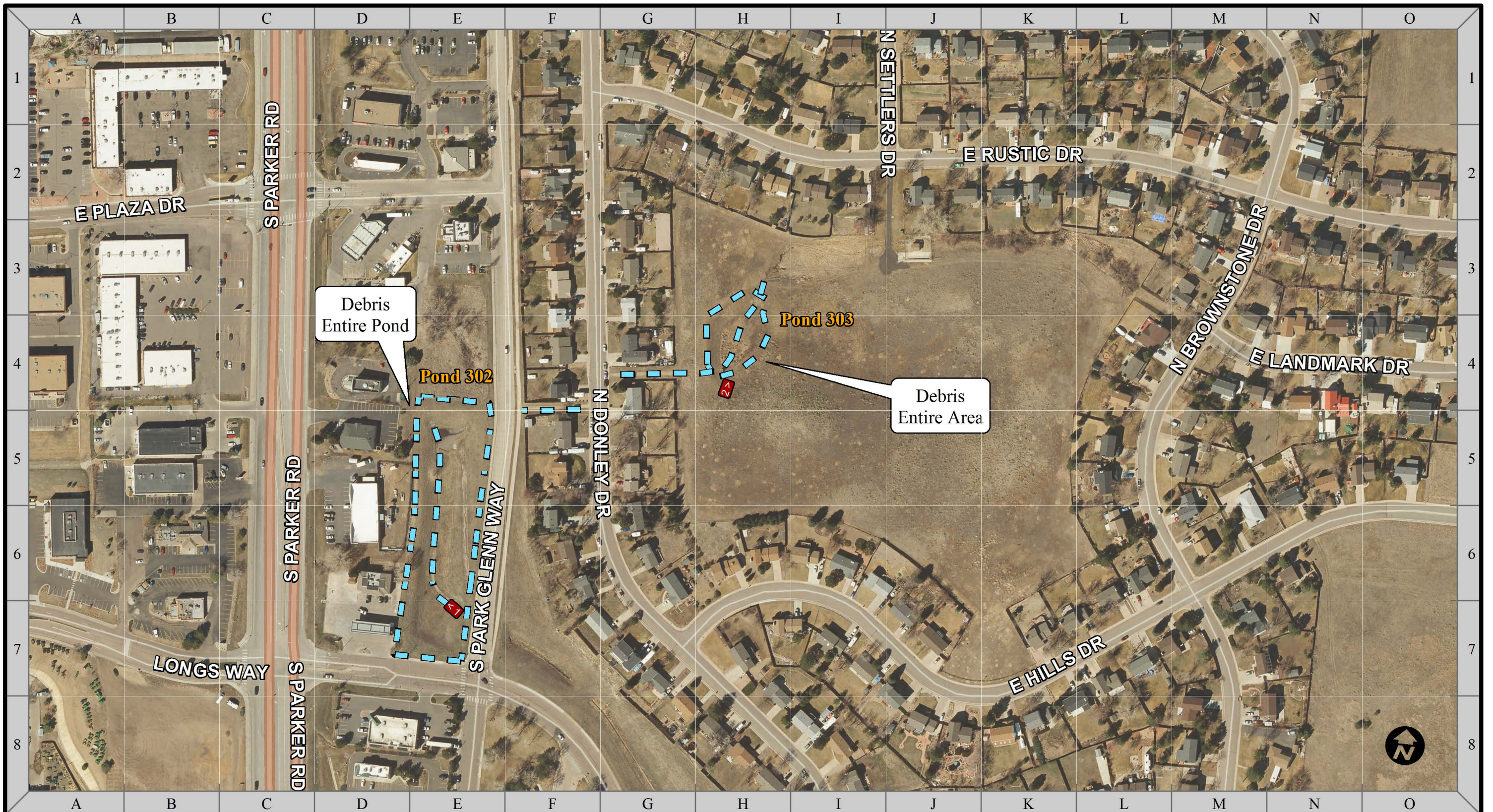


LEGEND

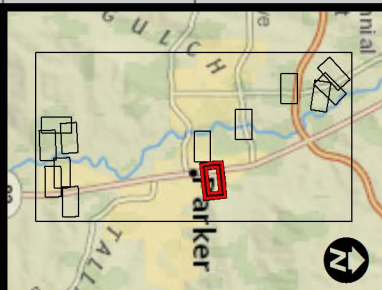
- DEBRIS REMOVAL
- MATCH LINES

1 GRID
LENGTH = 200'

**CHERRY CREEK
GREEN GRASS TRIB**



**URBAN DRAINAGE AND FLOOD
CONTROL DISTRICT
ROUTINE MAINTENANCE**

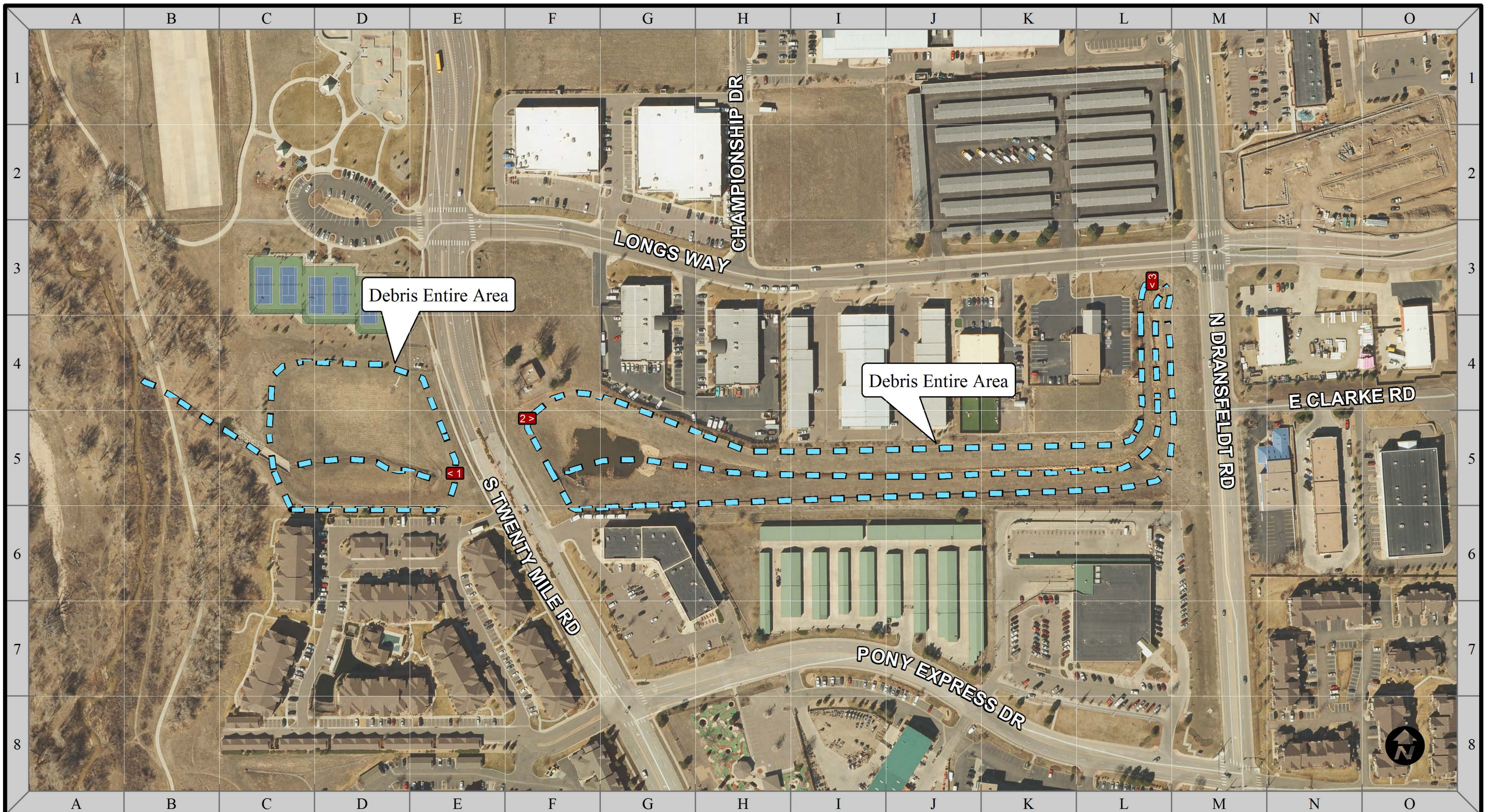


LEGEND

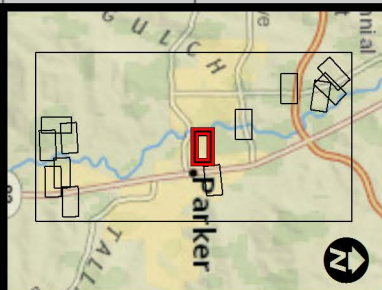
- - - DEBRIS REMOVAL
- MATCH LINES

1 GRID
LENGTH = 200'

**CHERRY CREEK
LONGS WAY TRIB**



**URBAN DRAINAGE AND FLOOD
CONTROL DISTRICT
ROUTINE MAINTENANCE**



LEGEND

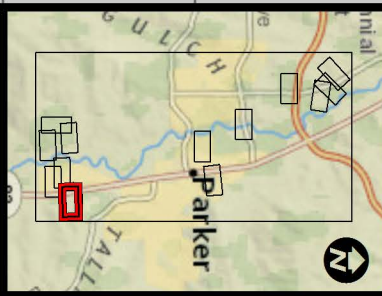
- - - DEBRIS REMOVAL
- MATCH LINES

1 GRID
LENGTH = 200'

**CHERRY CREEK
LONGS WAY TRIB
20 MILE DETENTION**



**URBAN DRAINAGE AND FLOOD
CONTROL DISTRICT
ROUTINE MAINTENANCE**

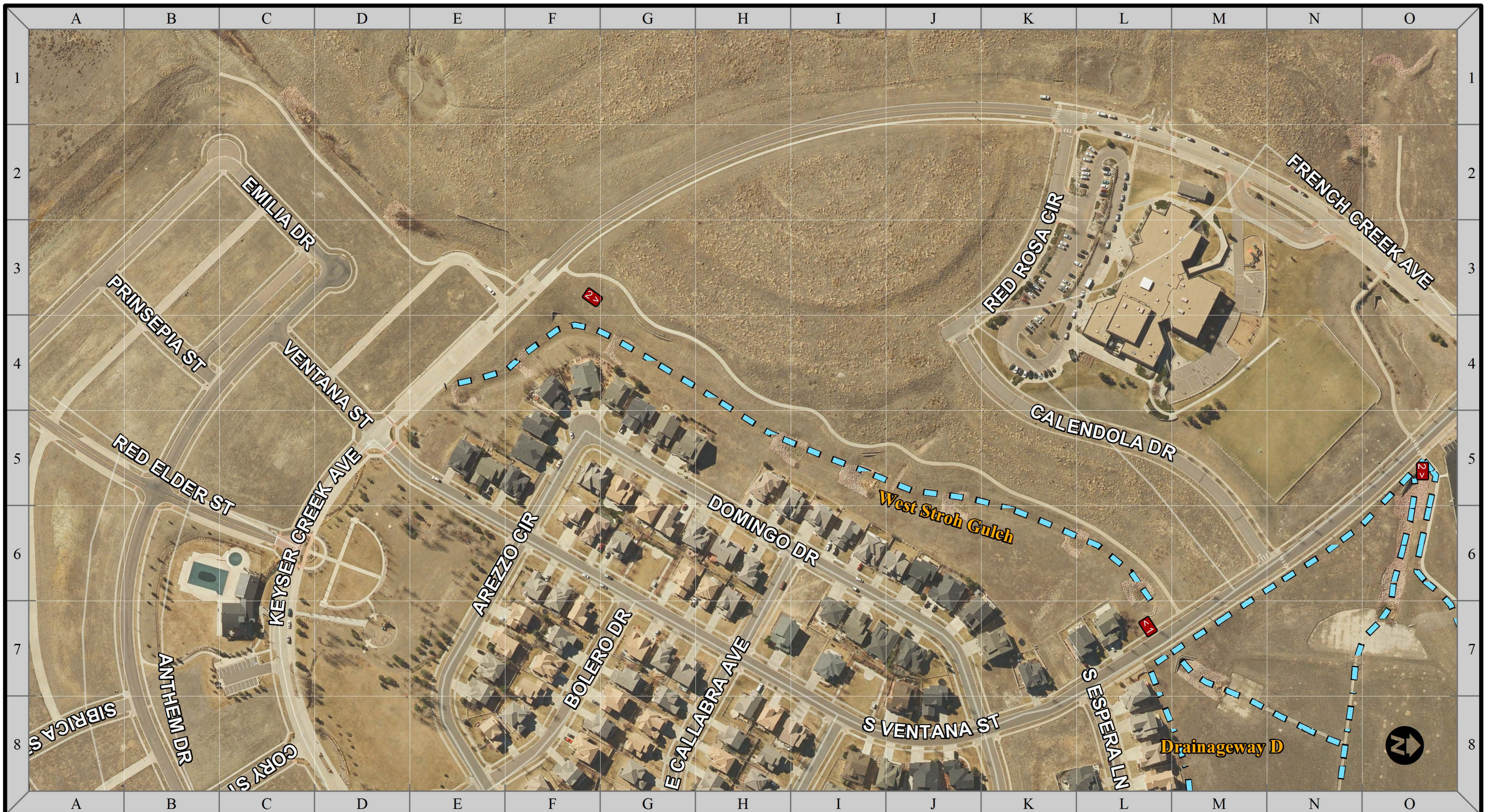


LEGEND

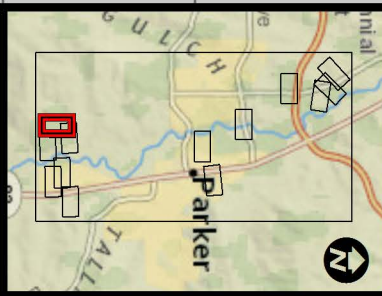
- - - DEBRIS REMOVAL **- - -** MATCH LINES

1 GRID LENGTH = 200'

**CHERRY CREEK
ROBINSON RANCH TRIBUTARY**



**URBAN DRAINAGE AND FLOOD
CONTROL DISTRICT
ROUTINE MAINTENANCE**



LEGEND

■ DEBRIS REMOVAL - - - MATCH LINES

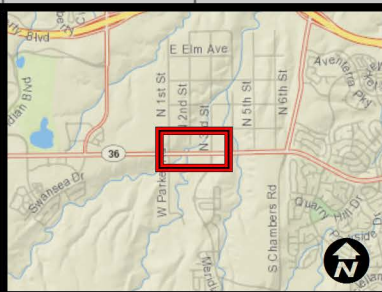
1 GRID LENGTH = 200'

**CHERRY CREEK
WEST STROH GULCH**

16 OF 44



**URBAN DRAINAGE AND FLOOD
CONTROL DISTRICT
ROUTINE MAINTENANCE**



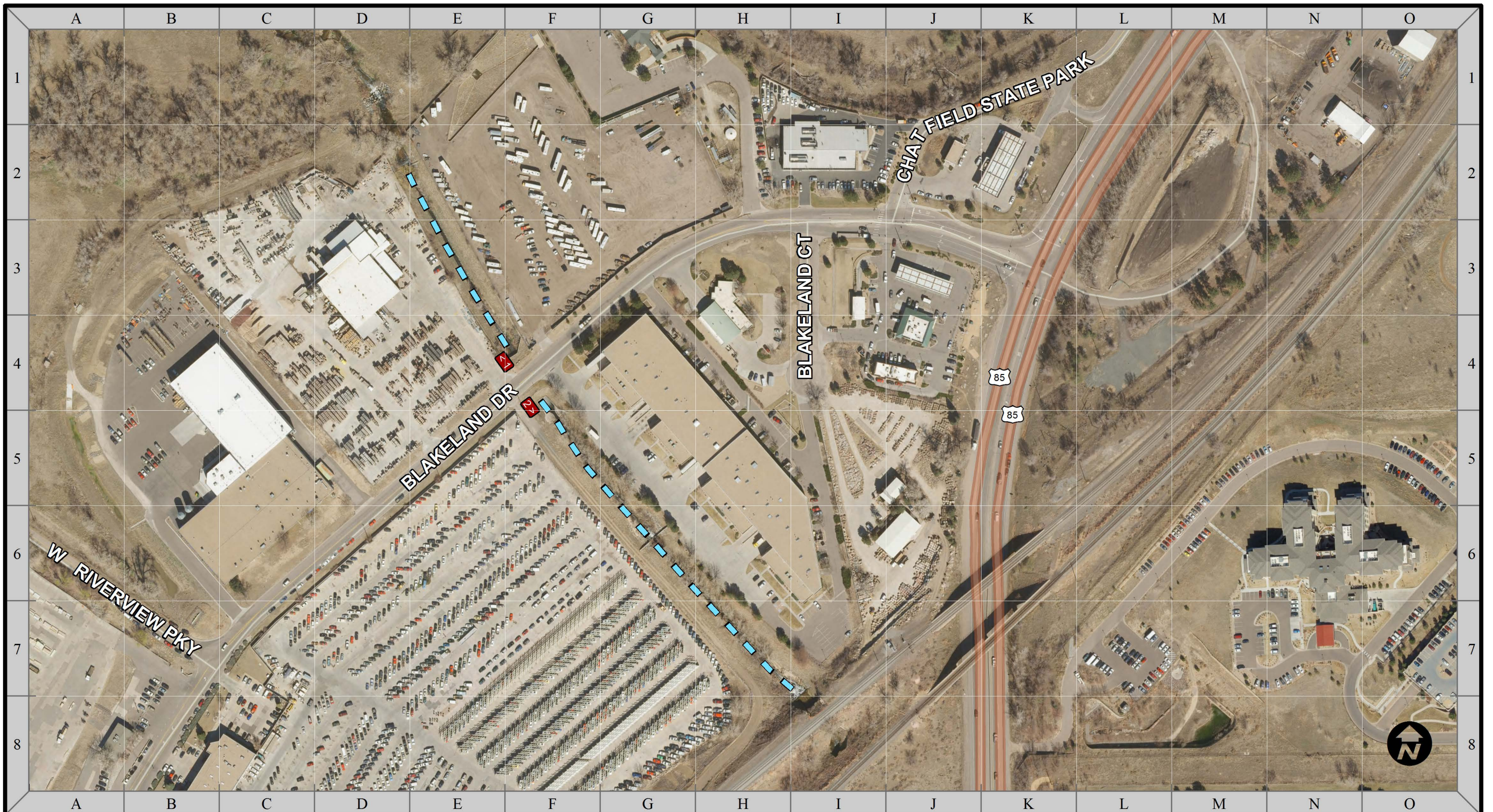
LEGEND

▬ DEBRIS REMOVAL **▬** MATCH LINES

1 GRID LENGTH = 200'

HAPPY CANYON CREEK

17 OF 44



**URBAN DRAINAGE AND FLOOD
CONTROL DISTRICT
ROUTINE MAINTENANCE**

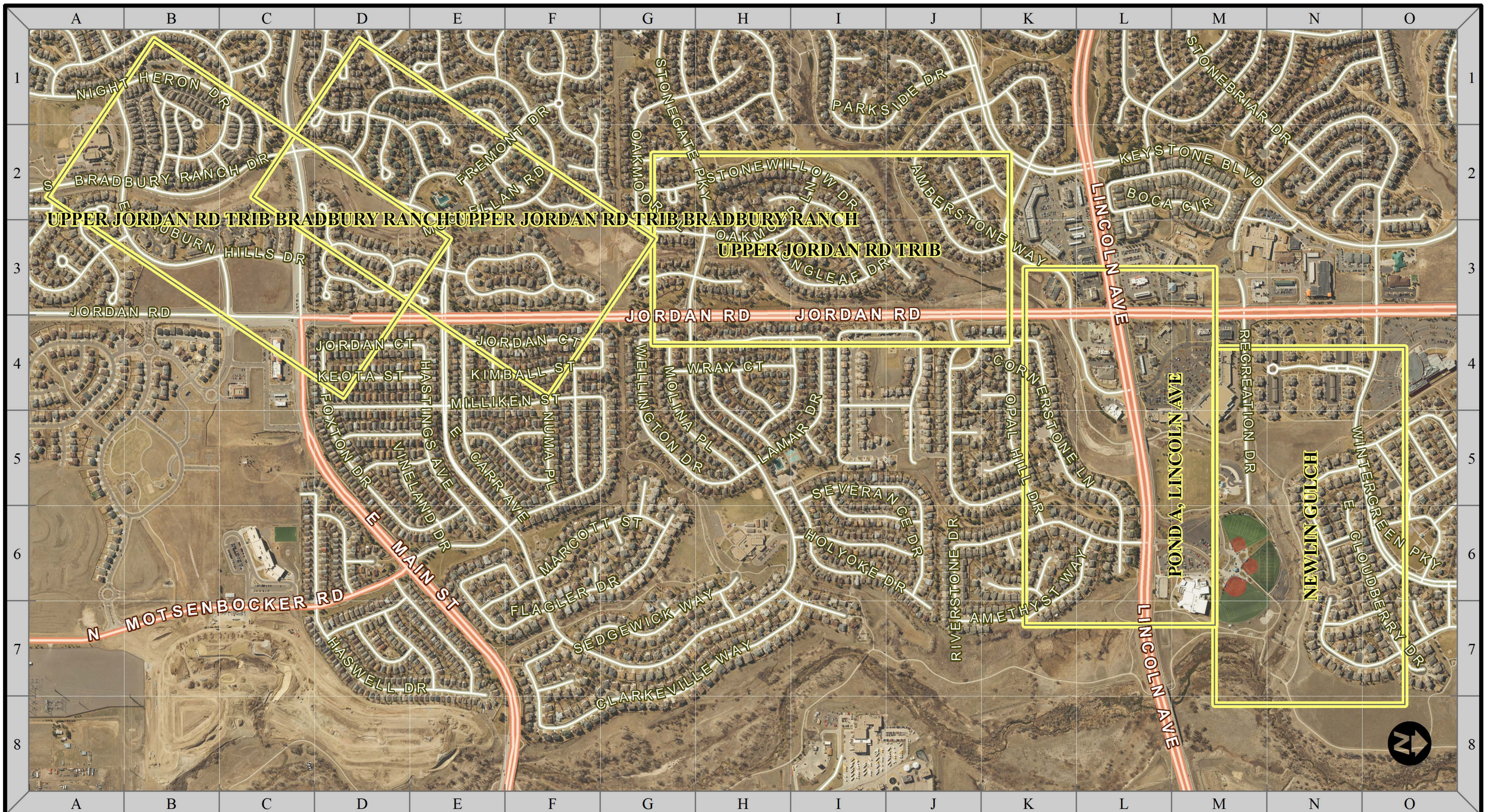


LEGEND

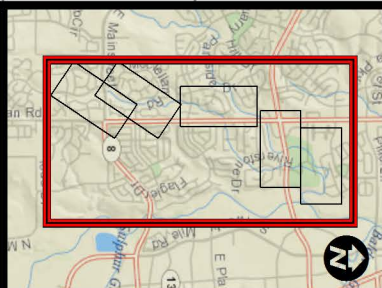
--- DEBRIS REMOVAL **---** MATCH LINES

1 GRID LENGTH = 200'

MARCY GULCH



**URBAN DRAINAGE AND FLOOD
CONTROL DISTRICT
ROUTINE MAINTENANCE**



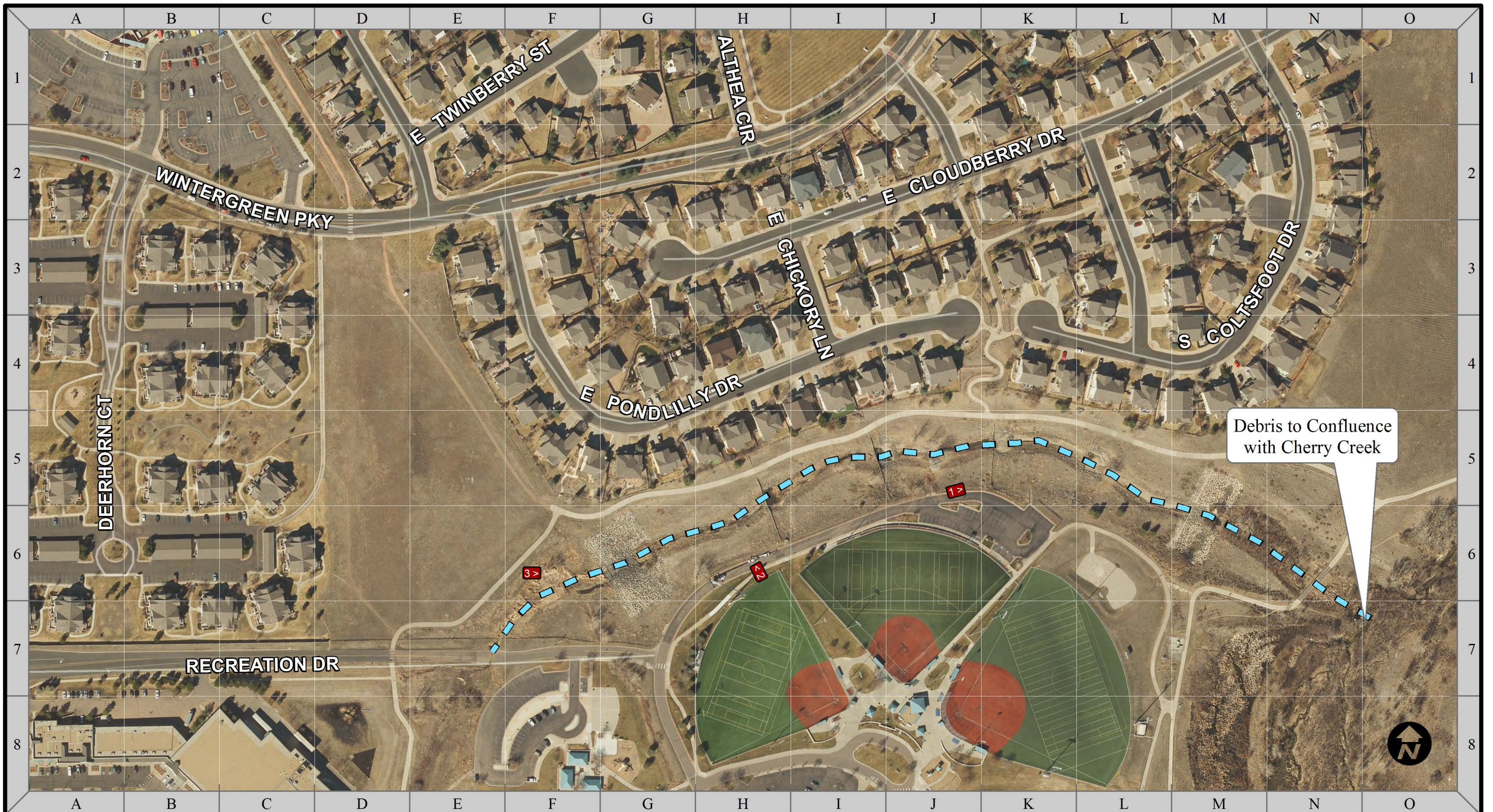
LEGEND

- DEBRIS REMOVAL
- MATCH LINES

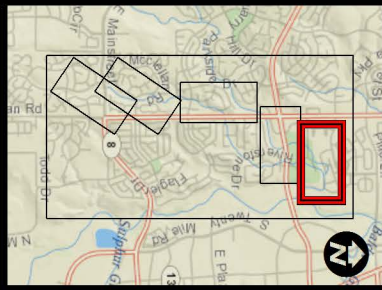
1 GRID
LENGTH = 800'

INDEX MAP

Newlin Gulch
Sheets 20 - 24



URBAN DRAINAGE AND FLOOD CONTROL DISTRICT
ROUTINE MAINTENANCE

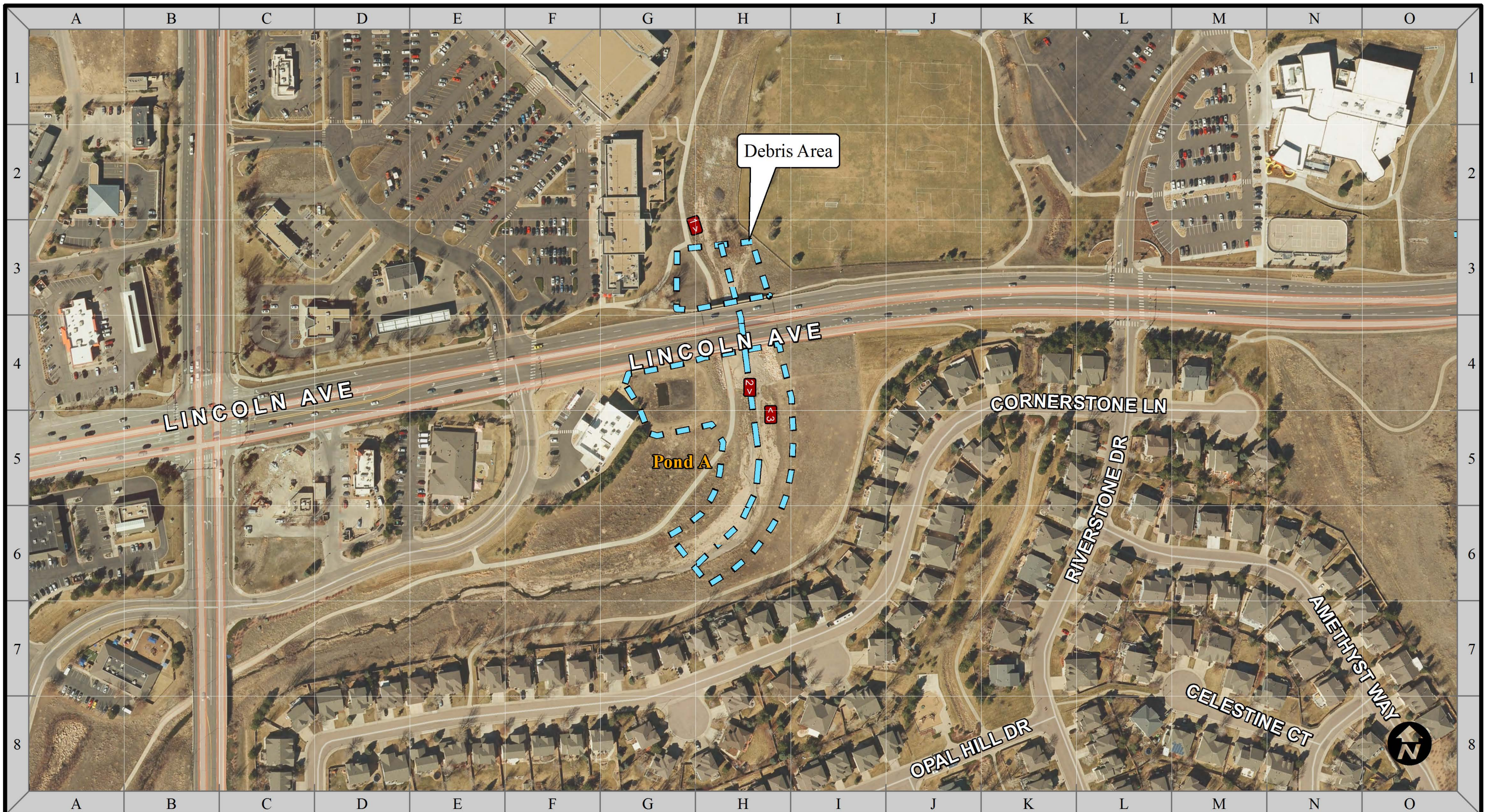


LEGEND

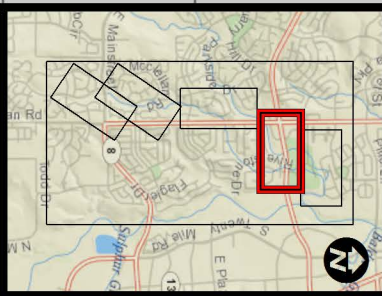
- - - DEBRIS REMOVAL
 MATCH LINES

1 GRID LENGTH = 200'

NEWLIN GULCH



**URBAN DRAINAGE AND FLOOD
CONTROL DISTRICT**
ROUTINE MAINTENANCE



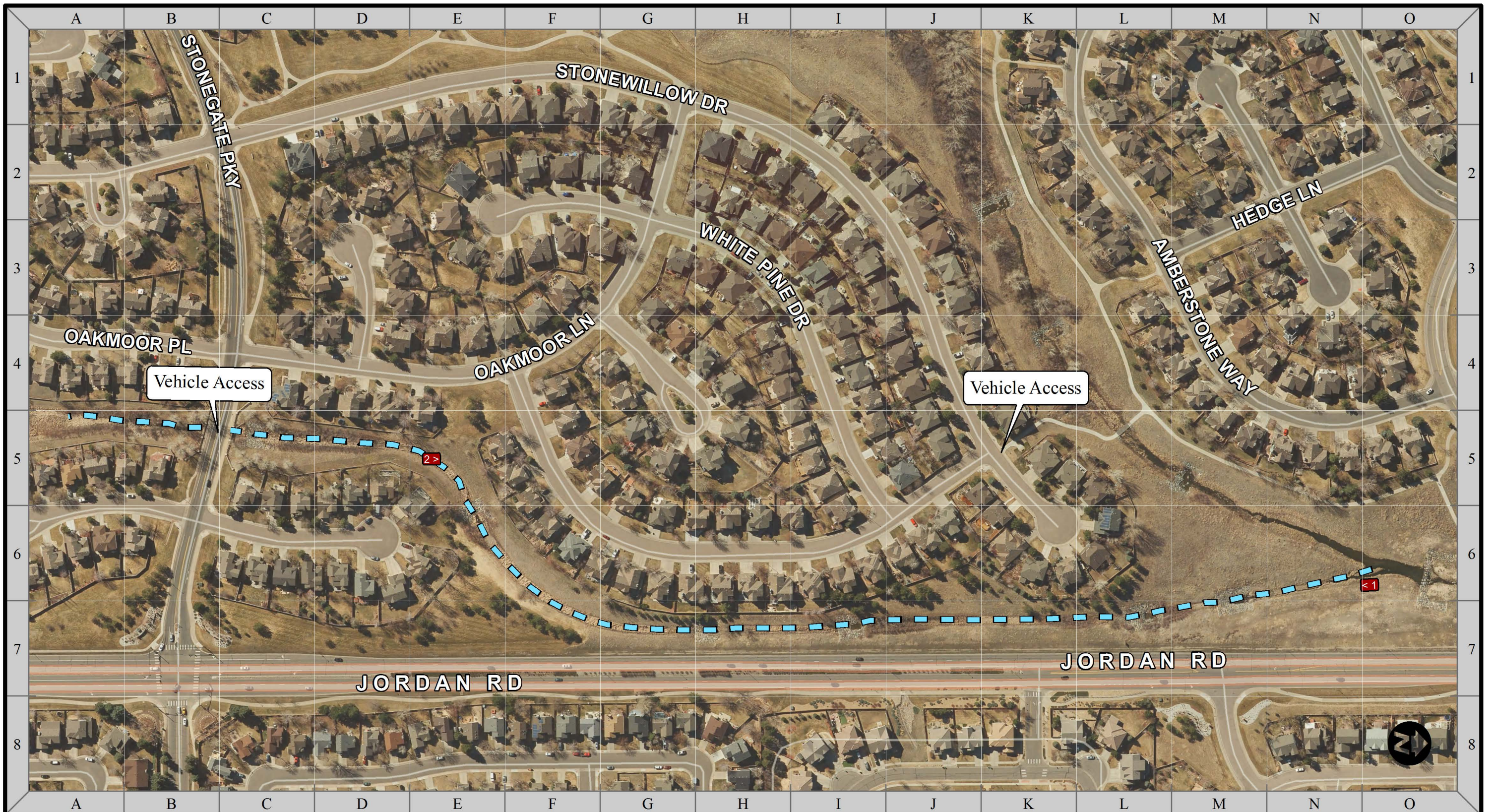
LEGEND

--- DEBRIS REMOVAL **---** MATCH LINES

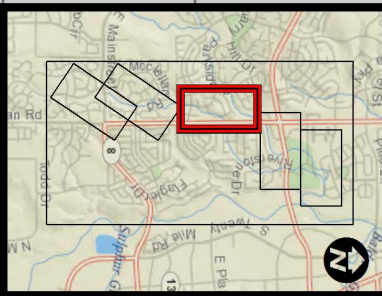
1 GRID LENGTH = 200'

NEWLIN GULCH
POND A, LINCOLN AVE

21 OF 44



URBAN DRAINAGE AND FLOOD CONTROL DISTRICT
ROUTINE MAINTENANCE



LEGEND

■ DEBRIS REMOVAL - - - MATCH LINES

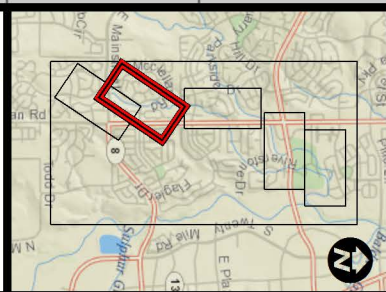
1 GRID LENGTH = 200'

NEWLIN GULCH
UPPER JORDAN RD TRIB

22 OF 44



**URBAN DRAINAGE AND FLOOD
CONTROL DISTRICT**
ROUTINE MAINTENANCE

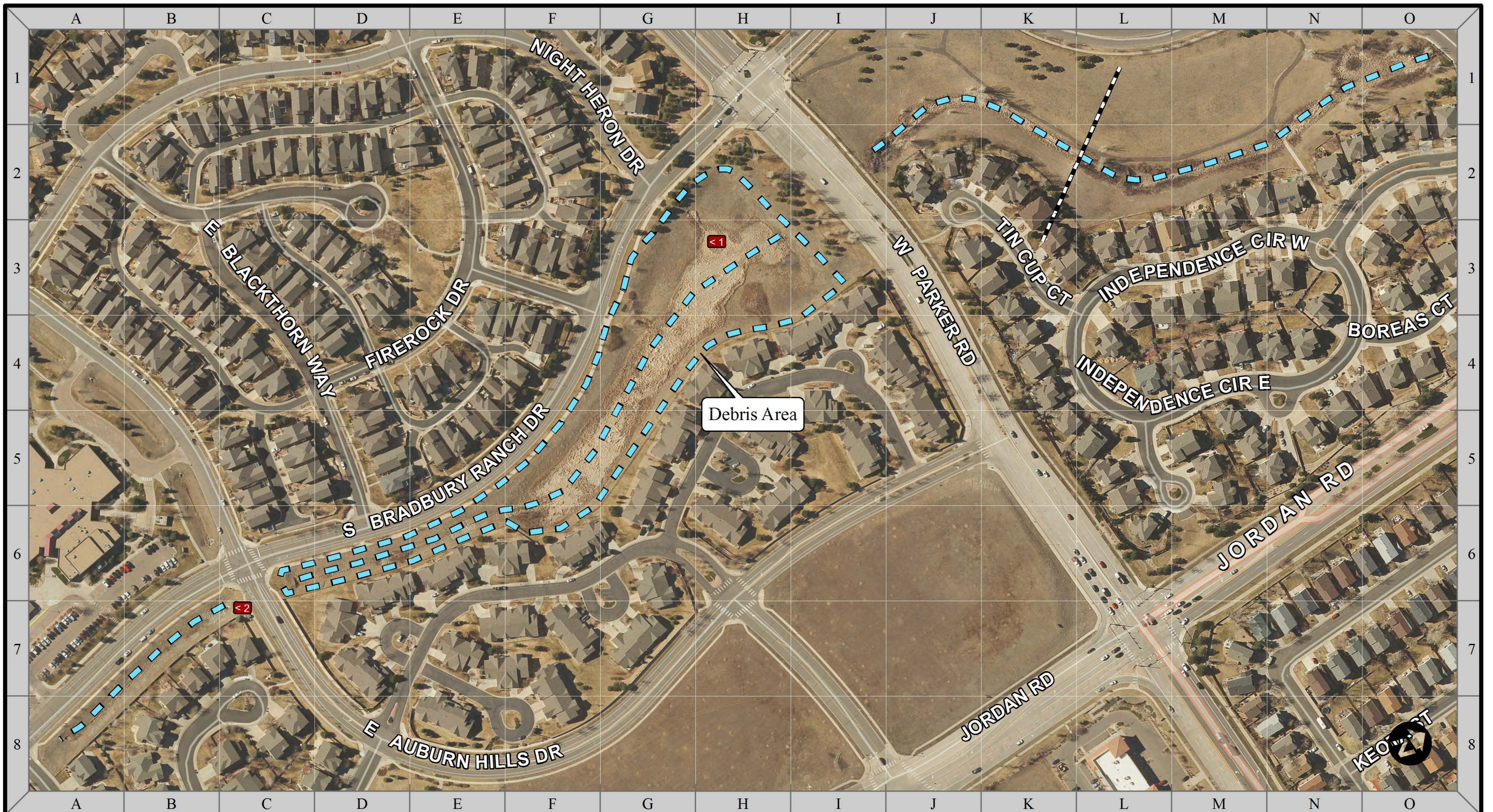


LEGEND

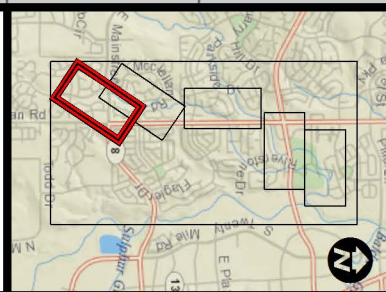
■ DEBRIS REMOVAL - - - MATCH LINES

1 GRID LENGTH = 200'

NEWLIN GULCH
UPPER JORDAN RD TRIB
BRADBURY RANCH



**URBAN DRAINAGE AND FLOOD
CONTROL DISTRICT
ROUTINE MAINTENANCE**

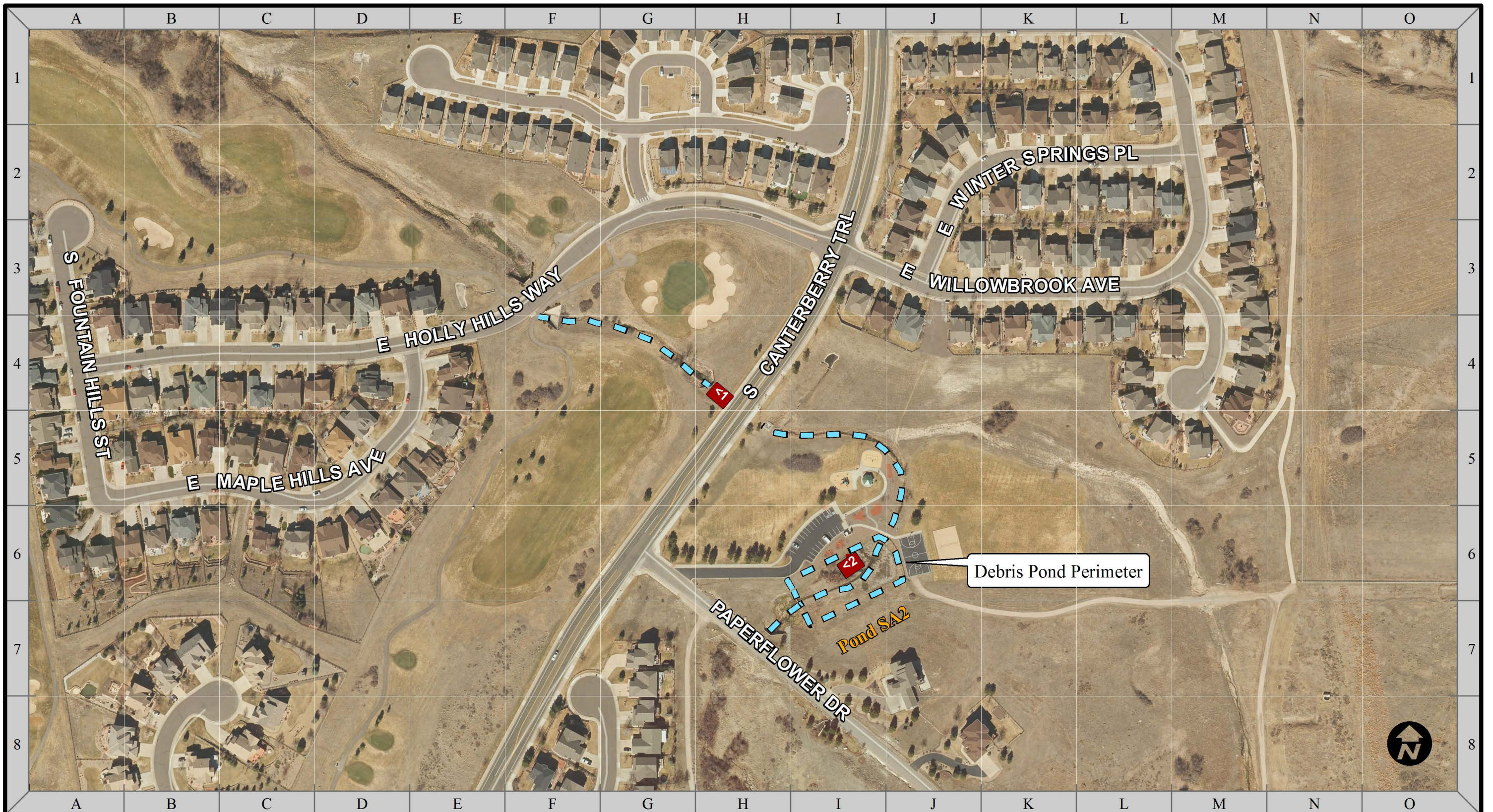


LEGEND

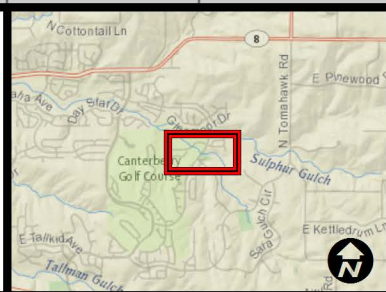
--- DEBRIS REMOVAL MATCH LINES

1 GRID LENGTH = 200'

**NEWLIN GULCH
UPPER JORDAN RD TRIB
BRADBURY RANCH**



**URBAN DRAINAGE AND FLOOD
CONTROL DISTRICT
ROUTINE MAINTENANCE**



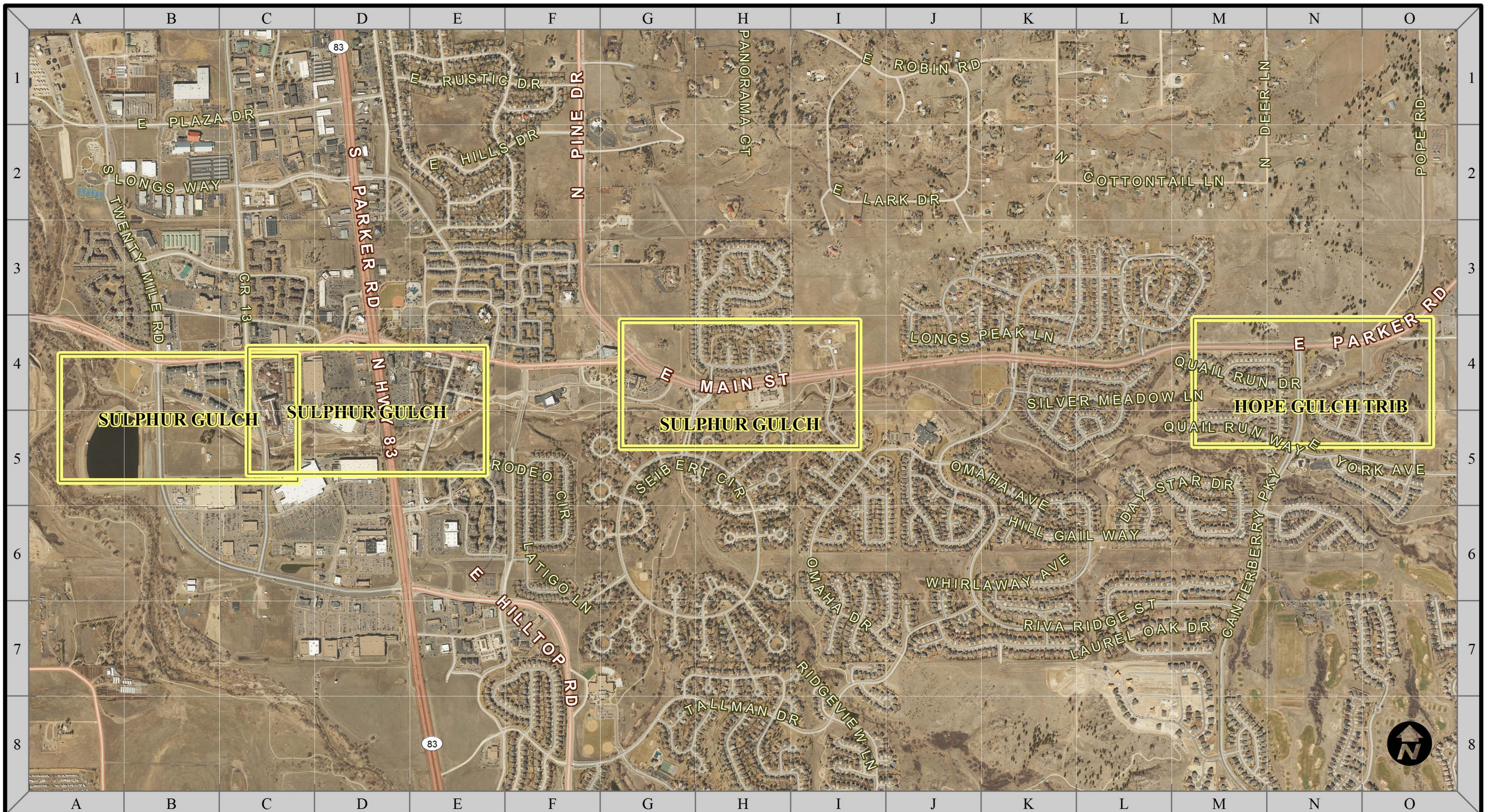
LEGEND

▬ DEBRIS REMOVAL **▬** MATCH LINES

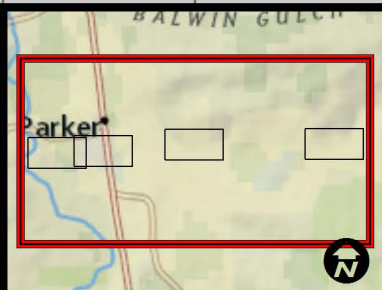
1 GRID LENGTH = 200'

**SARA GULCH
AND POND SA2**

25 OF 44



**URBAN DRAINAGE AND FLOOD
CONTROL DISTRICT
ROUTINE MAINTENANCE**

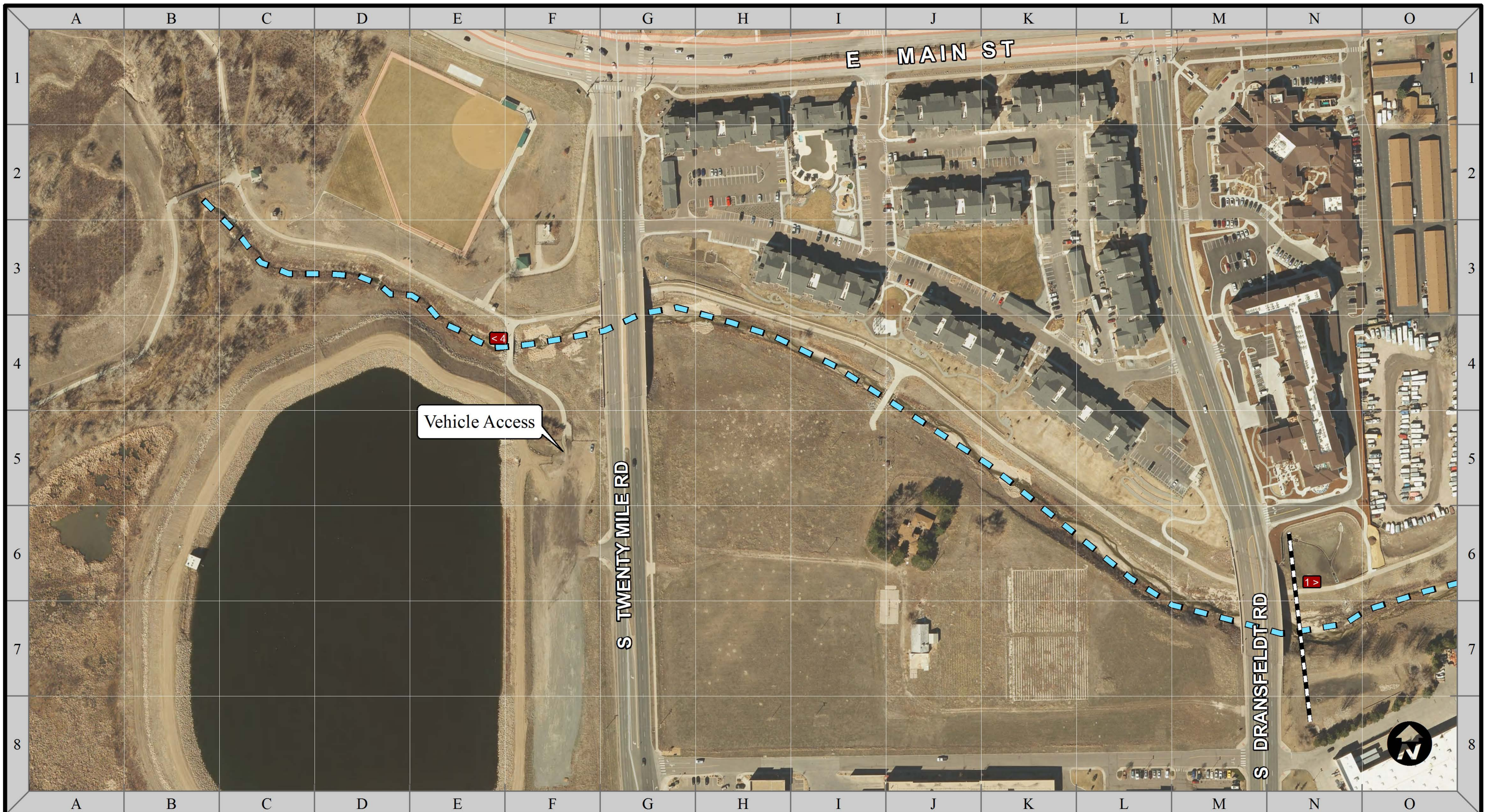


LEGEND

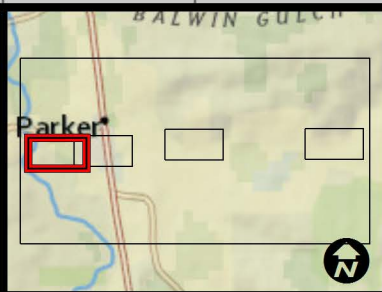
■ DEBRIS REMOVAL — MATCH LINES

1 GRID LENGTH = 1200'

INDEX MAP
Sulphur Gulch
Sheets 27 - 30



**URBAN DRAINAGE AND FLOOD
CONTROL DISTRICT
ROUTINE MAINTENANCE**



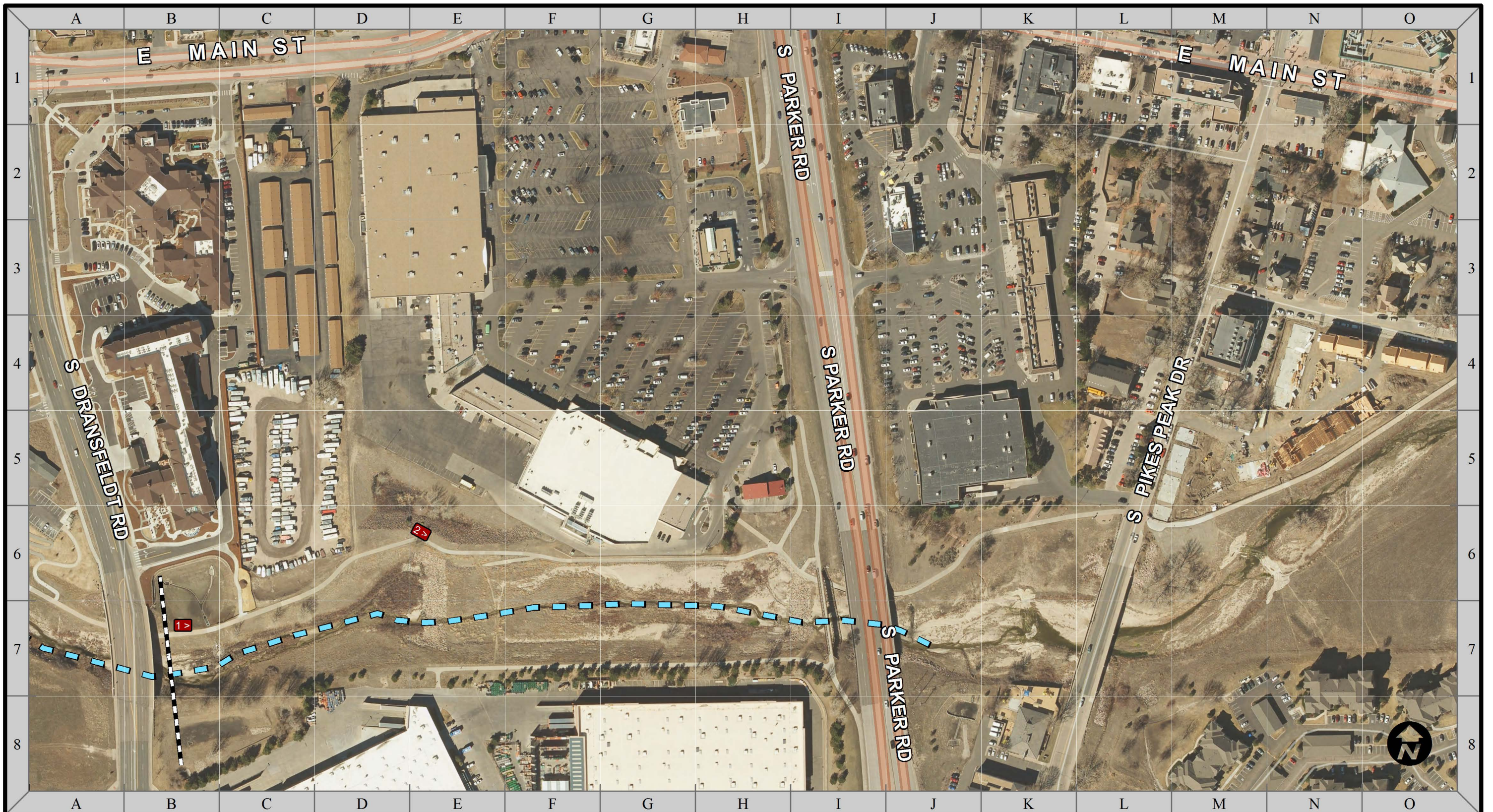
LEGEND

- - - DEBRIS REMOVAL **- - -** MATCH LINES

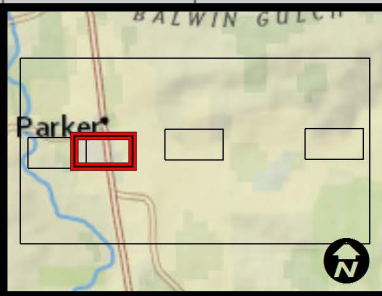
1 GRID LENGTH = 200'

SULPHUR GULCH

27 OF 44



URBAN DRAINAGE AND FLOOD CONTROL DISTRICT
ROUTINE MAINTENANCE

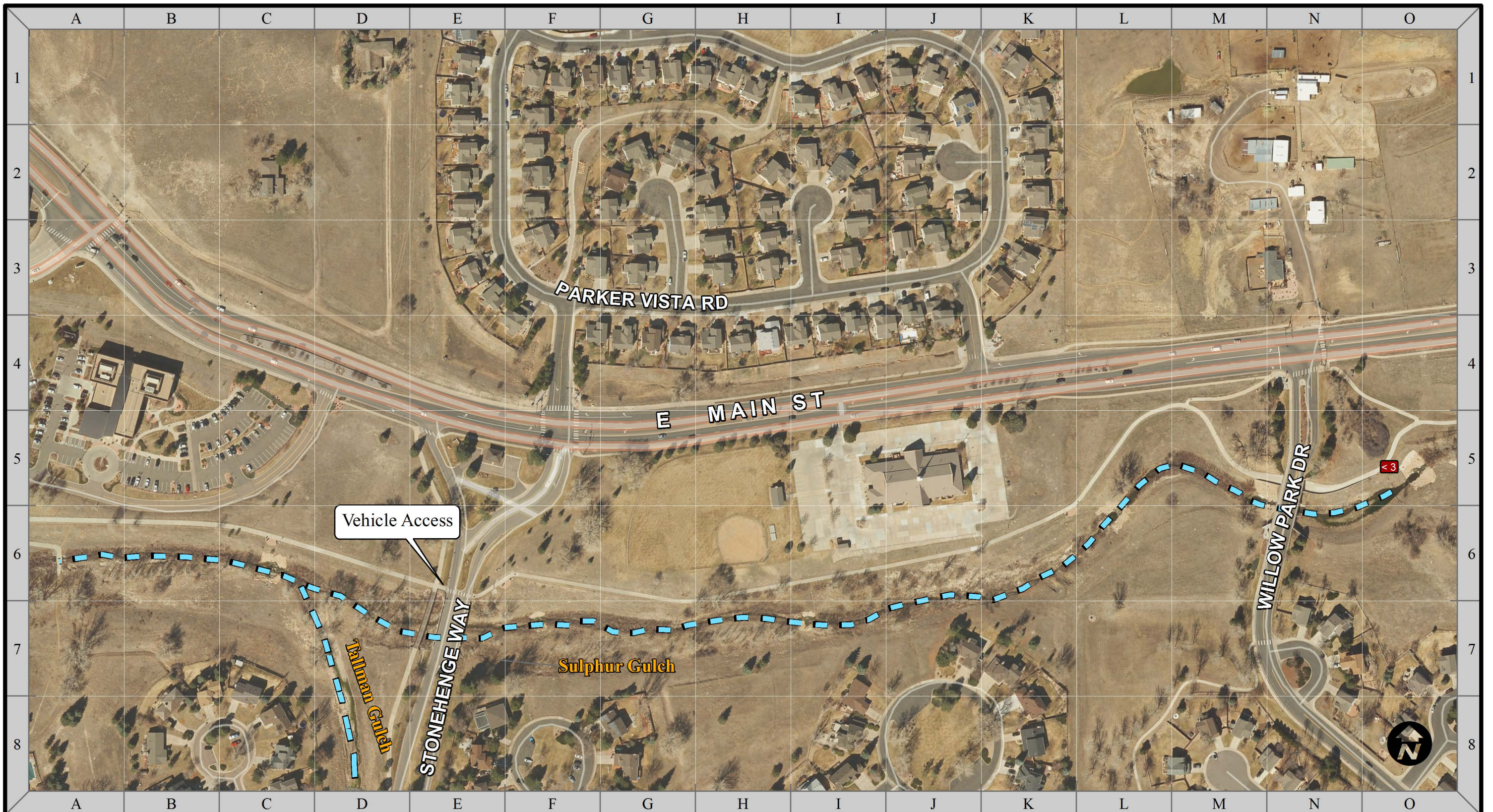


LEGEND

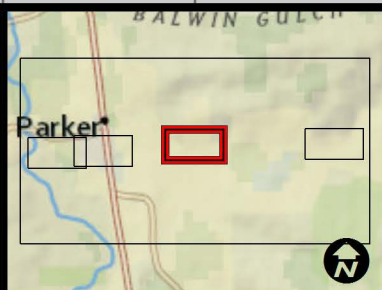
■ DEBRIS REMOVAL - - - MATCH LINES

1 GRID LENGTH = 200'

SULPHUR GULCH



**URBAN DRAINAGE AND FLOOD
CONTROL DISTRICT
ROUTINE MAINTENANCE**

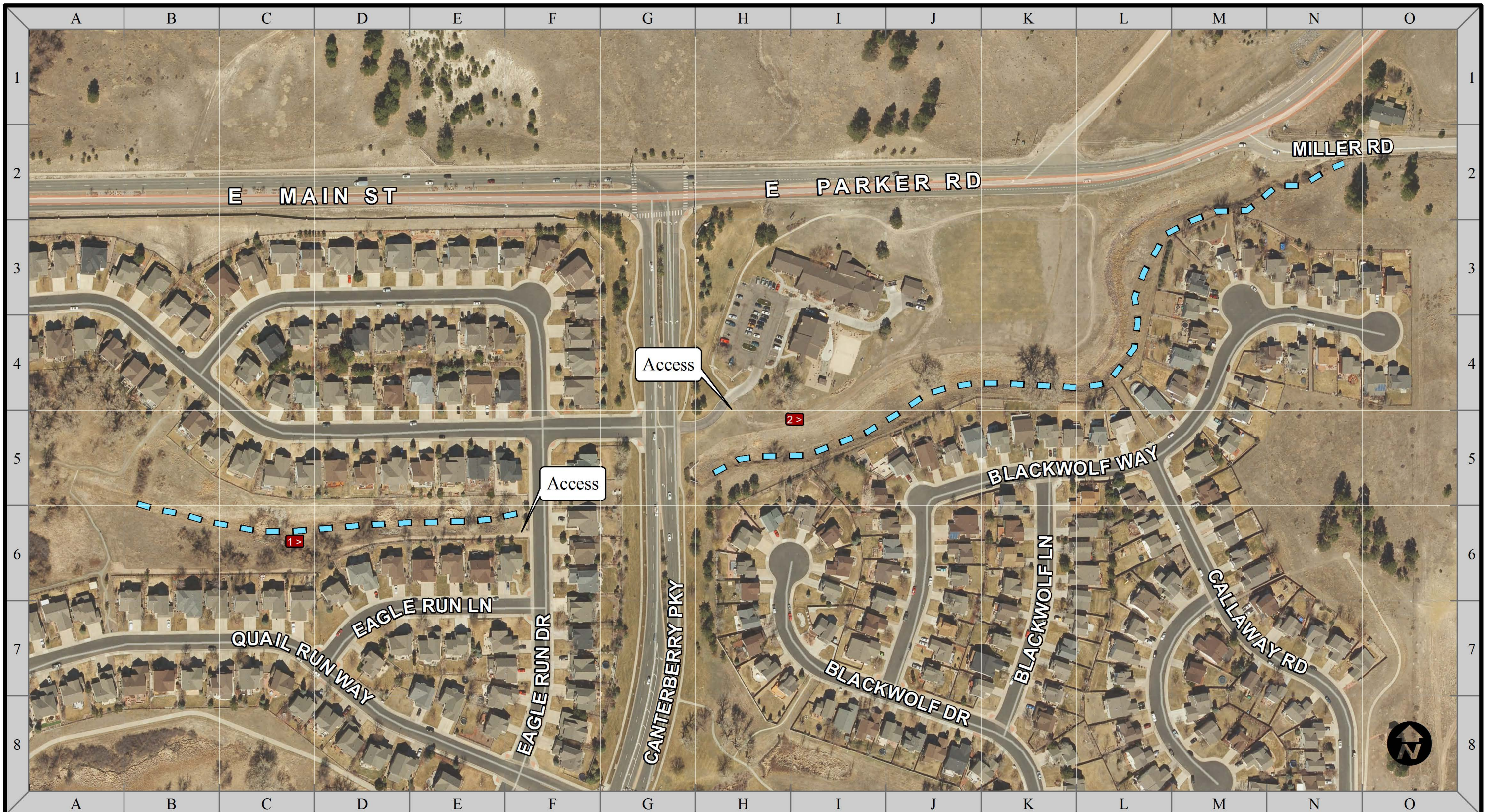


LEGEND

- - - DEBRIS REMOVAL
- MATCH LINES

1 GRID
LENGTH = 200'

SULPHUR GULCH



**URBAN DRAINAGE AND FLOOD
CONTROL DISTRICT
ROUTINE MAINTENANCE**

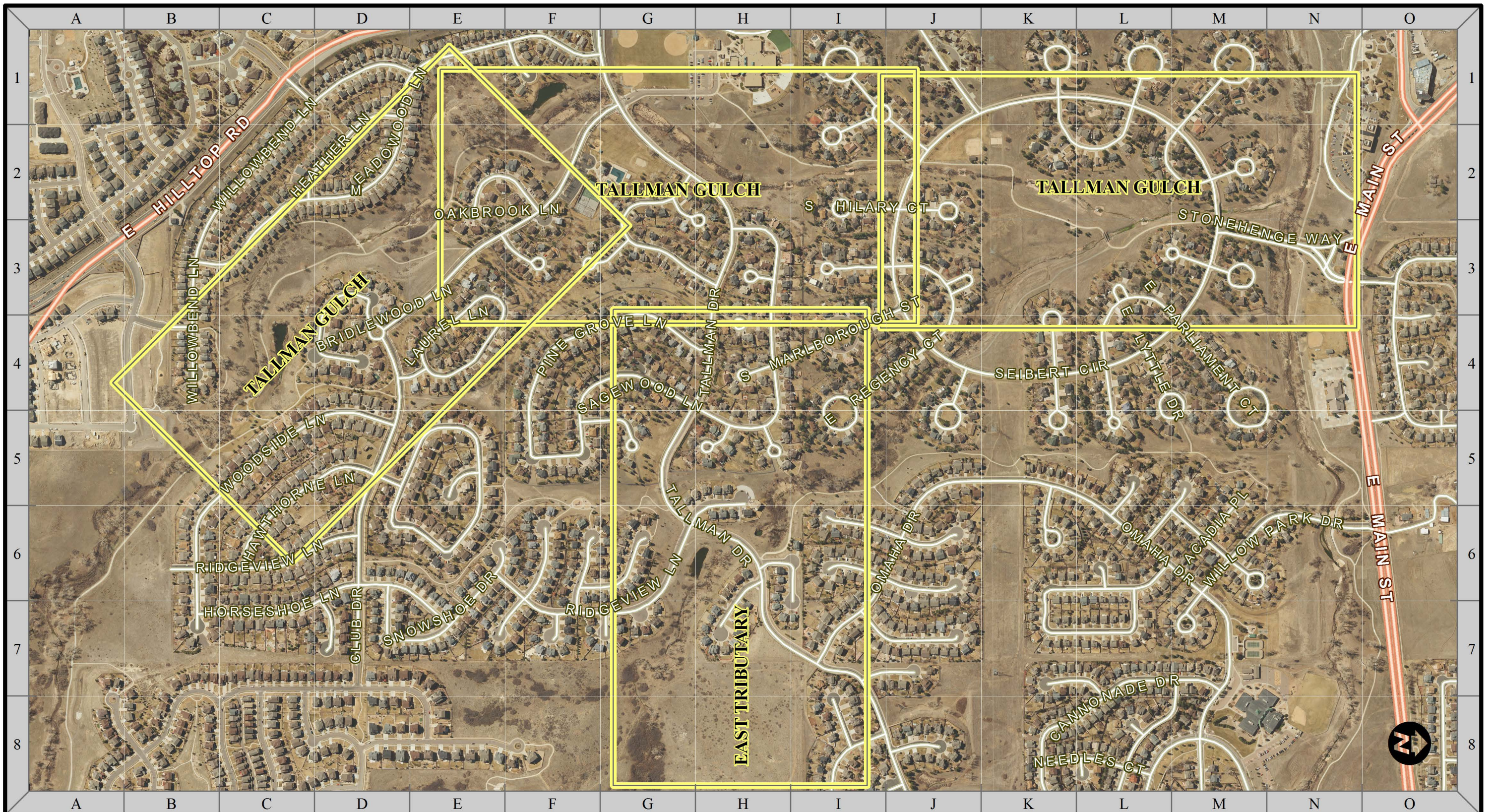


LEGEND

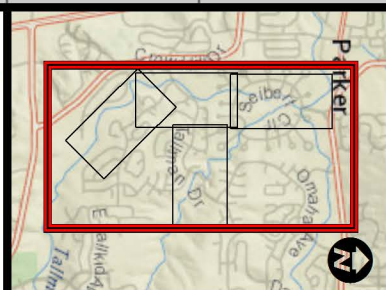
--- DEBRIS REMOVAL **---** MATCH LINES

1 GRID LENGTH = 200'

**SULPHUR GULCH
HOPE GULCH TRIBUTARY**



**URBAN DRAINAGE AND FLOOD
CONTROL DISTRICT
ROUTINE MAINTENANCE**



LEGEND

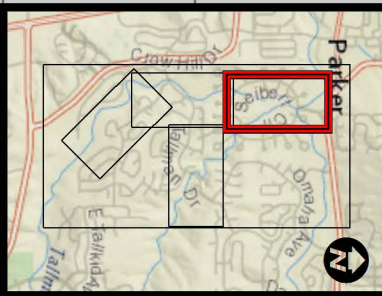
■ DEBRIS REMOVAL ——— MATCH LINES

1 GRID LENGTH = 600'

INDEX MAP
Tallman Gulch
Sheets 32 - 35



URBAN DRAINAGE AND FLOOD CONTROL DISTRICT
ROUTINE MAINTENANCE



LEGEND

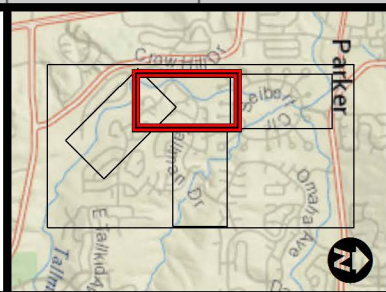
--- DEBRIS REMOVAL MATCH LINES

1 GRID LENGTH = 200'

TALLMAN GULCH



**URBAN DRAINAGE AND FLOOD
CONTROL DISTRICT
ROUTINE MAINTENANCE**

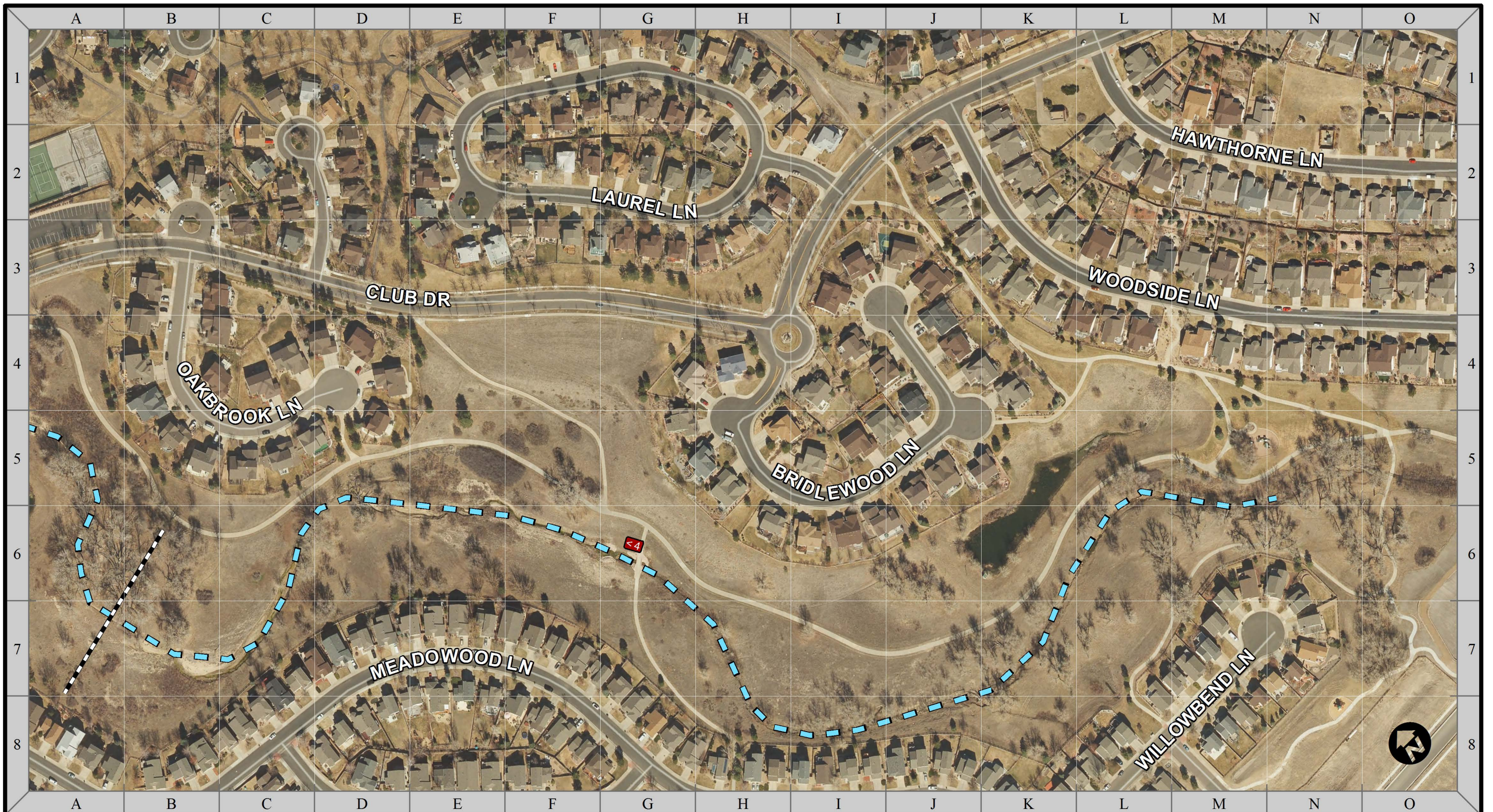


LEGEND

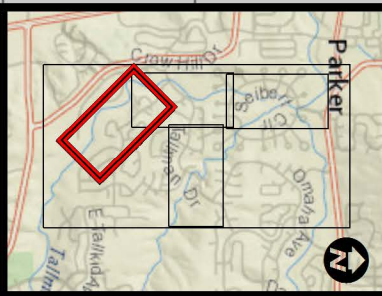
■ DEBRIS REMOVAL - - - MATCH LINES

1 GRID
LENGTH = 200'

TALLMAN GULCH



**URBAN DRAINAGE AND FLOOD
CONTROL DISTRICT**
ROUTINE MAINTENANCE



LEGEND

■ DEBRIS REMOVAL - - - MATCH LINES

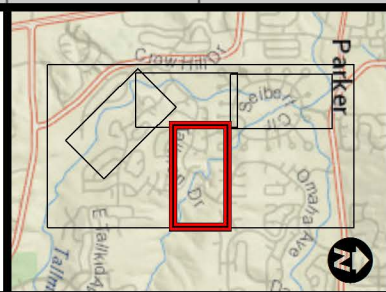
1 GRID LENGTH = 200'

TALLMAN GULCH

34 OF 44



**URBAN DRAINAGE AND FLOOD
CONTROL DISTRICT
ROUTINE MAINTENANCE**

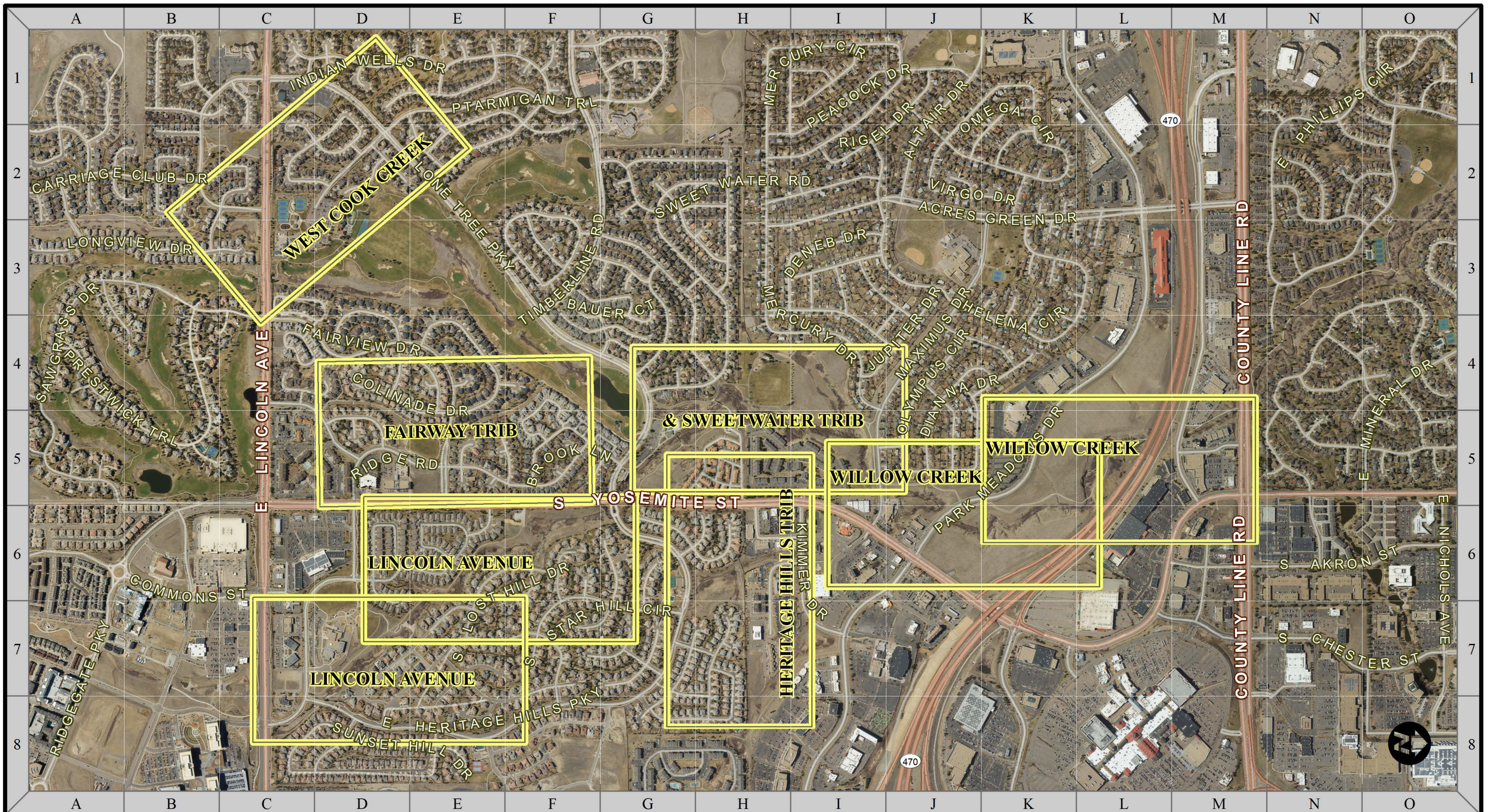


LEGEND

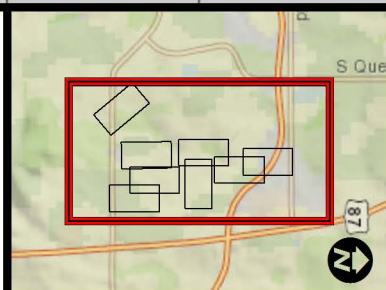
- DEBRIS REMOVAL
- MATCH LINES

1 GRID
LENGTH = 200'

**TALLMAN GULCH
EAST TRIBUTARY**



**URBAN DRAINAGE AND FLOOD
CONTROL DISTRICT
ROUTINE MAINTENANCE**

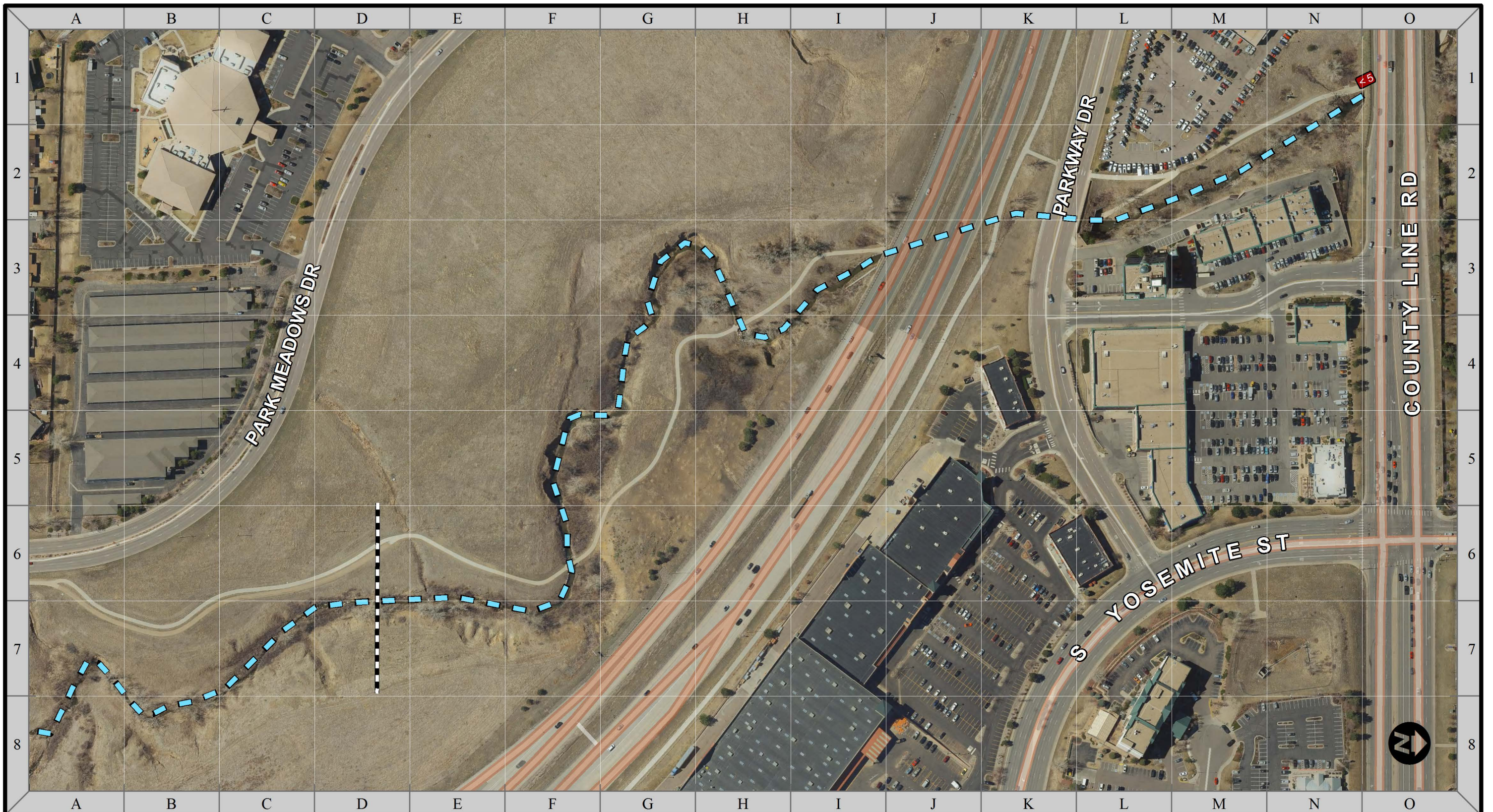


LEGEND

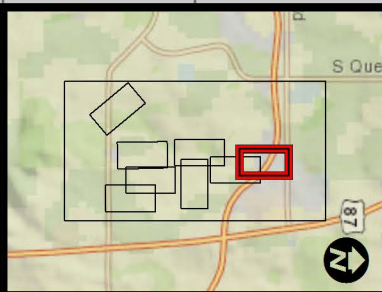
■ DEBRIS REMOVAL - - - MATCH LINES

1 GRID LENGTH = 1050'

INDEX MAP
Willow Creek
Sheets 37 - 44



**URBAN DRAINAGE AND FLOOD
CONTROL DISTRICT
ROUTINE MAINTENANCE**



LEGEND

--- DEBRIS REMOVAL MATCH LINES

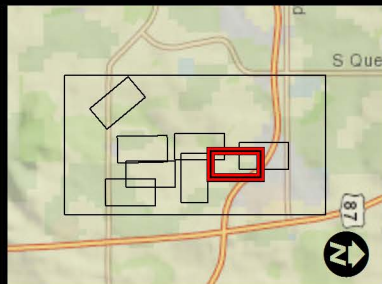
1 GRID LENGTH = 200'

WILLOW CREEK

37 OF 44



URBAN DRAINAGE AND FLOOD CONTROL DISTRICT
ROUTINE MAINTENANCE



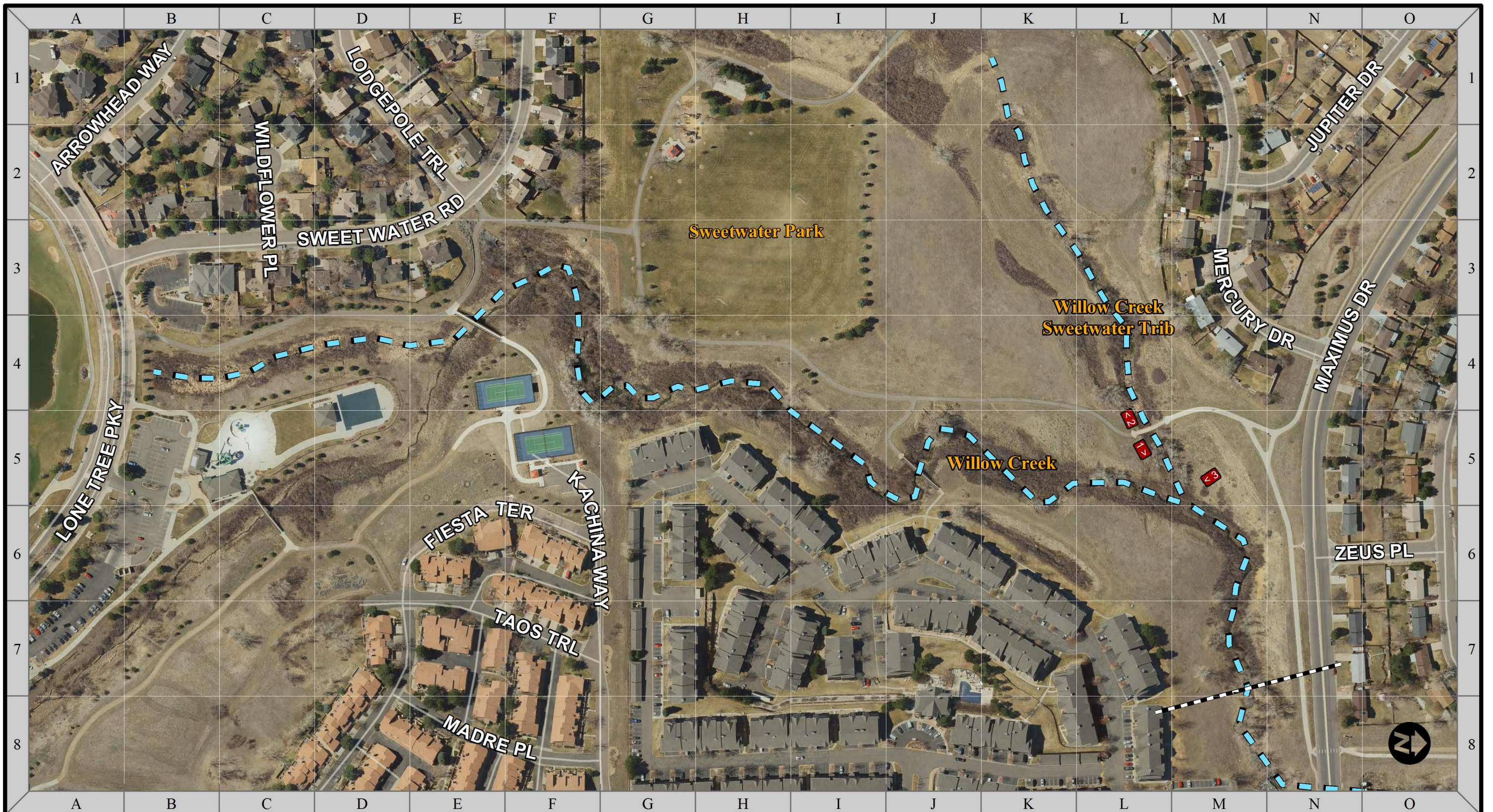
LEGEND

- - - DEBRIS REMOVAL MATCH LINES

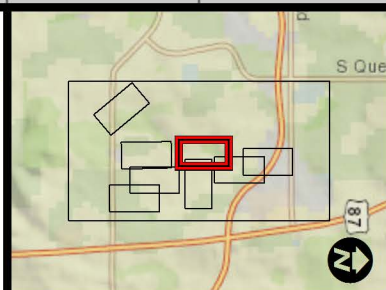
1 GRID LENGTH = 200'

WILLOW CREEK

38 OF 44



URBAN DRAINAGE AND FLOOD CONTROL DISTRICT
ROUTINE MAINTENANCE

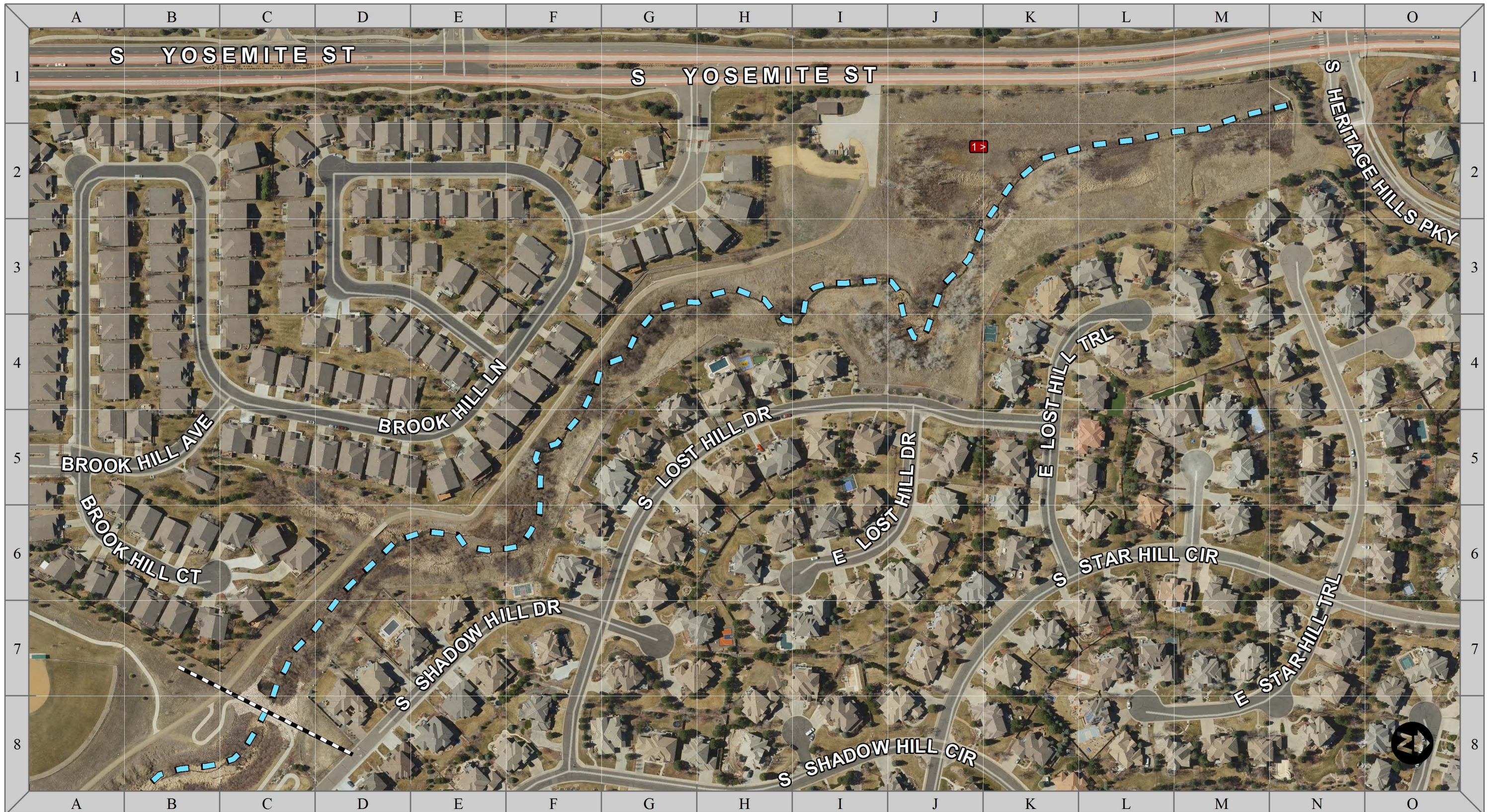


LEGEND

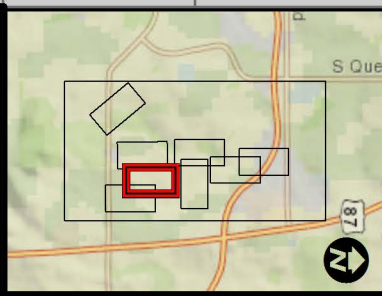
- - - DEBRIS REMOVAL
- MATCH LINES

1 GRID LENGTH = 200'

WILLOW CREEK & SWEETWATER TRIB



URBAN DRAINAGE AND FLOOD CONTROL DISTRICT
ROUTINE MAINTENANCE



LEGEND

- - - DEBRIS REMOVAL **- - -** MATCH LINES

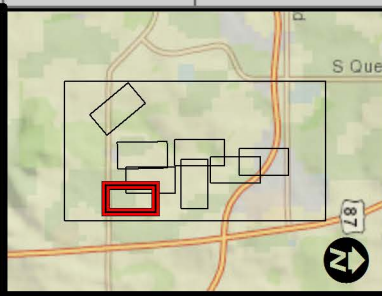
1 GRID LENGTH = 200'

WILLOW CREEK
LINCOLN AVENUE

40 OF 44



**URBAN DRAINAGE AND FLOOD
CONTROL DISTRICT**
ROUTINE MAINTENANCE



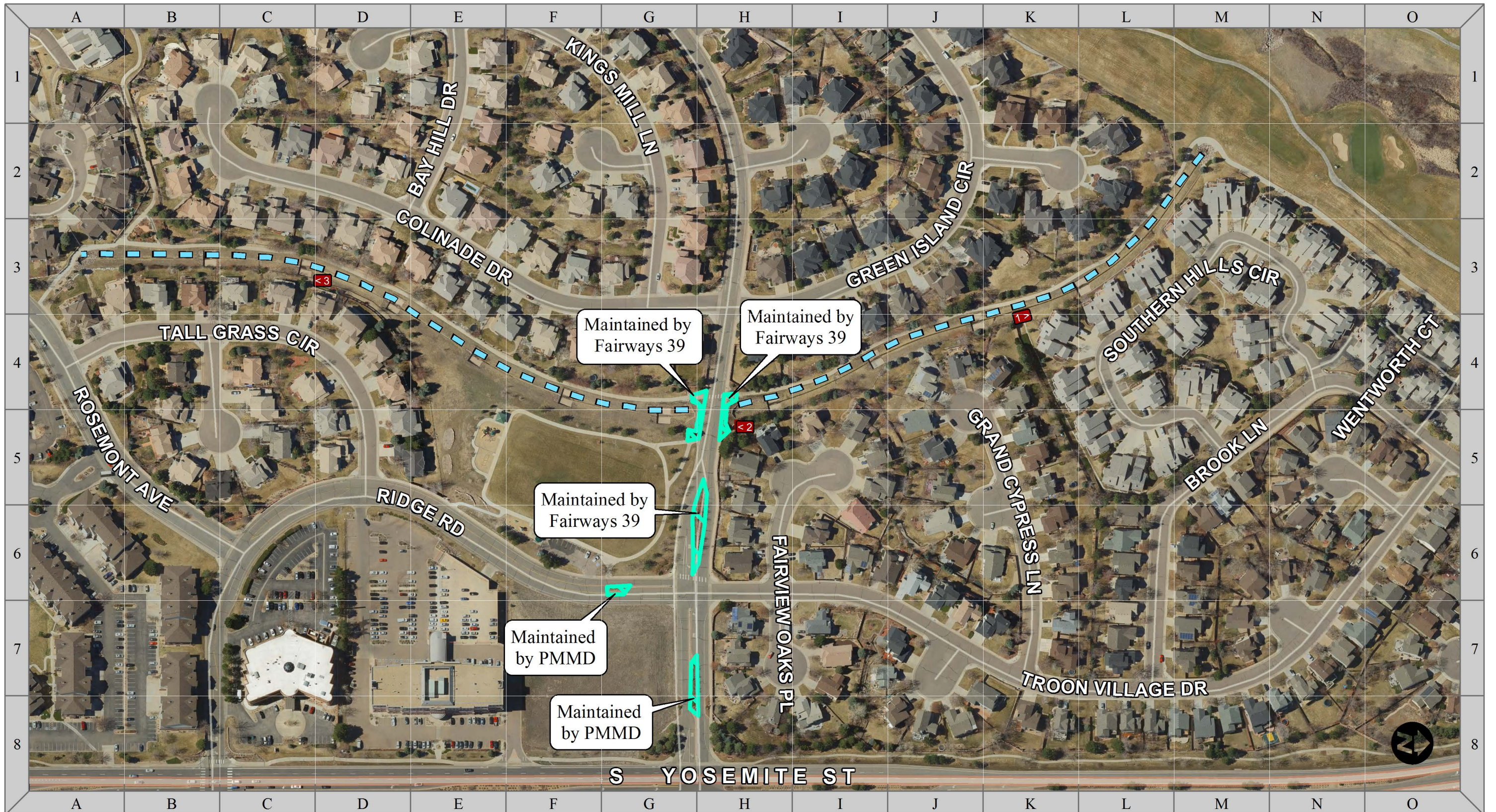
LEGEND

--- DEBRIS REMOVAL **---** MATCH LINES

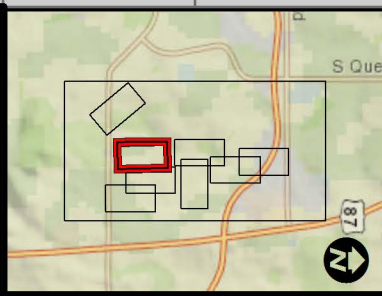
1 GRID LENGTH = 200'

WILLOW CREEK
LINCOLN AVENUE

41 OF 44



URBAN DRAINAGE AND FLOOD CONTROL DISTRICT
ROUTINE MAINTENANCE



LEGEND

■ DEBRIS REMOVAL - - - MATCH LINES

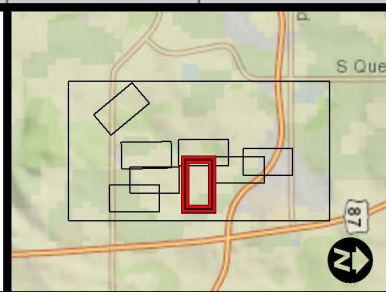
1 GRID LENGTH = 200'

WILLOW CREEK
FAIRWAY TRIB

42 OF 44



**URBAN DRAINAGE AND FLOOD
CONTROL DISTRICT
ROUTINE MAINTENANCE**

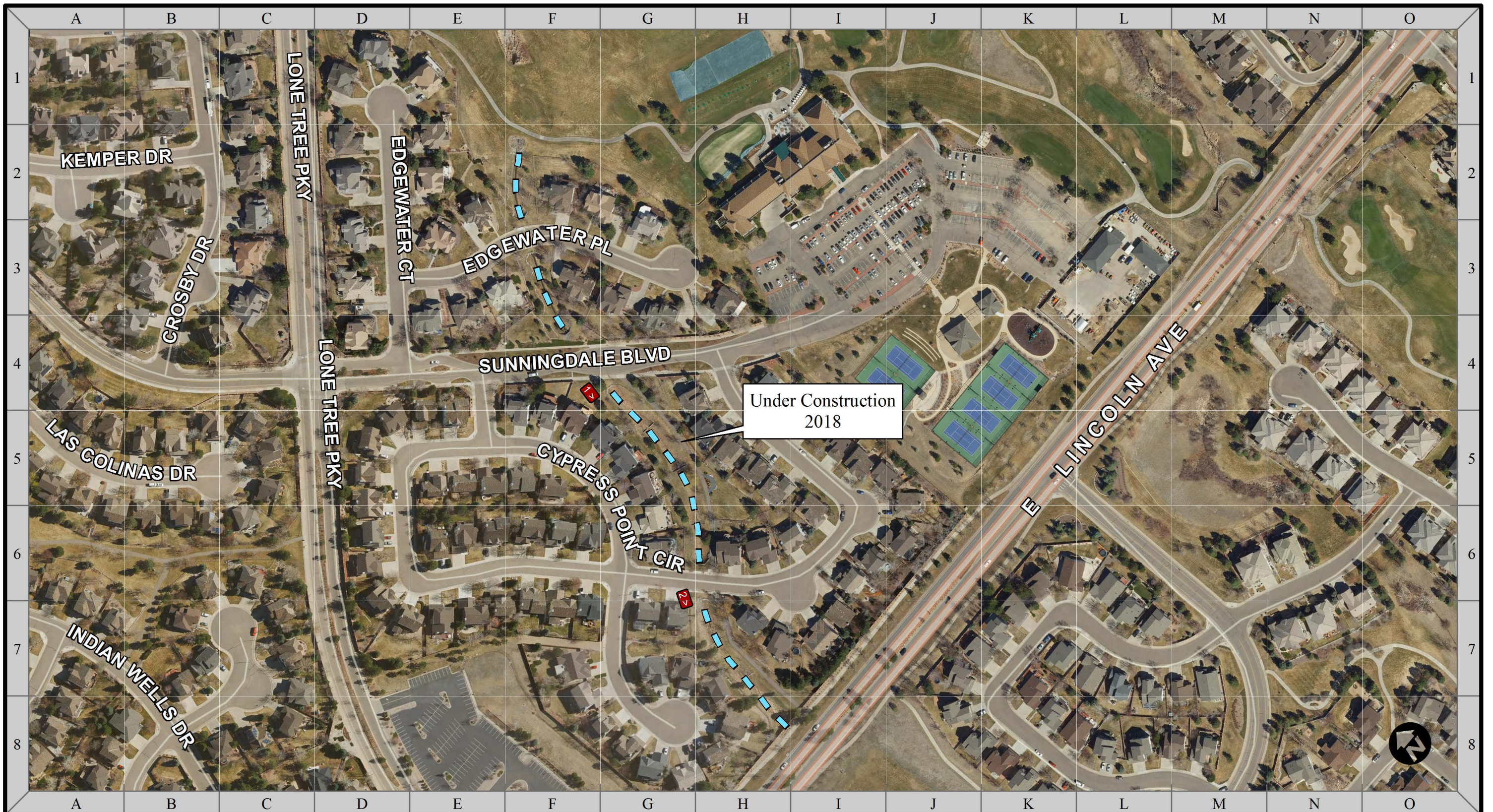


LEGEND

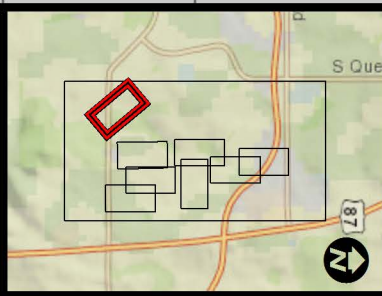
- - - DEBRIS REMOVAL **- - -** MATCH LINES

1 GRID LENGTH = 200'

**WILLOW CREEK
HERITAGE HILLS TRIB**



**URBAN DRAINAGE AND FLOOD
CONTROL DISTRICT**
ROUTINE MAINTENANCE



LEGEND

--- DEBRIS REMOVAL MATCH LINES

1 GRID LENGTH = 200'

**WILLOW CREEK
WEST COOK CREEK**

44 OF 44