
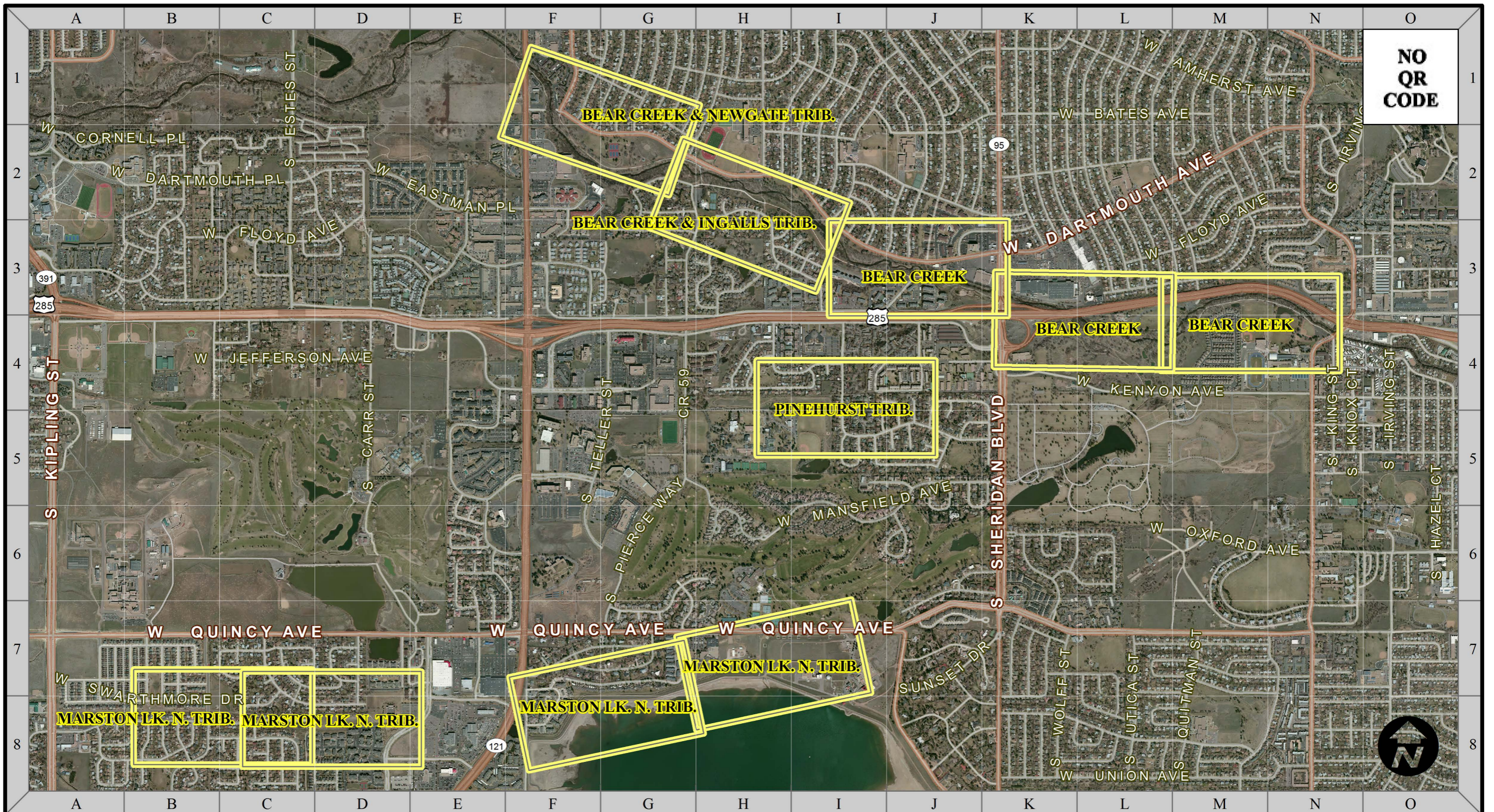
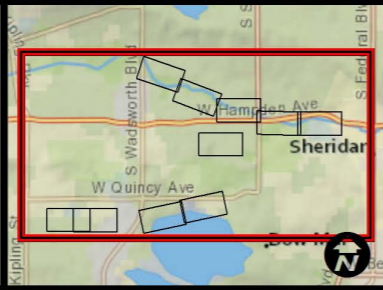


**URBAN DRAINAGE AND FLOOD CONTROL DISTRICT ROUTINE MAINTENANCE DENVER 2 COUNTY**

LEGEND			
	BEAR CREEK		INTERSTATE-25
	COON CREEK "RACCOON"		IRONDALE GULCH
	DRY GULCH		MONTBELLO DRAINAGE
	LAKWOOD GULCH		SANDERSON GULCH
	SOUTH PLATTE RIVER		WEST HARVARD GULCH
	WEIR GULCH		WESTERLY CREEK



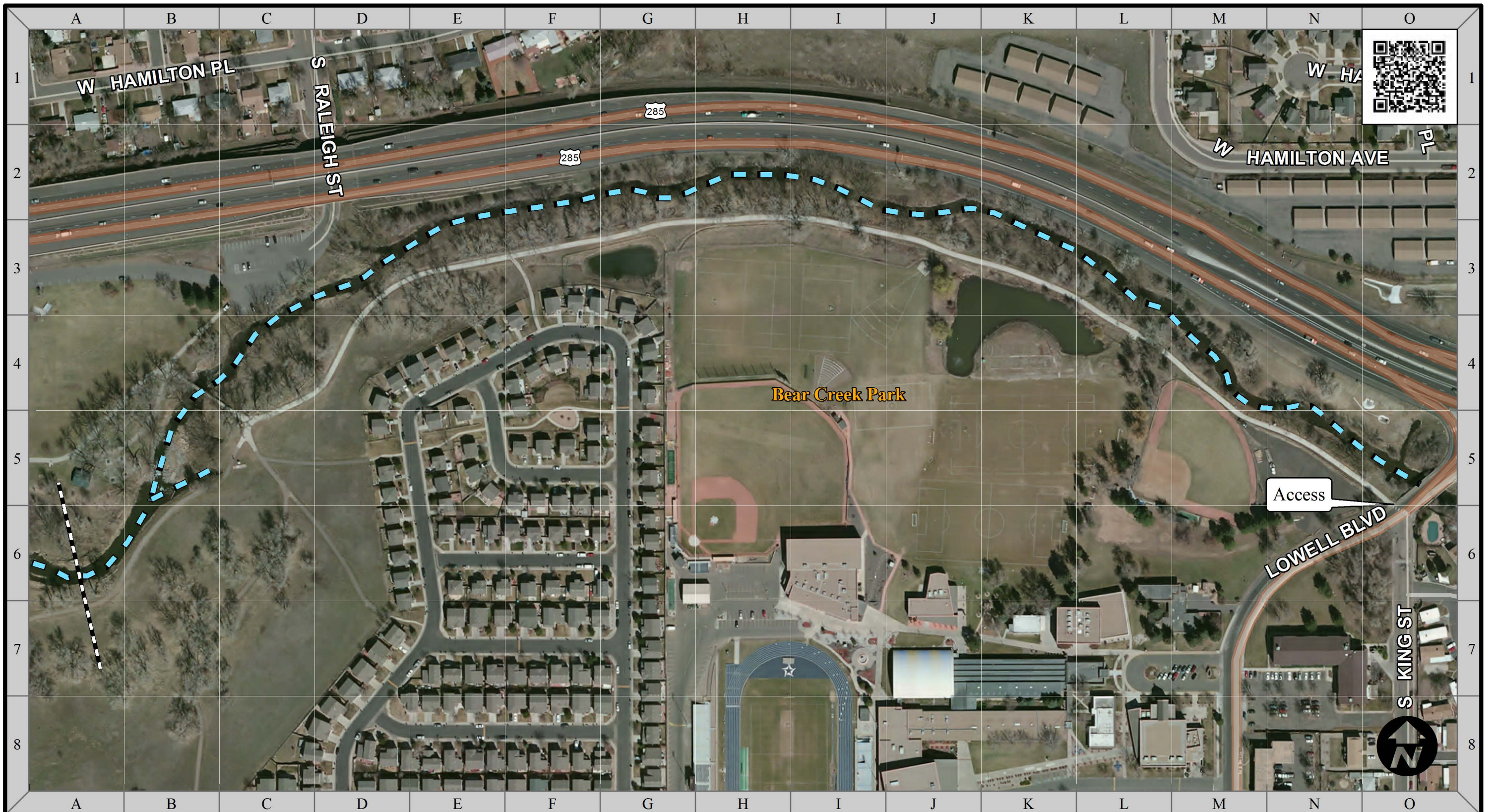
**URBAN DRAINAGE AND FLOOD CONTROL DISTRICT**  
**ROUTINE MAINTENANCE**



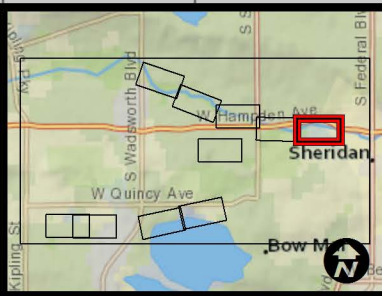
**LEGEND**

- DEBRIS REMOVAL
- WEED CONTROL
- MATCH LINES
- PHOTO POINT
- 1 GRID LENGTH = 1600'

**INDEX MAP**  
 Bear Creek  
 Sheets 2 - 11



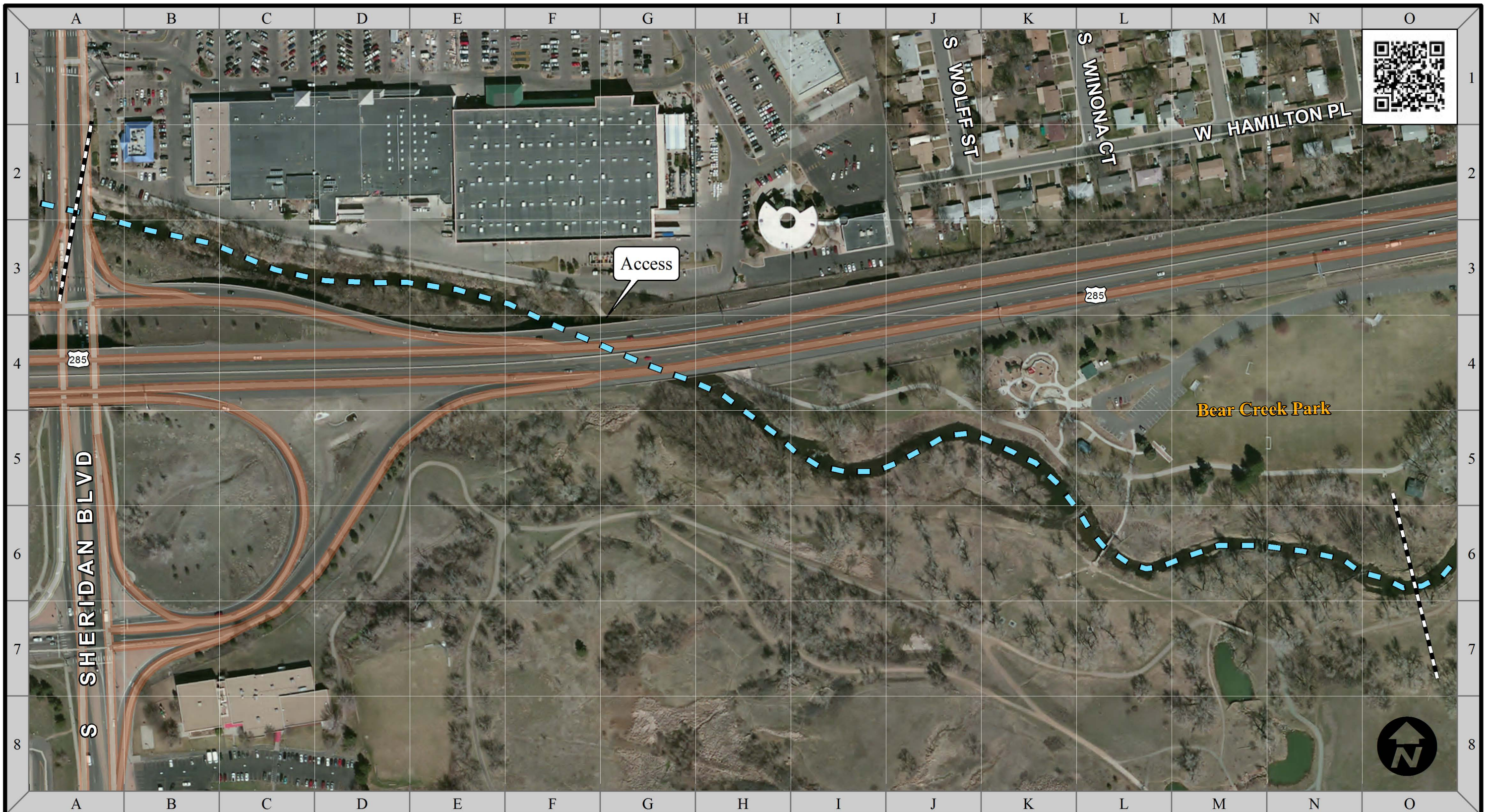
**URBAN DRAINAGE AND FLOOD CONTROL DISTRICT**  
**ROUTINE MAINTENANCE**



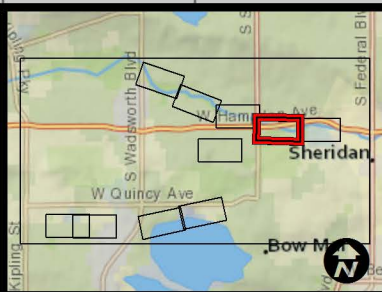
**LEGEND**

- DEBRIS REMOVAL
- WEED CONTROL
- MATCH LINES
- PHOTO POINT
- 1 GRID LENGTH = 200'

**BEAR CREEK**



**URBAN DRAINAGE AND FLOOD CONTROL DISTRICT**  
**ROUTINE MAINTENANCE**



**LEGEND**

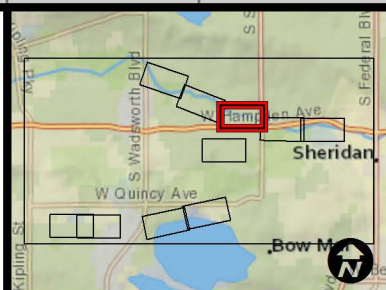
- DEBRIS REMOVAL
- WEED CONTROL
- MATCH LINES
- PHOTO POINT

1 GRID LENGTH = 200'

**BEAR CREEK**



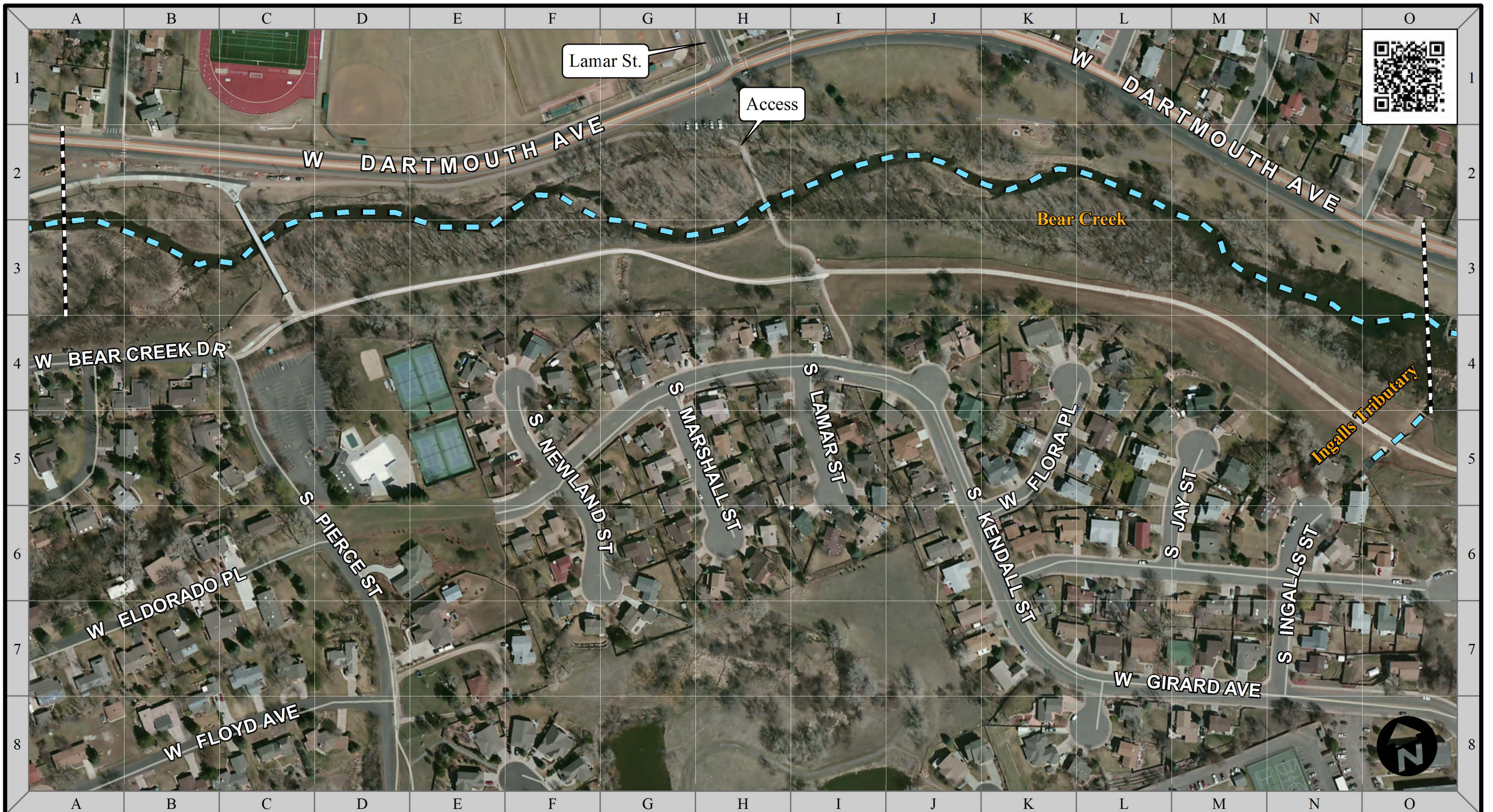
**URBAN DRAINAGE AND FLOOD  
CONTROL DISTRICT  
ROUTINE MAINTENANCE**



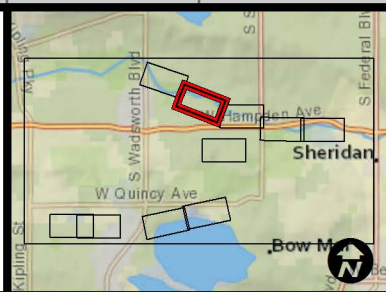
**LEGEND**

- DEBRIS REMOVAL
- WEED CONTROL
- MATCH LINES
- PHOTO POINT
- 1 GRID LENGTH = 200'

**BEAR CREEK**



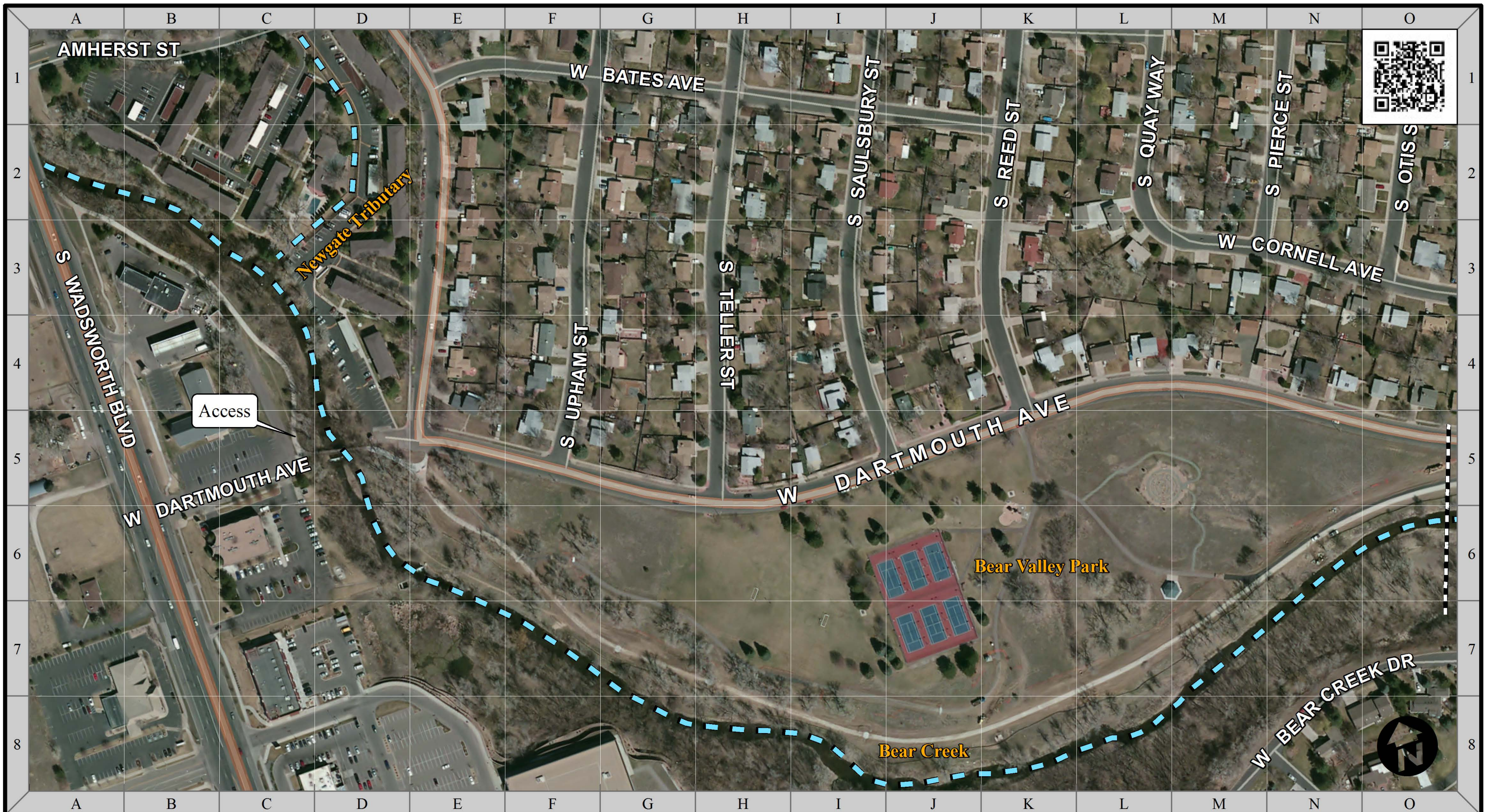
**URBAN DRAINAGE AND FLOOD  
CONTROL DISTRICT  
ROUTINE MAINTENANCE**



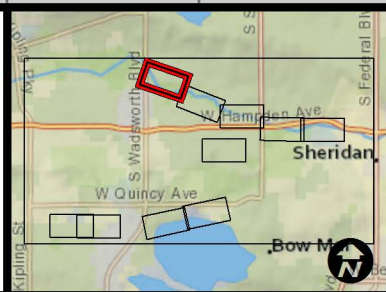
**LEGEND**

- - - DEBRIS REMOVAL
- - - WEED CONTROL
- MATCH LINES
- PHOTO POINT
- 1 GRID LENGTH = 200'





**BEAR CREEK  
& Ingalls Trib.**



**URBAN DRAINAGE AND FLOOD  
CONTROL DISTRICT  
ROUTINE MAINTENANCE**



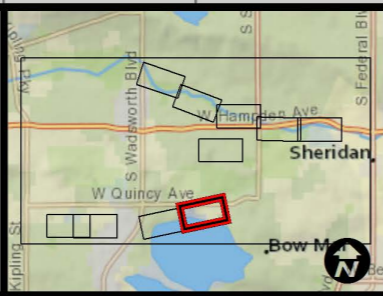
**LEGEND**

-  DEBRIS REMOVAL
-  WEED CONTROL
-  MATCH LINES
-  PHOTO POINT
- 1 GRID LENGTH = 200'

**BEAR CREEK  
& Newgate Trib.**



**URBAN DRAINAGE AND FLOOD CONTROL DISTRICT**  
**ROUTINE MAINTENANCE**



**LEGEND**

- DEBRIS REMOVAL
- WEED CONTROL
- MATCH LINES
- PHOTO POINT
- 1 GRID LENGTH = 200'

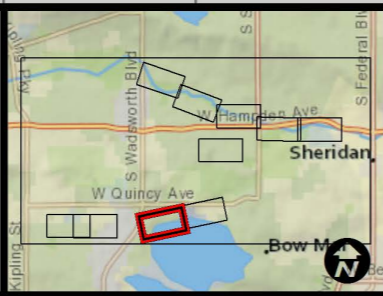
**BEAR CREEK**  
 Marston Lk. N. Trib.

7 OF 69





**URBAN DRAINAGE AND FLOOD CONTROL DISTRICT**  
**ROUTINE MAINTENANCE**

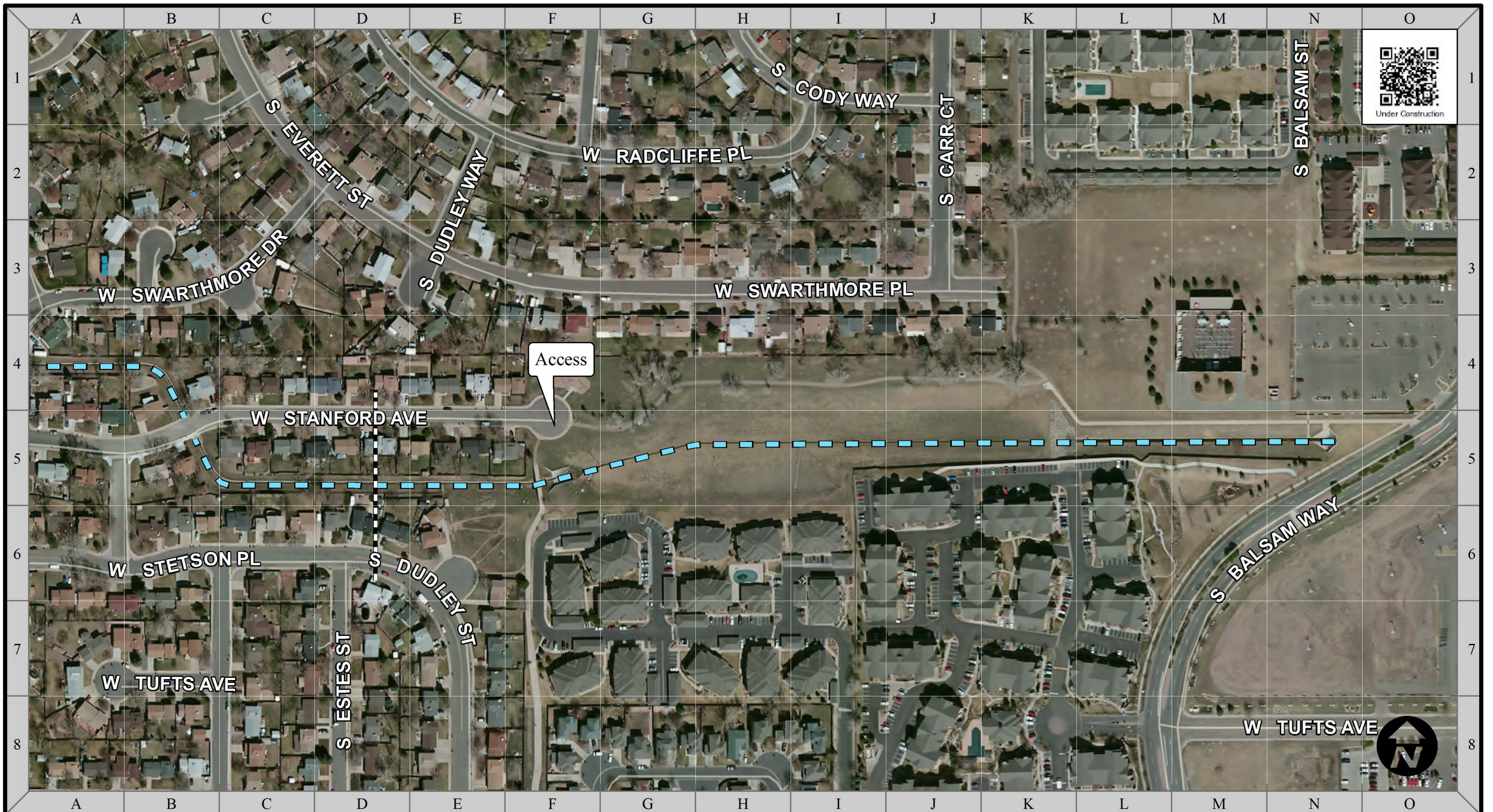


**LEGEND**

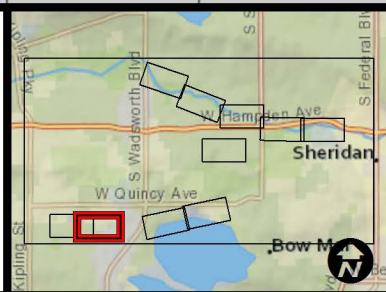
- DEBRIS REMOVAL
- WEED CONTROL
- MATCH LINES
- PHOTO POINT

1 GRID LENGTH = 200'

**BEAR CREEK**  
 Marston Lk. N. Trib.



**URBAN DRAINAGE AND FLOOD CONTROL DISTRICT**  
**ROUTINE MAINTENANCE**

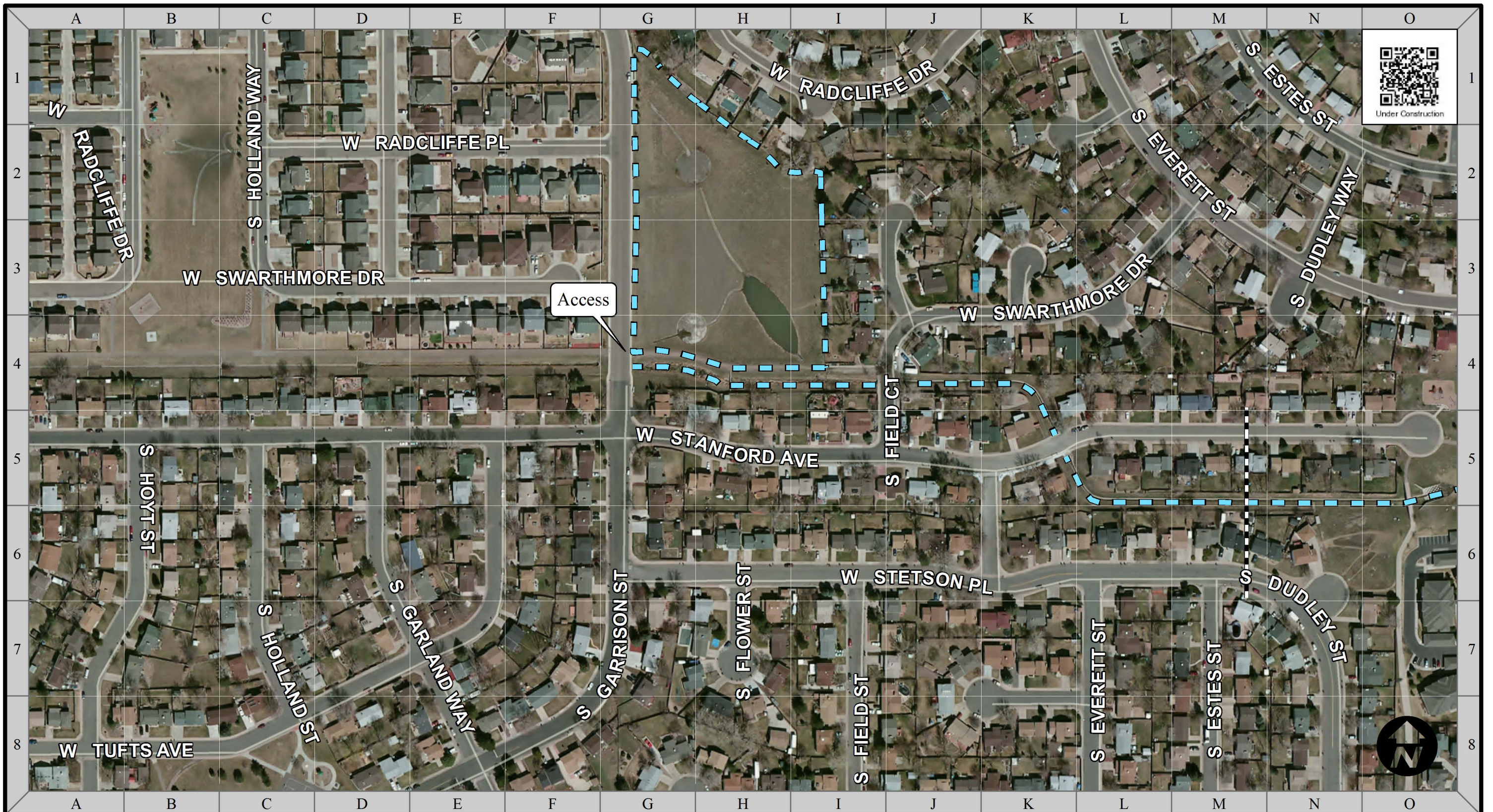


**LEGEND**

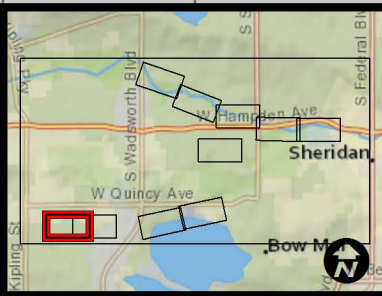
- DEBRIS REMOVAL
- WEED CONTROL
- MATCH LINES
- PHOTO POINT
- 1 GRID LENGTH = 200'

**BEAR CREEK**  
 Marston Lk. N. Trib.

9 OF 69



**URBAN DRAINAGE AND FLOOD CONTROL DISTRICT**  
**ROUTINE MAINTENANCE**



**LEGEND**

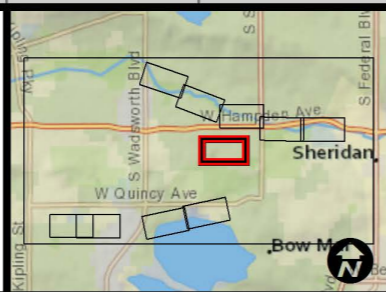
- DEBRIS REMOVAL
- WEED CONTROL
- MATCH LINES
- PHOTO POINT
- 1 GRID LENGTH = 200'**

**BEAR CREEK**  
 Marston Lk. N. Trib.





10 OF 69



**URBAN DRAINAGE AND FLOOD CONTROL DISTRICT**  
**ROUTINE MAINTENANCE**



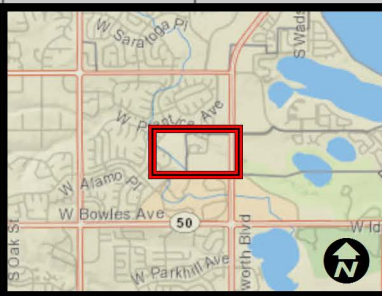
**LEGEND**

-  DEBRIS REMOVAL
-  WEED CONTROL
-  MATCH LINES
-  PHOTO POINT
- 1 GRID LENGTH = 200'**

**BEAR CREEK**  
 Pinehurst Trib.



**URBAN DRAINAGE AND FLOOD CONTROL DISTRICT**  
**ROUTINE MAINTENANCE**

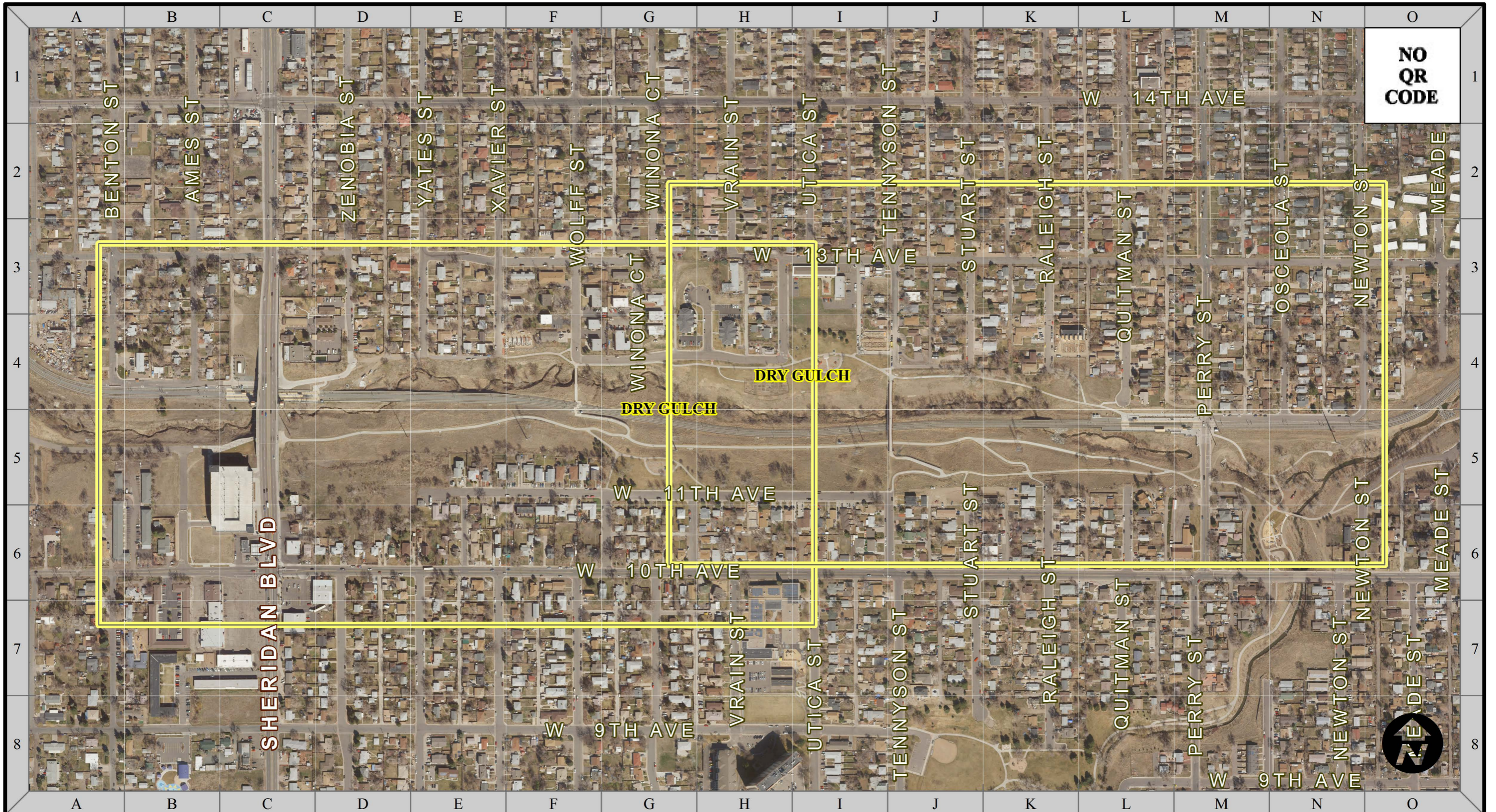


**LEGEND**

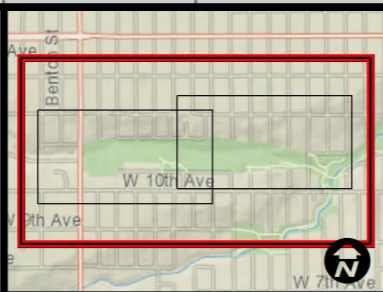
- DEBRIS REMOVAL
- WEED CONTROL
- MATCH LINES
- PHOTO POINT
- 1 GRID LENGTH = 200'

**COON CREEK**  
**"RACCOON CREEK"**

12 OF 69



**URBAN DRAINAGE AND FLOOD  
CONTROL DISTRICT  
ROUTINE MAINTENANCE**

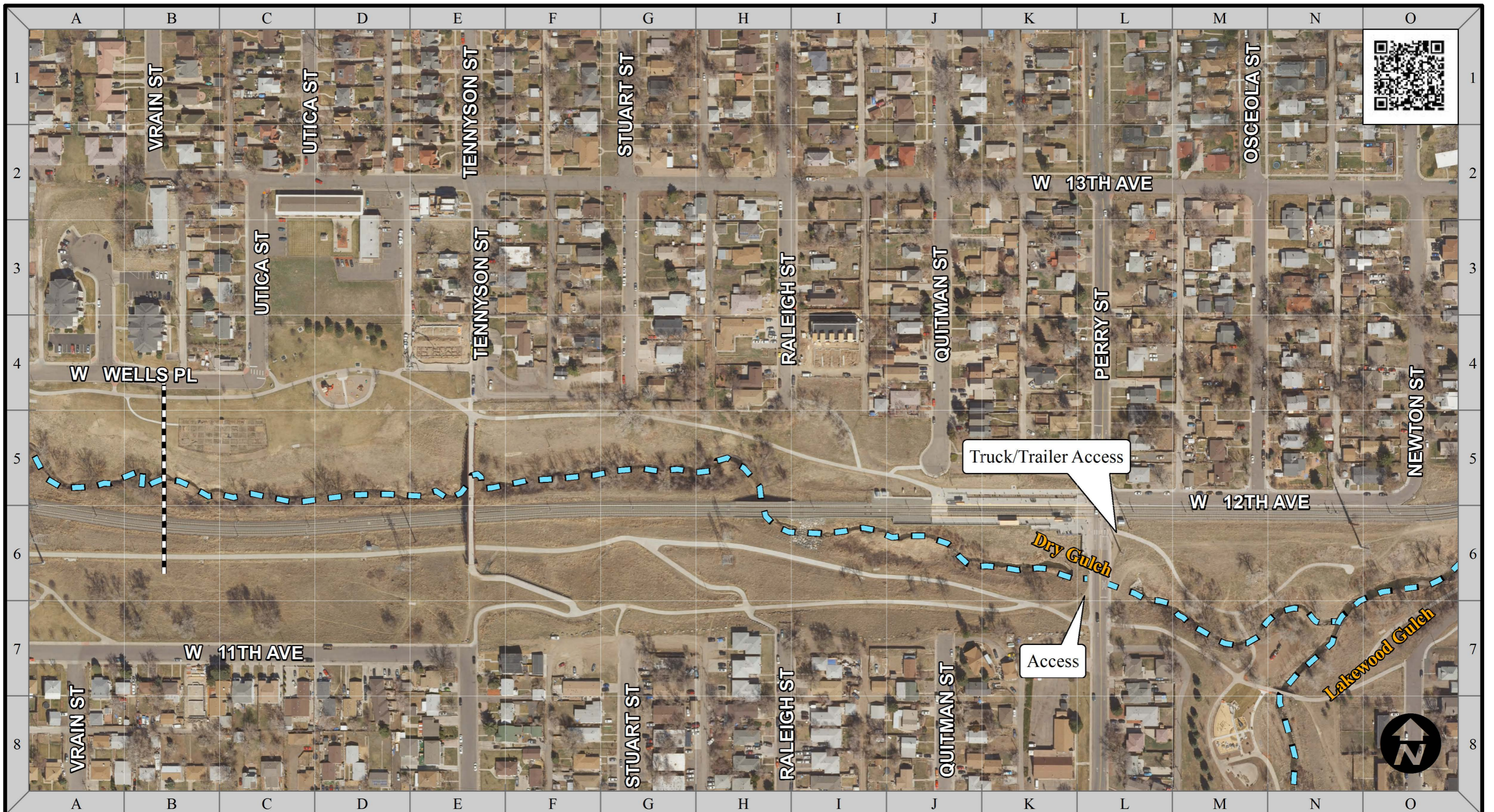


**LEGEND**

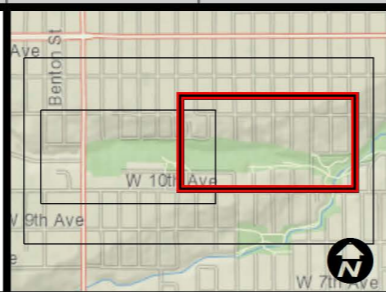
- DEBRIS REMOVAL
- WEED CONTROL
- MATCH LINES

1 GRID LENGTH = 400'




**INDEX MAP**  
Dry Gulch  
Sheets 14 - 15



**URBAN DRAINAGE AND FLOOD CONTROL DISTRICT**  
**ROUTINE MAINTENANCE**



**LEGEND**

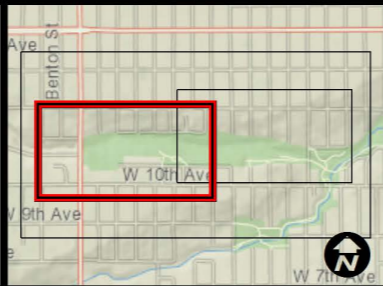
-  DEBRIS REMOVAL
-  WEED CONTROL
-  MATCH LINES

1 GRID LENGTH = 200'

**DRY GULCH**



**URBAN DRAINAGE AND FLOOD CONTROL DISTRICT**  
**ROUTINE MAINTENANCE**



**LEGEND**

- DEBRIS REMOVAL
- WEED CONTROL
- MATCH LINES

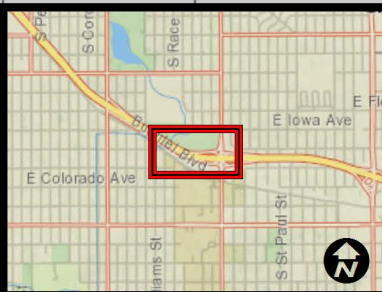
1 GRID LENGTH = 200'

**DRY GULCH**





**URBAN DRAINAGE AND FLOOD CONTROL DISTRICT**  
ROUTINE MAINTENANCE

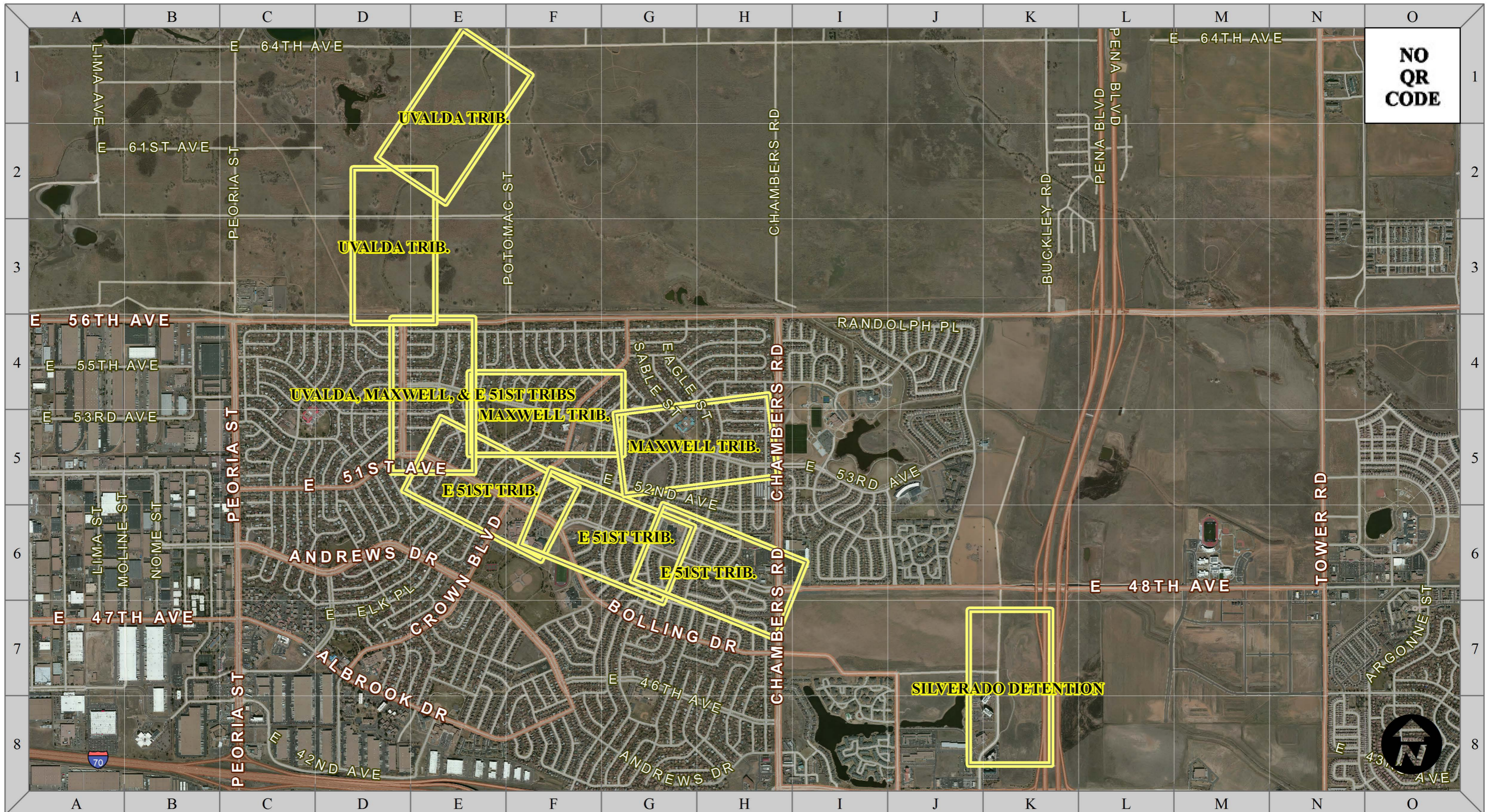


**LEGEND**

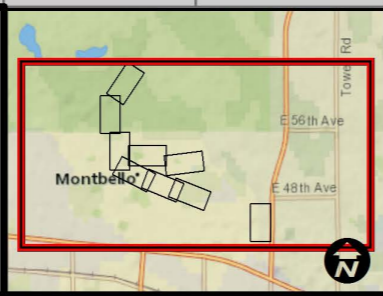
- DEBRIS REMOVAL
- WEED CONTROL
- MATCH LINES
- PHOTO POINT
- 1 GRID LENGTH = 200'

**INTERSTATE-25**  
Drainage

16 OF 69



**URBAN DRAINAGE AND FLOOD CONTROL DISTRICT**  
**ROUTINE MAINTENANCE**

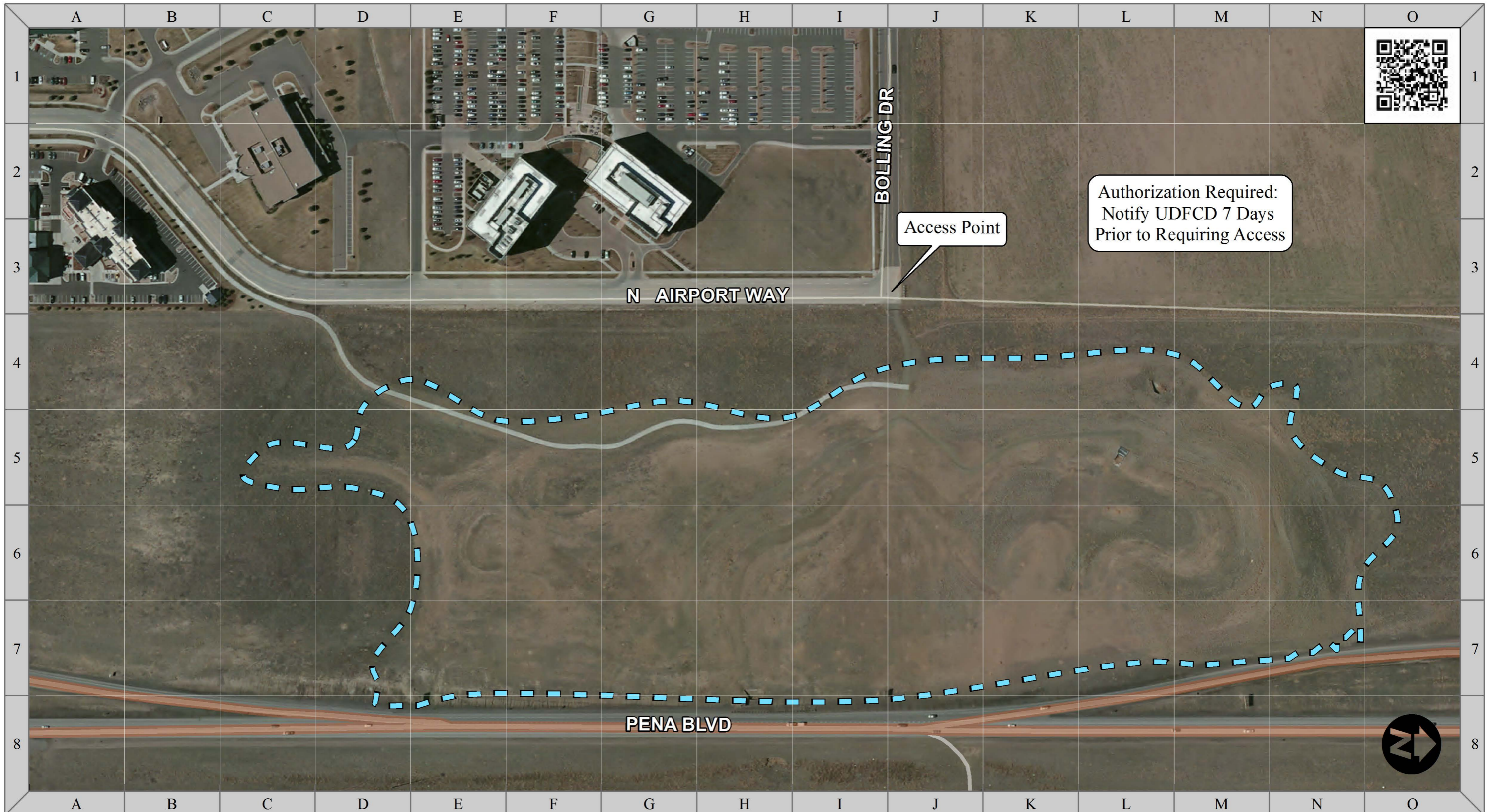


**LEGEND**

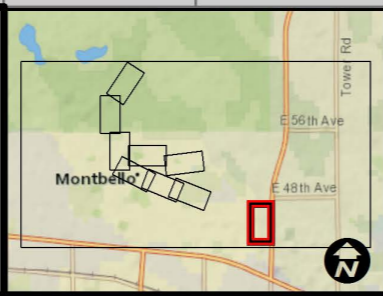
- DEBRIS REMOVAL
- WEED CONTROL
- MATCH LINES
- PHOTO POINT
- 1 GRID LENGTH = 1850'

**INDEX MAP**  
 Irondale Gulch  
 Sheets 18 - 26





17 OF 69



**URBAN DRAINAGE AND FLOOD CONTROL DISTRICT**  
**ROUTINE MAINTENANCE**

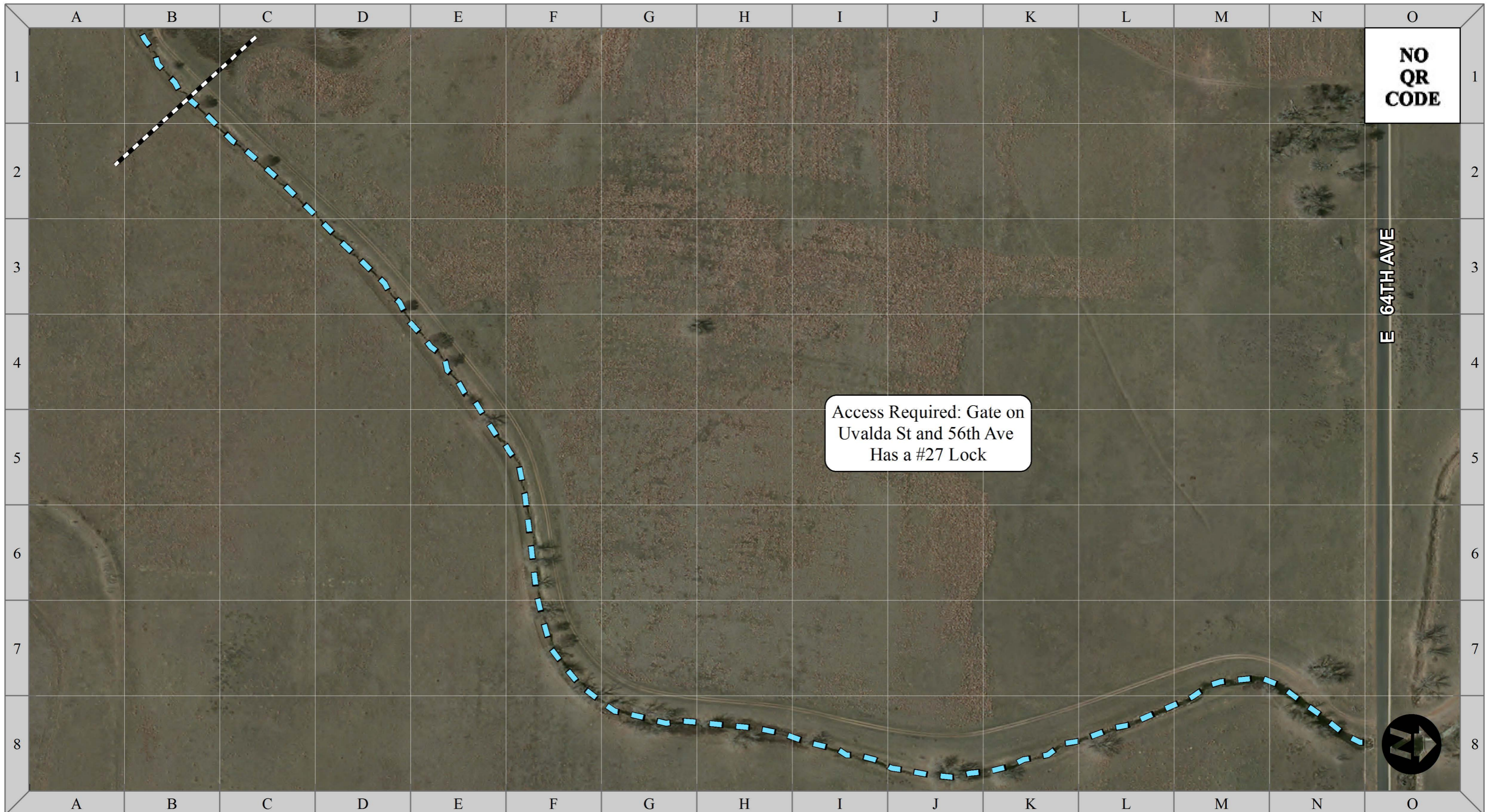


**LEGEND**

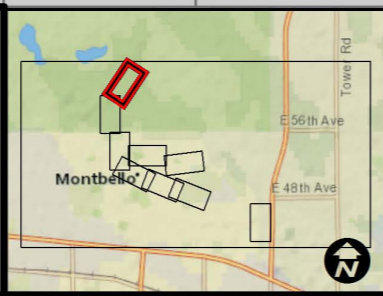
-  DEBRIS REMOVAL
-  WEED CONTROL
-  MATCH LINES
-  PHOTO POINT
- 1 GRID LENGTH = 200'**

**IRONDALE GULCH**  
 Silverado Detention

18 OF 69



**URBAN DRAINAGE AND FLOOD CONTROL DISTRICT**  
**ROUTINE MAINTENANCE**



**LEGEND**

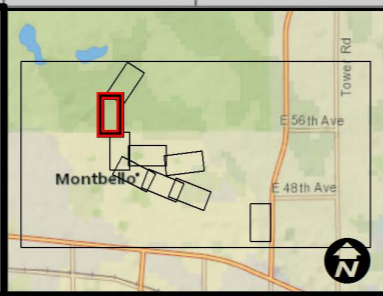
- DEBRIS REMOVAL
- WEED CONTROL
- MATCH LINES
- PHOTO POINT
- 1 GRID LENGTH = 200'

**IRONDALE GULCH**  
 Uvalda Trib.  
 Rocky Mountain Arsenal





19 OF 69



**URBAN DRAINAGE AND FLOOD CONTROL DISTRICT**  
**ROUTINE MAINTENANCE**

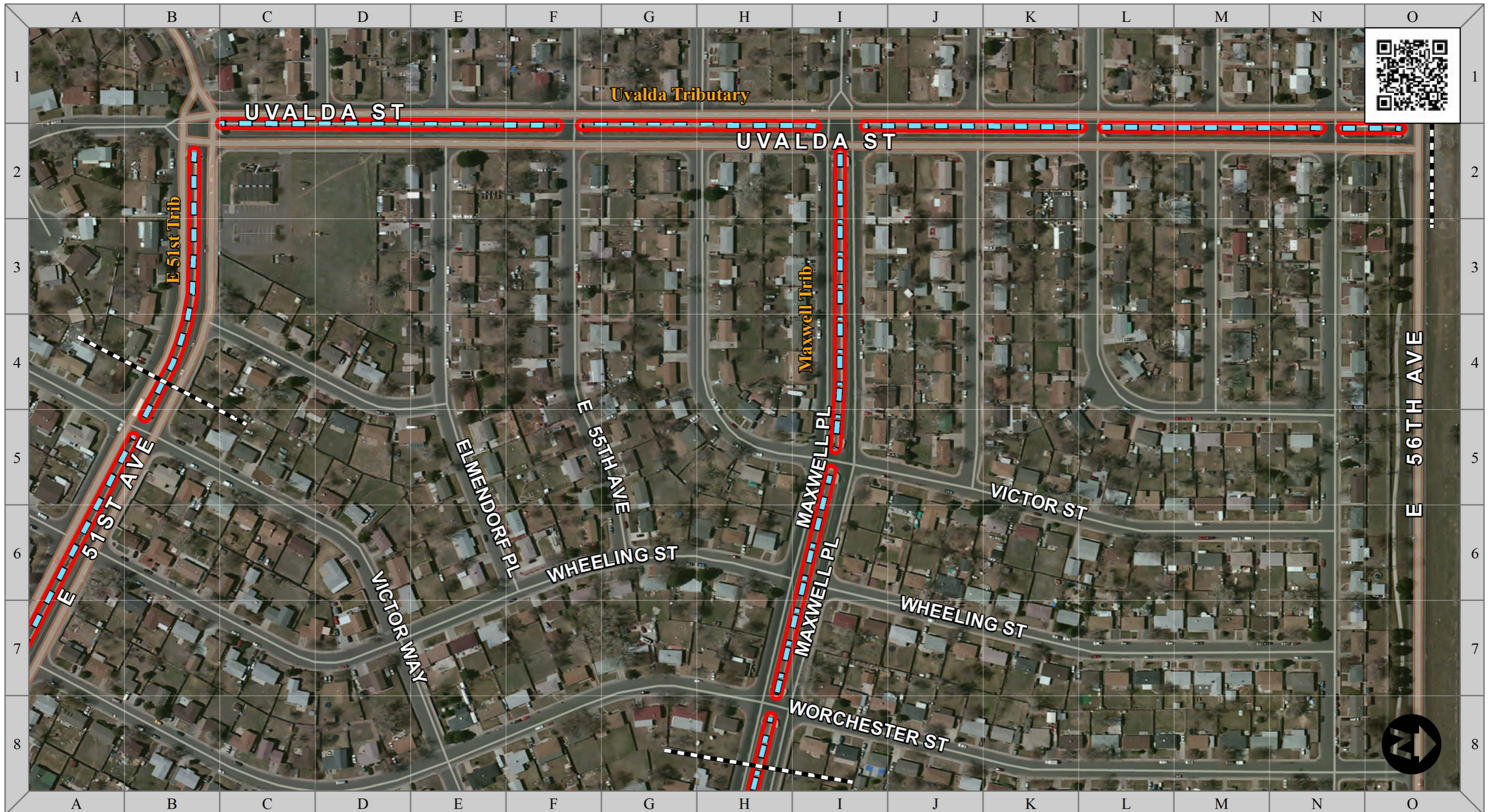


**LEGEND**

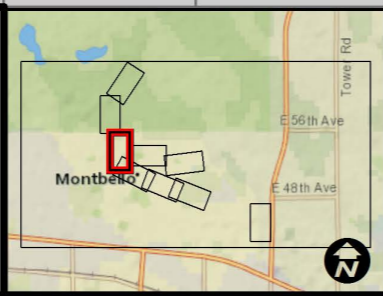
-  DEBRIS REMOVAL
-  WEED CONTROL
-  MATCH LINES
- PHOTO POINT 
- 1 GRID LENGTH = 200'

**IRONDALE GULCH**  
 Uvalda Trib.

20 OF 69



**URBAN DRAINAGE AND FLOOD CONTROL DISTRICT**  
**ROUTINE MAINTENANCE**

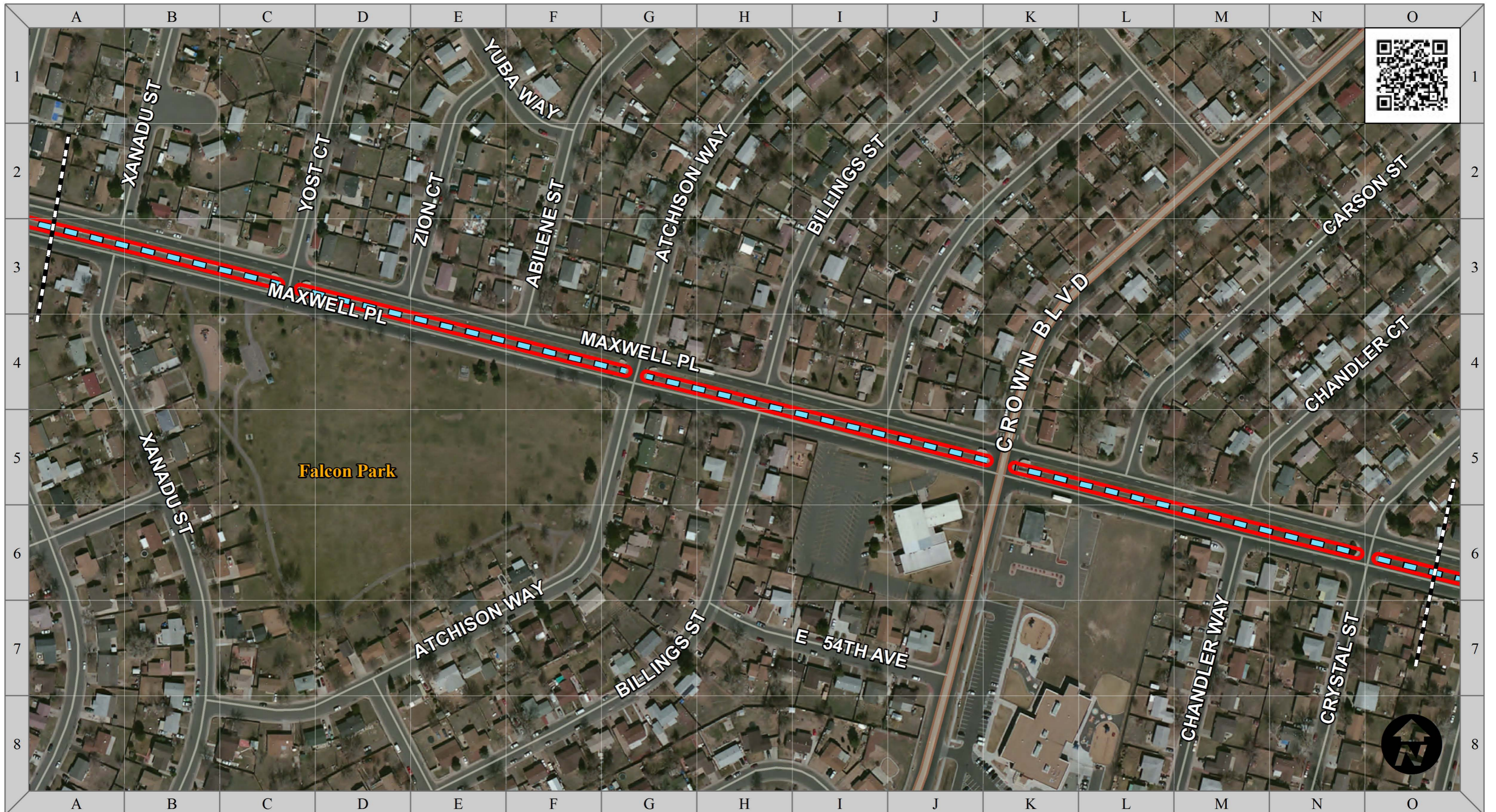


**LEGEND**

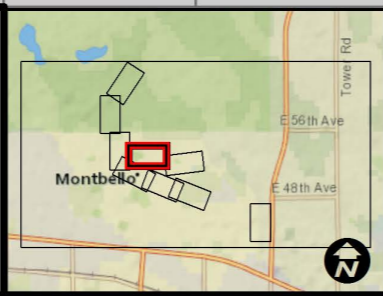
- DEBRIS REMOVAL
- WEED CONTROL
- MATCH LINES
- PHOTO POINT
- 1 GRID LENGTH = 200'

**IRONDALE GULCH**  
 Uvalda Tributary,  
 Maxwell Trib. & E 51st Trib.





21 OF 69



**URBAN DRAINAGE AND FLOOD CONTROL DISTRICT**  
**ROUTINE MAINTENANCE**

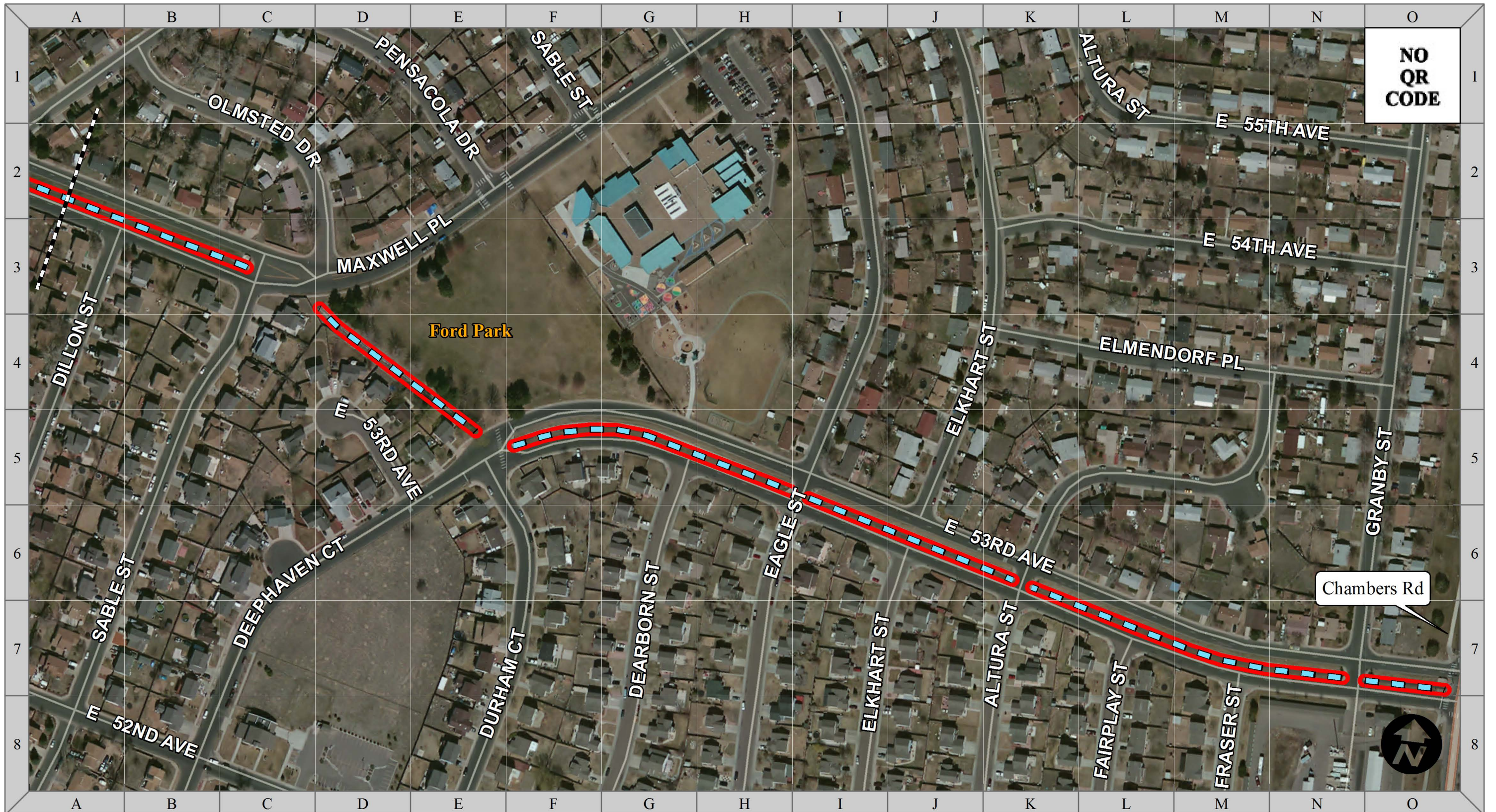


**LEGEND**

-  DEBRIS REMOVAL
-  WEED CONTROL
-  MATCH LINES
-  PHOTO POINT
- 1 GRID LENGTH = 200'**

**IRONDALE GULCH**  
 Maxwell Trib.

22 OF 69

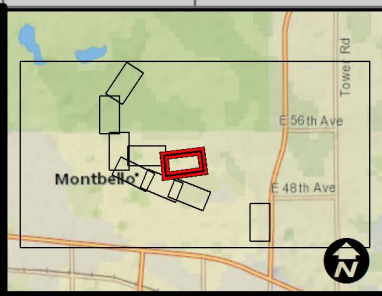


**NO  
QR  
CODE**

**Ford Park**

Chambers Rd

**URBAN DRAINAGE AND FLOOD  
CONTROL DISTRICT  
ROUTINE MAINTENANCE**



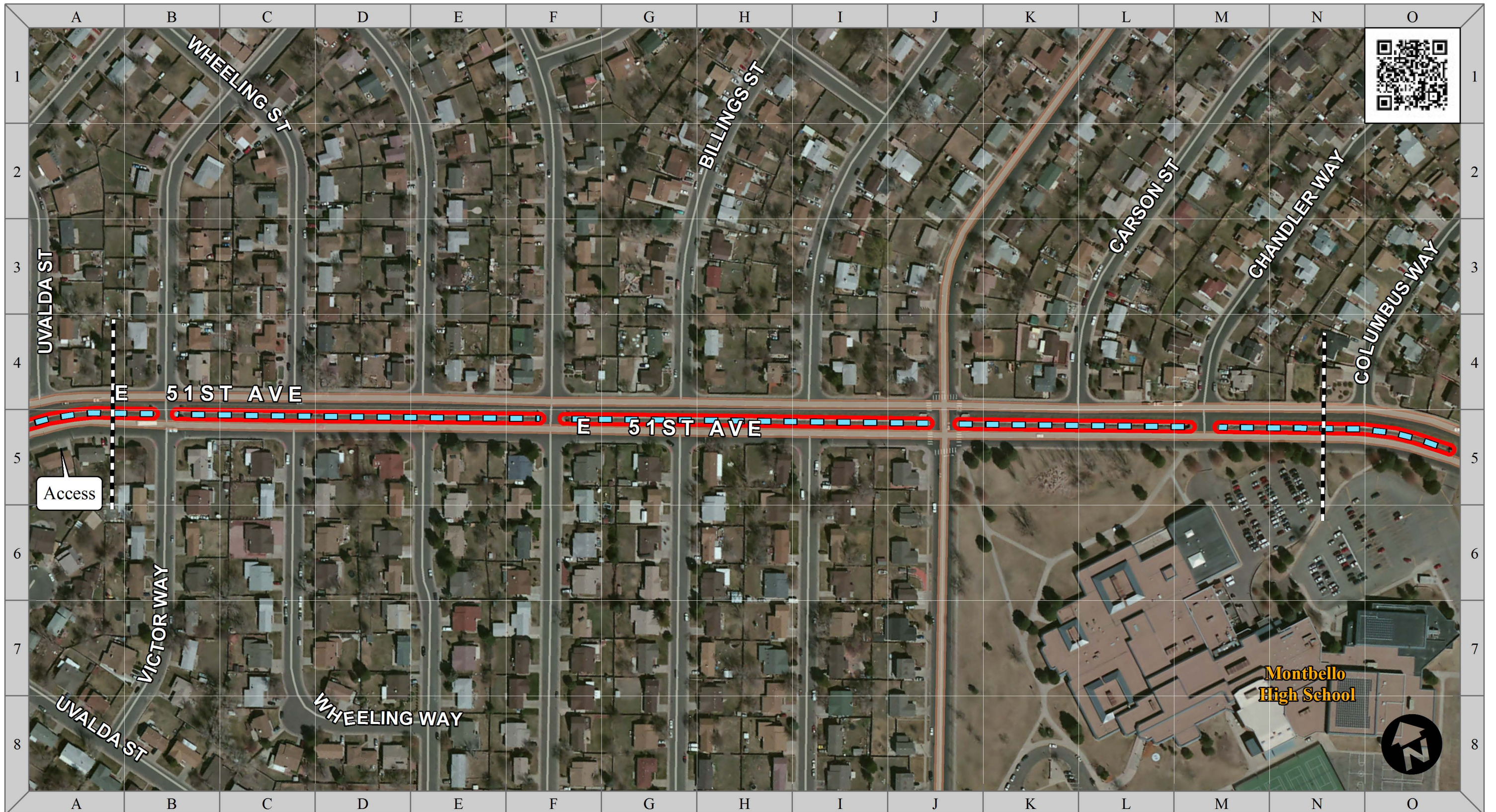
**LEGEND**

- DEBRIS REMOVAL
- WEED CONTROL
- MATCH LINES
- PHOTO POINT
- 1 GRID LENGTH = 200'**

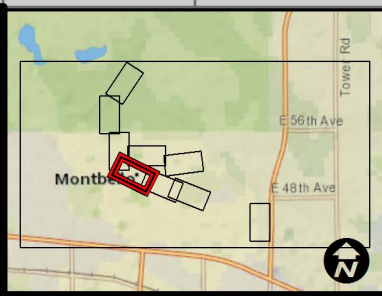
**IRONDALE GULCH**  
Maxwell Trib.

23 OF 69





**URBAN DRAINAGE AND FLOOD CONTROL DISTRICT**  
**ROUTINE MAINTENANCE**



**LEGEND**

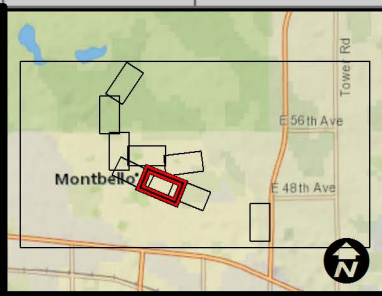
- DEBRIS REMOVAL
- WEED CONTROL
- MATCH LINES
- PHOTO POINT
- 1 GRID LENGTH = 200'

**IRONDALE GULCH**  
 E 51st Tributary

24 OF 69



**URBAN DRAINAGE AND FLOOD CONTROL DISTRICT**  
**ROUTINE MAINTENANCE**

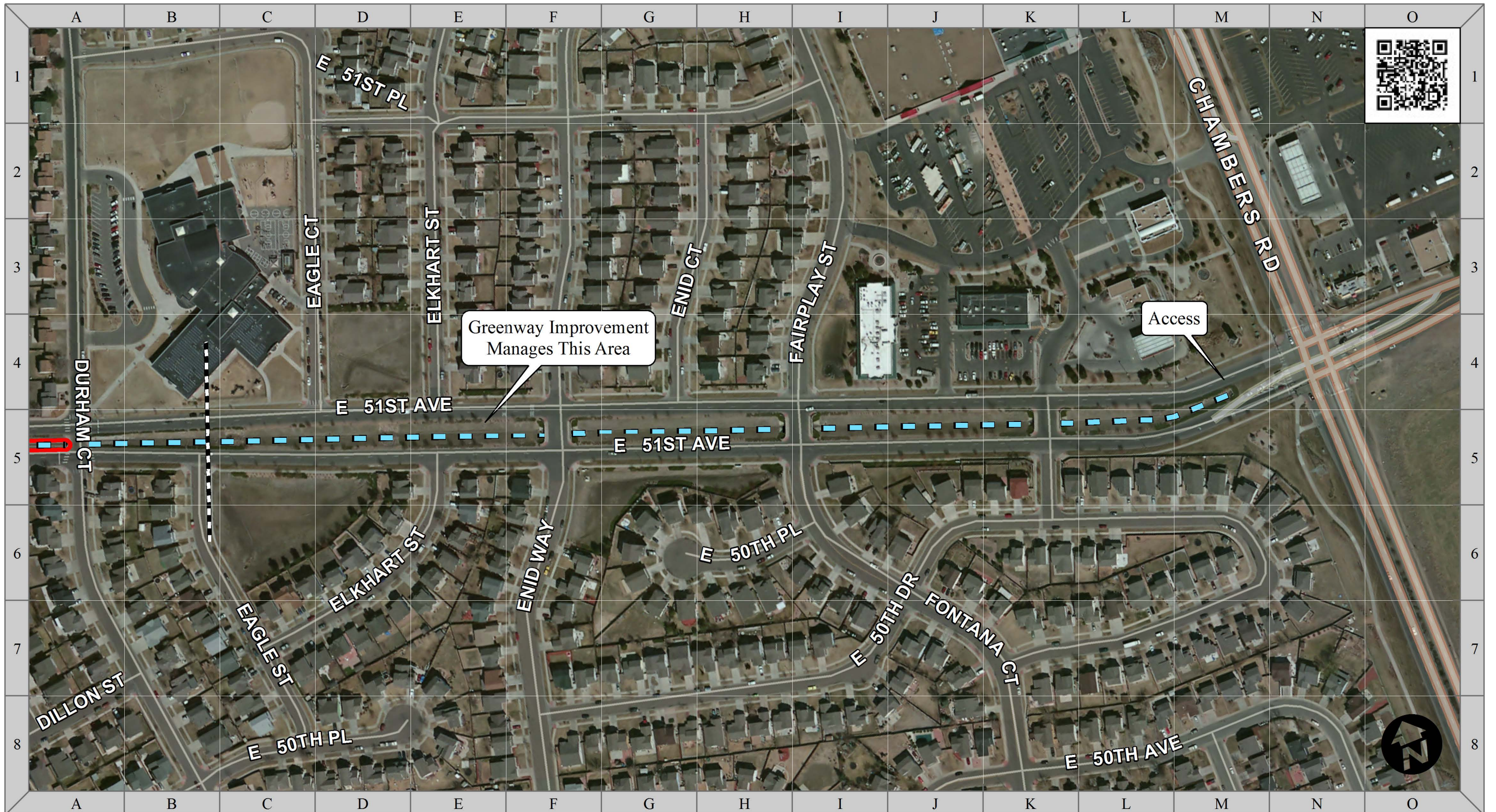


**LEGEND**

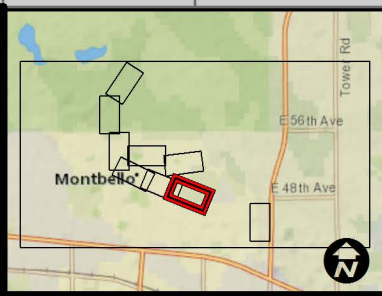
- DEBRIS REMOVAL
- WEED CONTROL
- MATCH LINES
- PHOTO POINT
- 1 GRID LENGTH = 200'**

**IRONDALE GULCH**  
**E 51st Tributary**

25 OF 69



**URBAN DRAINAGE AND FLOOD CONTROL DISTRICT**  
**ROUTINE MAINTENANCE**

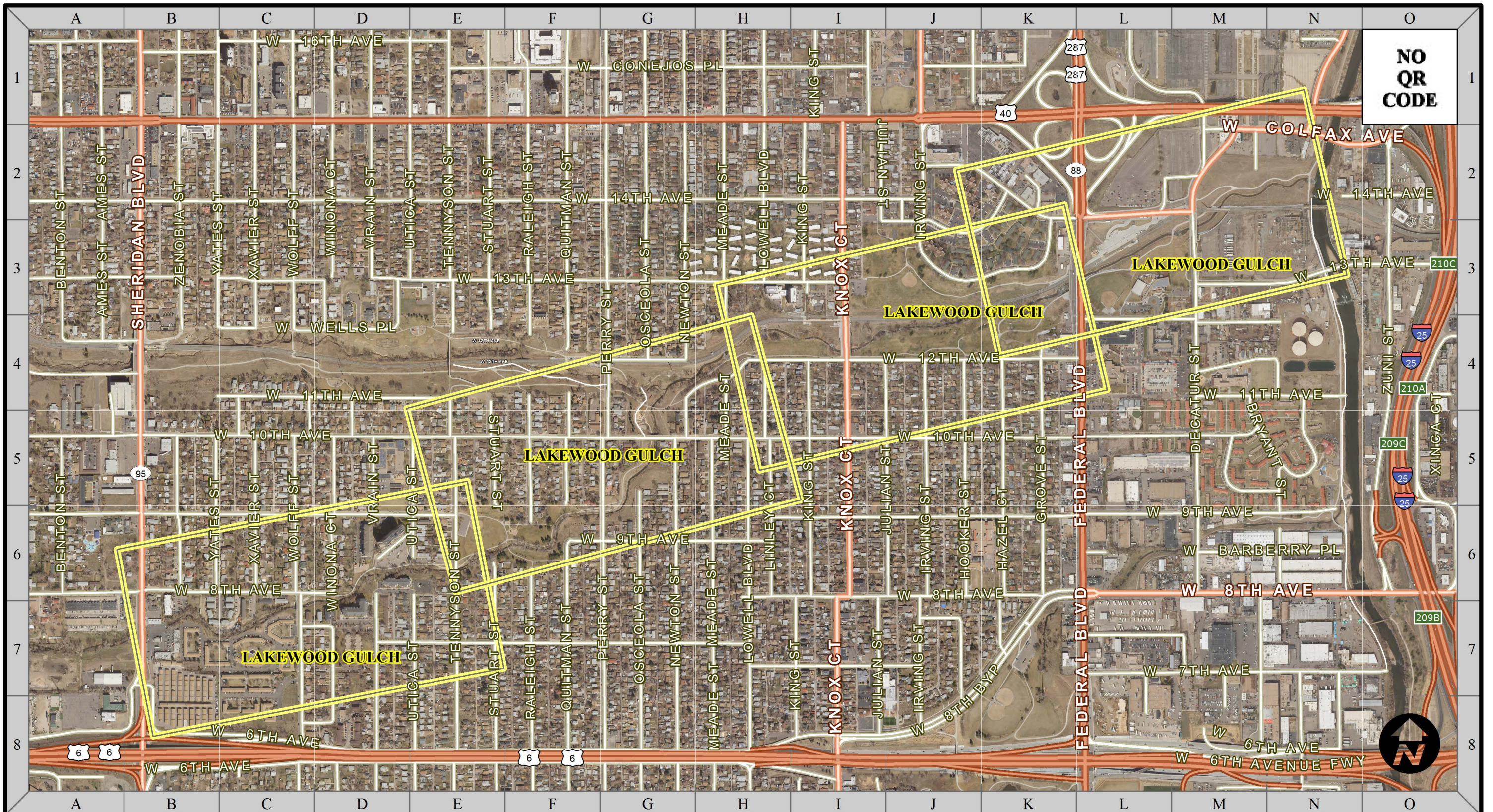


**LEGEND**

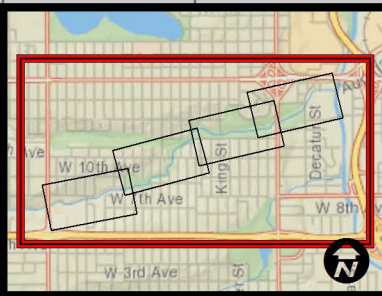
- DEBRIS REMOVAL
- WEED CONTROL
- MATCH LINES
- PHOTO POINT
- $1 \text{ GRID LENGTH} = 200'$

**IRONDALE GULCH**  
**E 51st Tributary**

26 OF 69



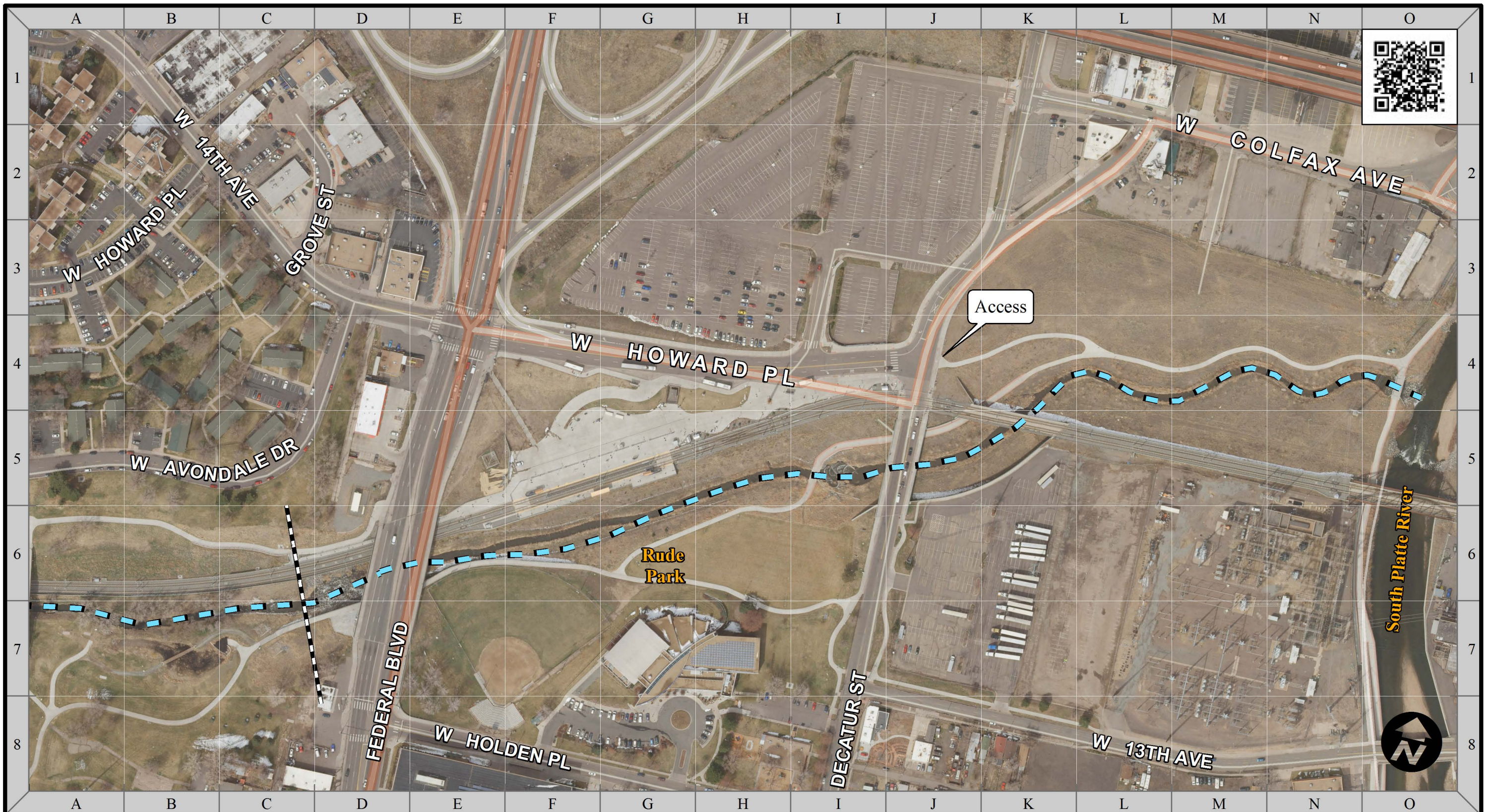
**URBAN DRAINAGE AND FLOOD CONTROL DISTRICT**  
**ROUTINE MAINTENANCE**



**LEGEND**

- DEBRIS REMOVAL
- WEED CONTROL
- MATCH LINES
- PHOTO POINT
- 1 GRID LENGTH = 800'

**INDEX MAP**  
 Lakewood Gulch  
 Sheets 28 - 31



**URBAN DRAINAGE AND FLOOD CONTROL DISTRICT**  
**ROUTINE MAINTENANCE**



**LEGEND**

- DEBRIS REMOVAL
- WEED CONTROL
- MATCH LINES
- PHOTO POINT
- 1 GRID LENGTH = 200'**




**LAKEWOOD GULCH**



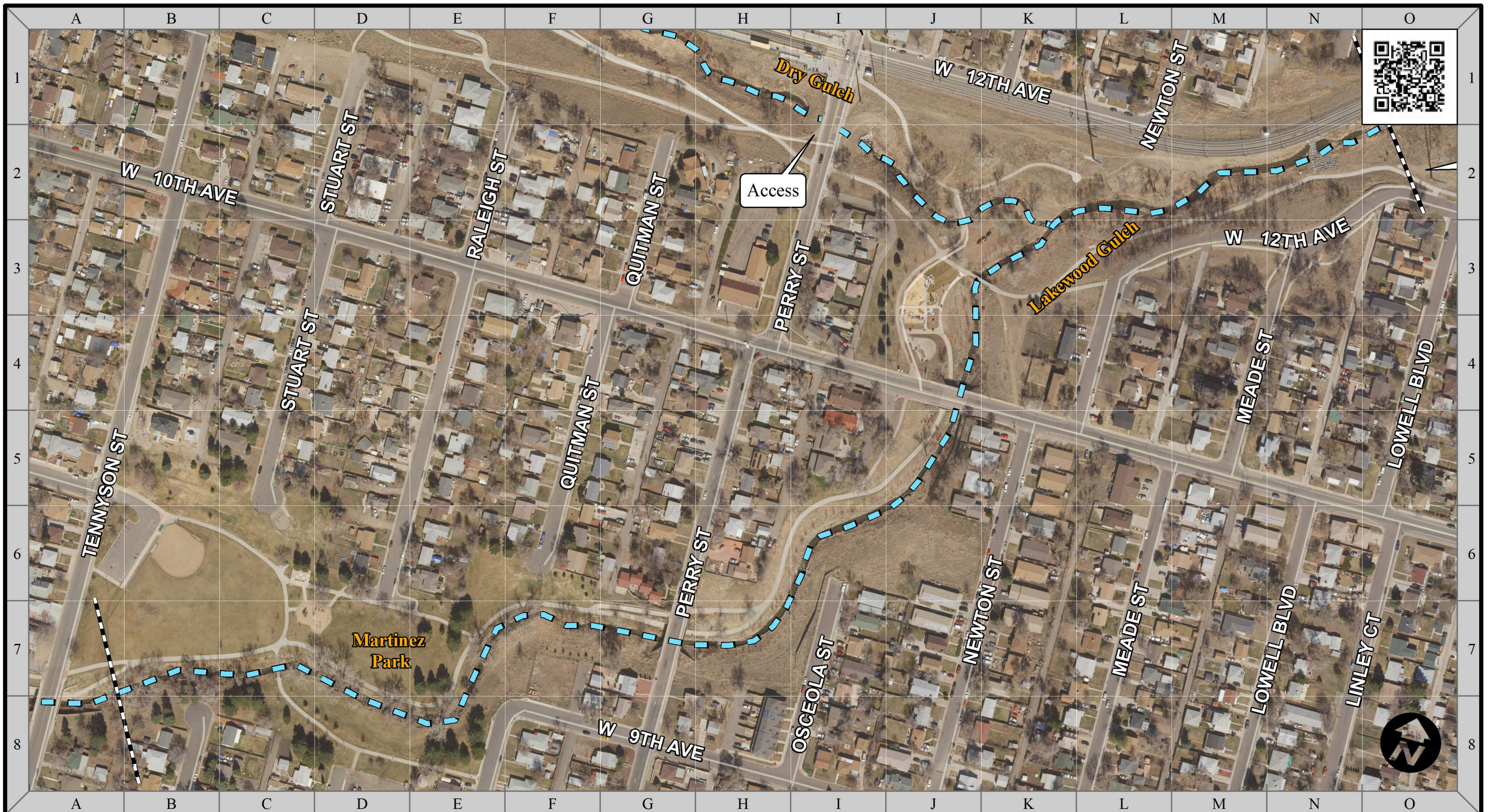
**URBAN DRAINAGE AND FLOOD CONTROL DISTRICT**  
**ROUTINE MAINTENANCE**



**LEGEND**

-  DEBRIS REMOVAL
-  WEED CONTROL
-  MATCH LINES
- PHOTO POINT
- 1 GRID LENGTH = 200'

**LAKEWOOD GULCH**



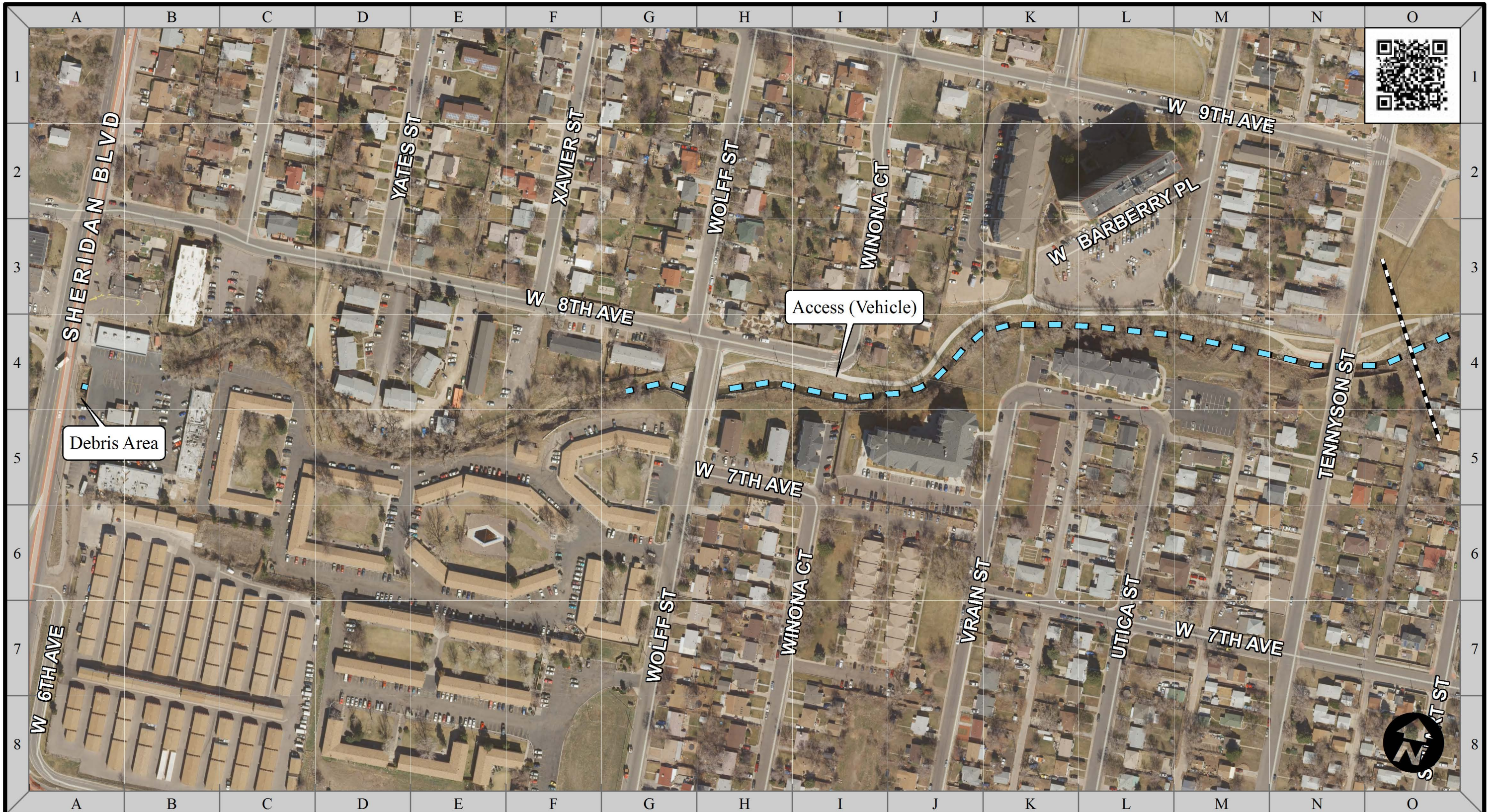
**URBAN DRAINAGE AND FLOOD CONTROL DISTRICT**  
**ROUTINE MAINTENANCE**



**LEGEND**

- DEBRIS REMOVAL
- WEED CONTROL
- MATCH LINES
- PHOTO POINT
- 1 GRID LENGTH = 200'




**LAKEWOOD GULCH**



**URBAN DRAINAGE AND FLOOD CONTROL DISTRICT**  
**ROUTINE MAINTENANCE**

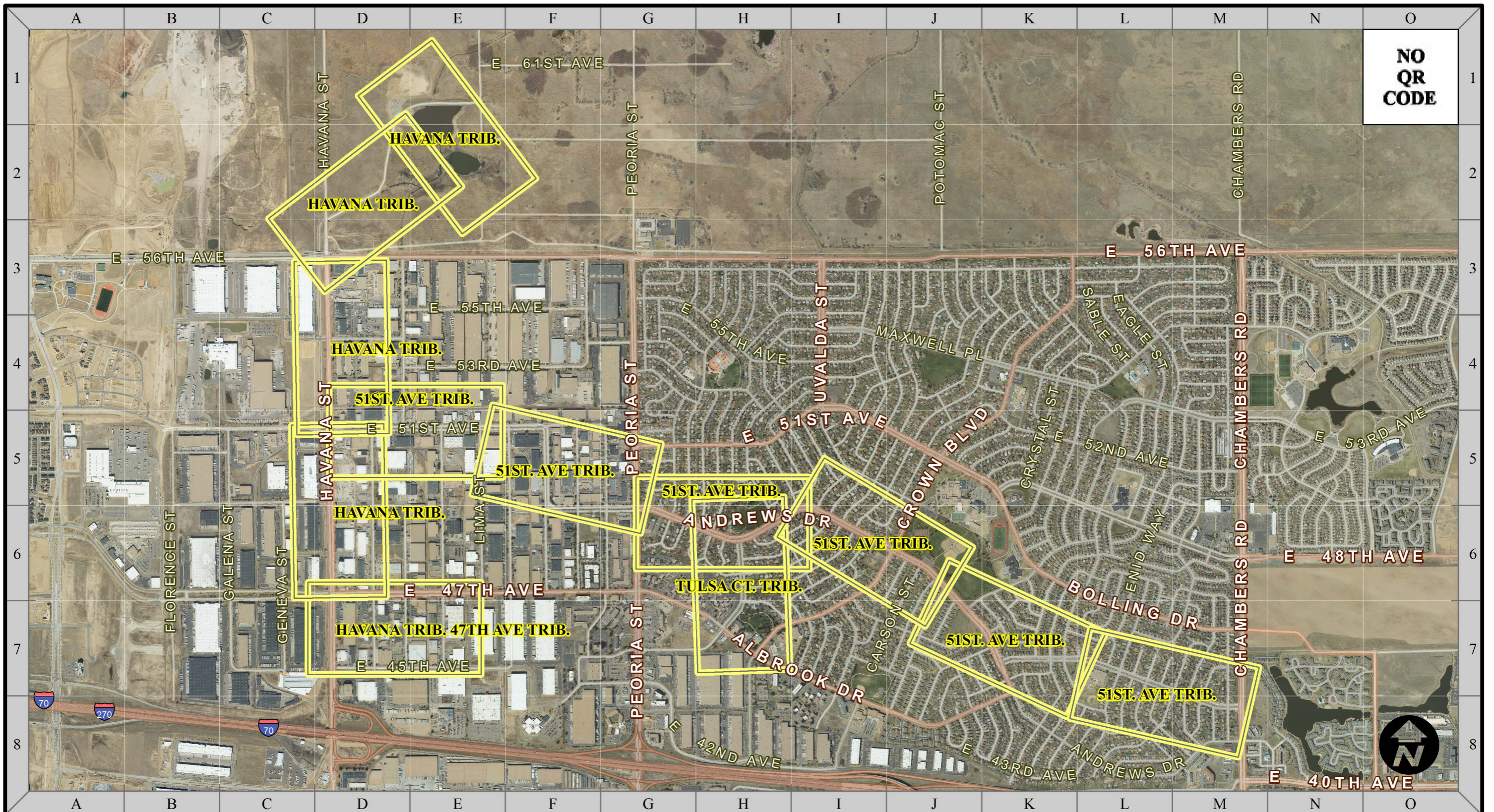


**LEGEND**

-  DEBRIS REMOVAL
-  WEED CONTROL
-  MATCH LINES
- PHOTO POINT
- 1 GRID LENGTH = 200'

**LAKEWOOD GULCH**






**URBAN DRAINAGE AND FLOOD CONTROL DISTRICT**  
**ROUTINE MAINTENANCE**



**LEGEND**

- DEBRIS REMOVAL
- WEED CONTROL
- MATCH LINES
- PHOTO POINT
- 1 GRID LENGTH = 1650'

**INDEX MAP**  
 Montbello Drainage  
 Sheets 33 - 44



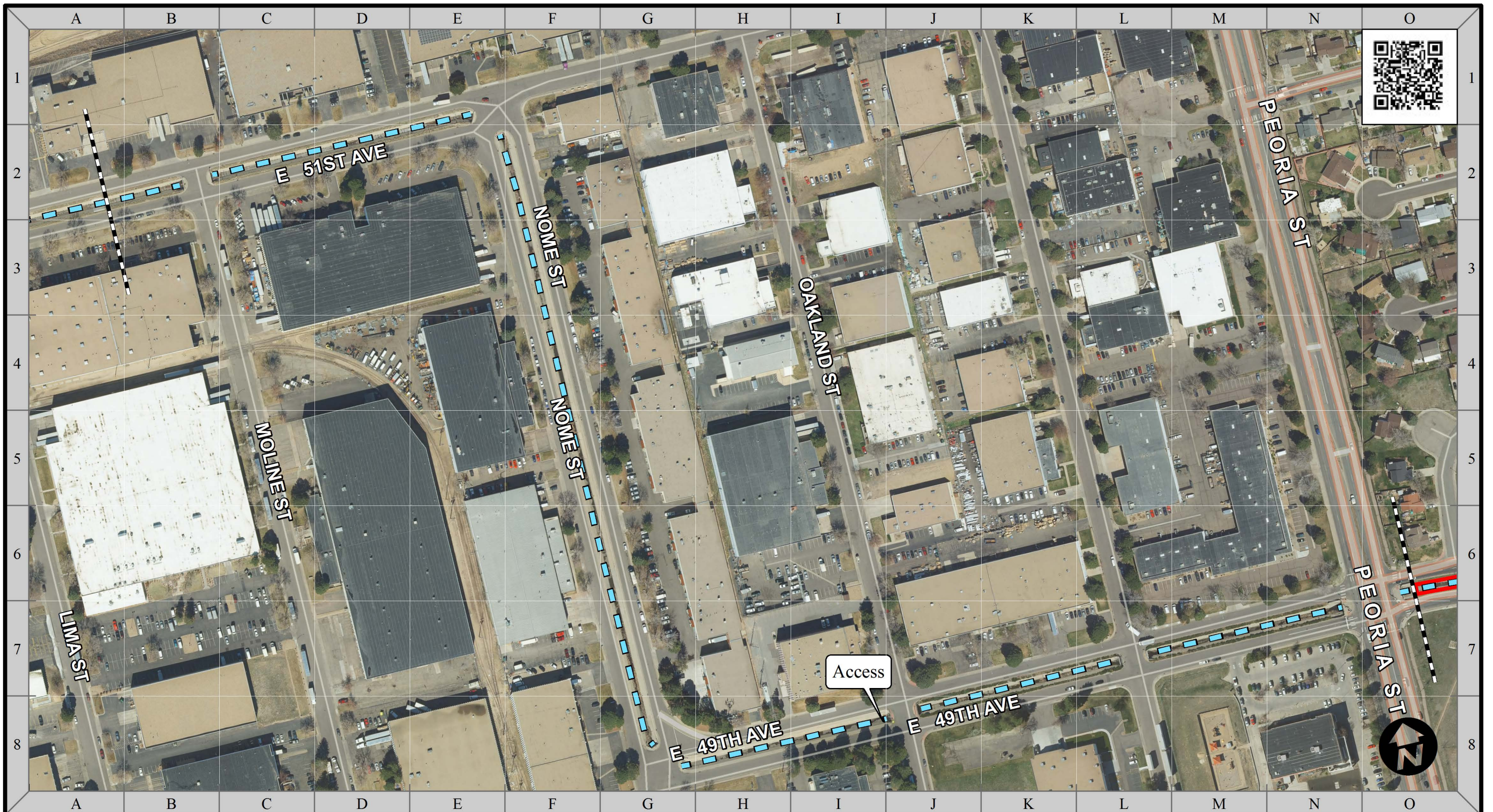
**URBAN DRAINAGE AND FLOOD CONTROL DISTRICT**  
**ROUTINE MAINTENANCE**



**LEGEND**

- DEBRIS REMOVAL
- WEED CONTROL
- MATCH LINES
- PHOTO POINT
- 1 GRID LENGTH = 200'

**MONTBELLO DRAINAGE**  
**51st Ave Trib.**



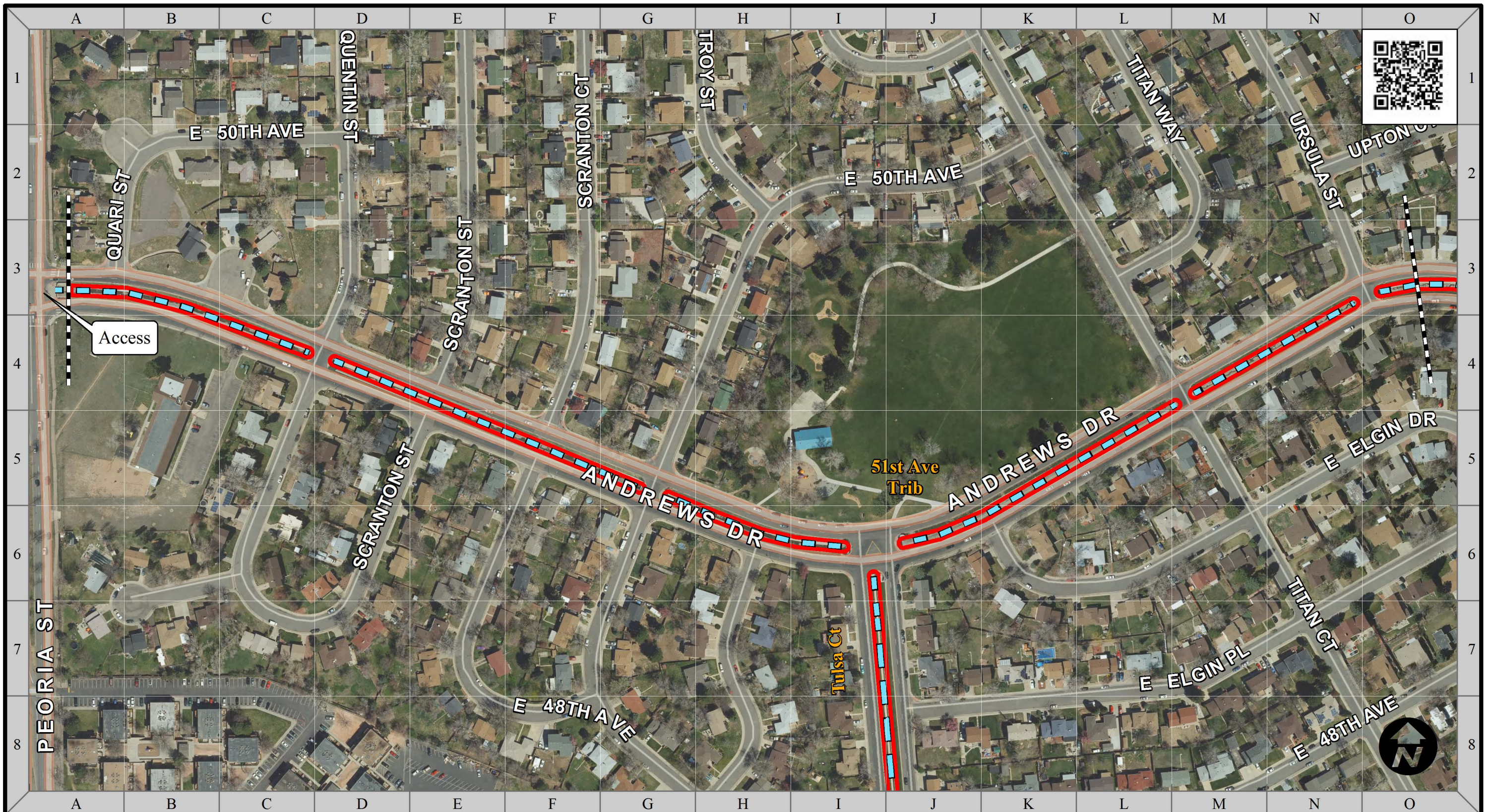
**URBAN DRAINAGE AND FLOOD CONTROL DISTRICT**  
**ROUTINE MAINTENANCE**



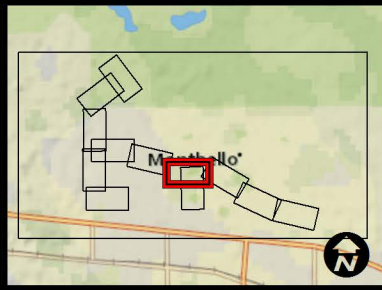
**LEGEND**

- DEBRIS REMOVAL
- WEED CONTROL
- MATCH LINES
- PHOTO POINT
- 1 GRID LENGTH = 200'

**MONTBELLO DRAINAGE**  
 51st Ave Trib.



**URBAN DRAINAGE AND FLOOD CONTROL DISTRICT**  
**ROUTINE MAINTENANCE**

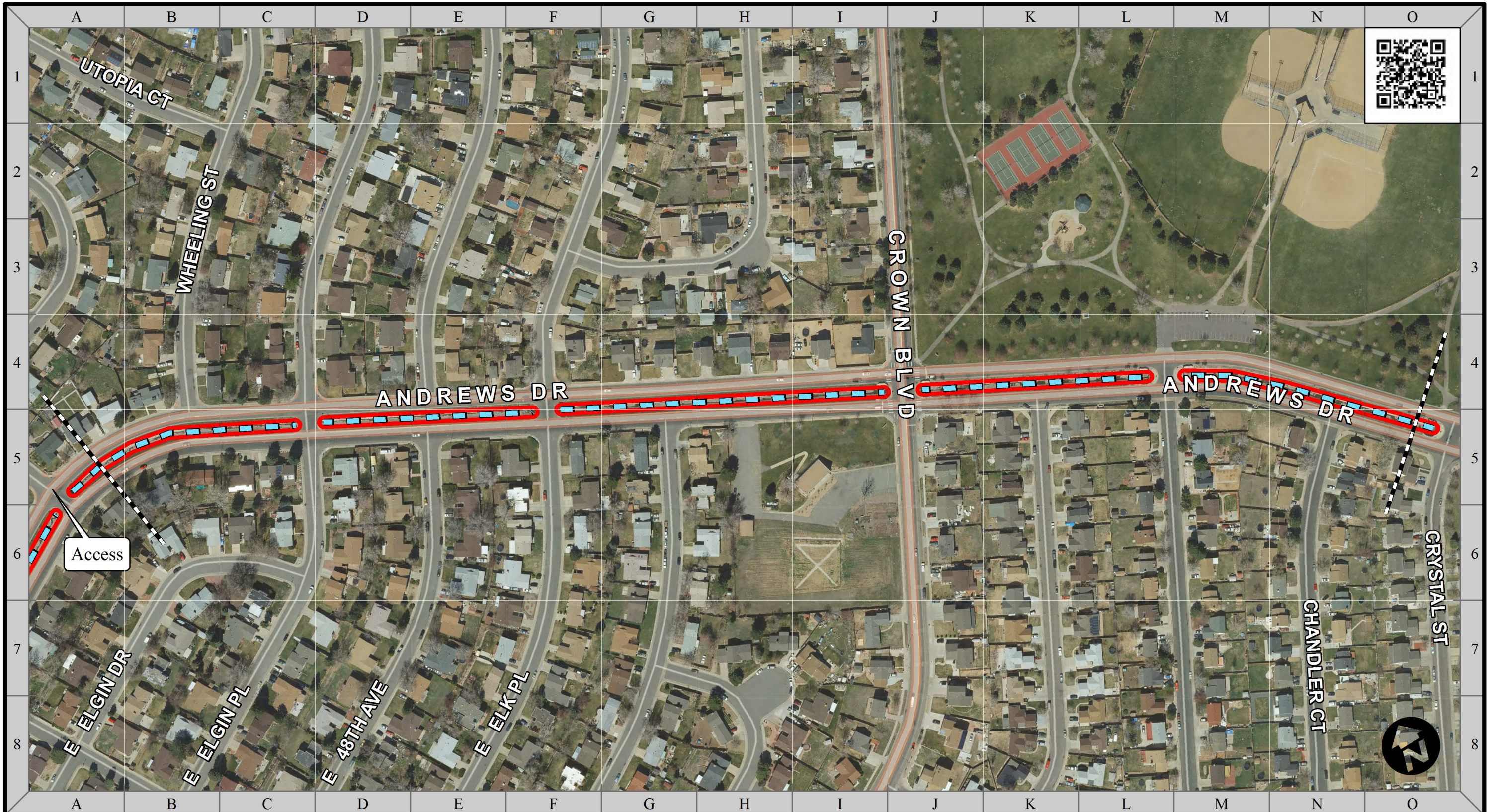


**LEGEND**

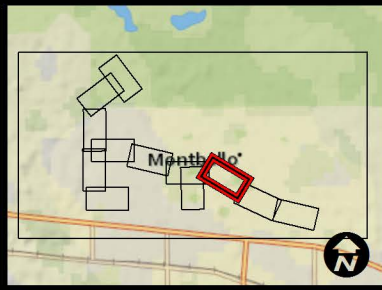
- DEBRIS REMOVAL
- WEED CONTROL
- MATCH LINES
- PHOTO POINT
- 1 GRID LENGTH = 200'

**MONTBELLO DRAINAGE**  
 51st Ave Trib.

35 OF 69



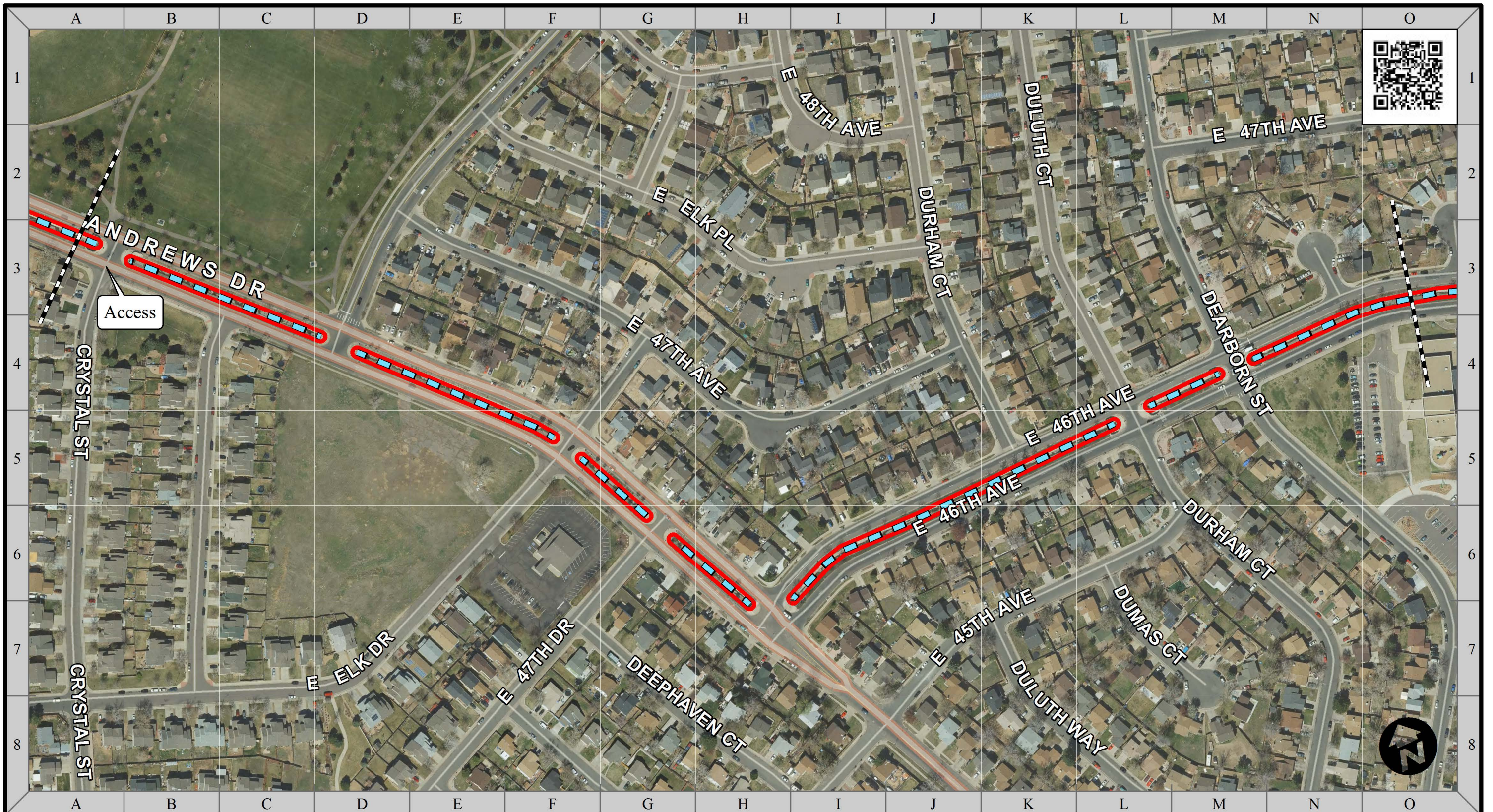
**URBAN DRAINAGE AND FLOOD CONTROL DISTRICT**  
**ROUTINE MAINTENANCE**



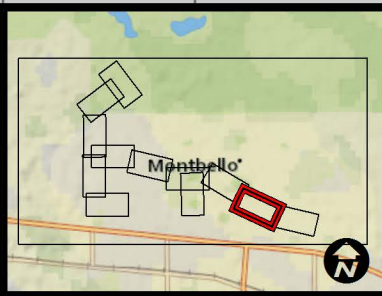
**LEGEND**

- DEBRIS REMOVAL
- WEED CONTROL
- MATCH LINES
- PHOTO POINT
- 1 GRID LENGTH = 200'

**MONTBELLO DRAINAGE**  
 51st Ave Trib.



**URBAN DRAINAGE AND FLOOD CONTROL DISTRICT**  
**ROUTINE MAINTENANCE**

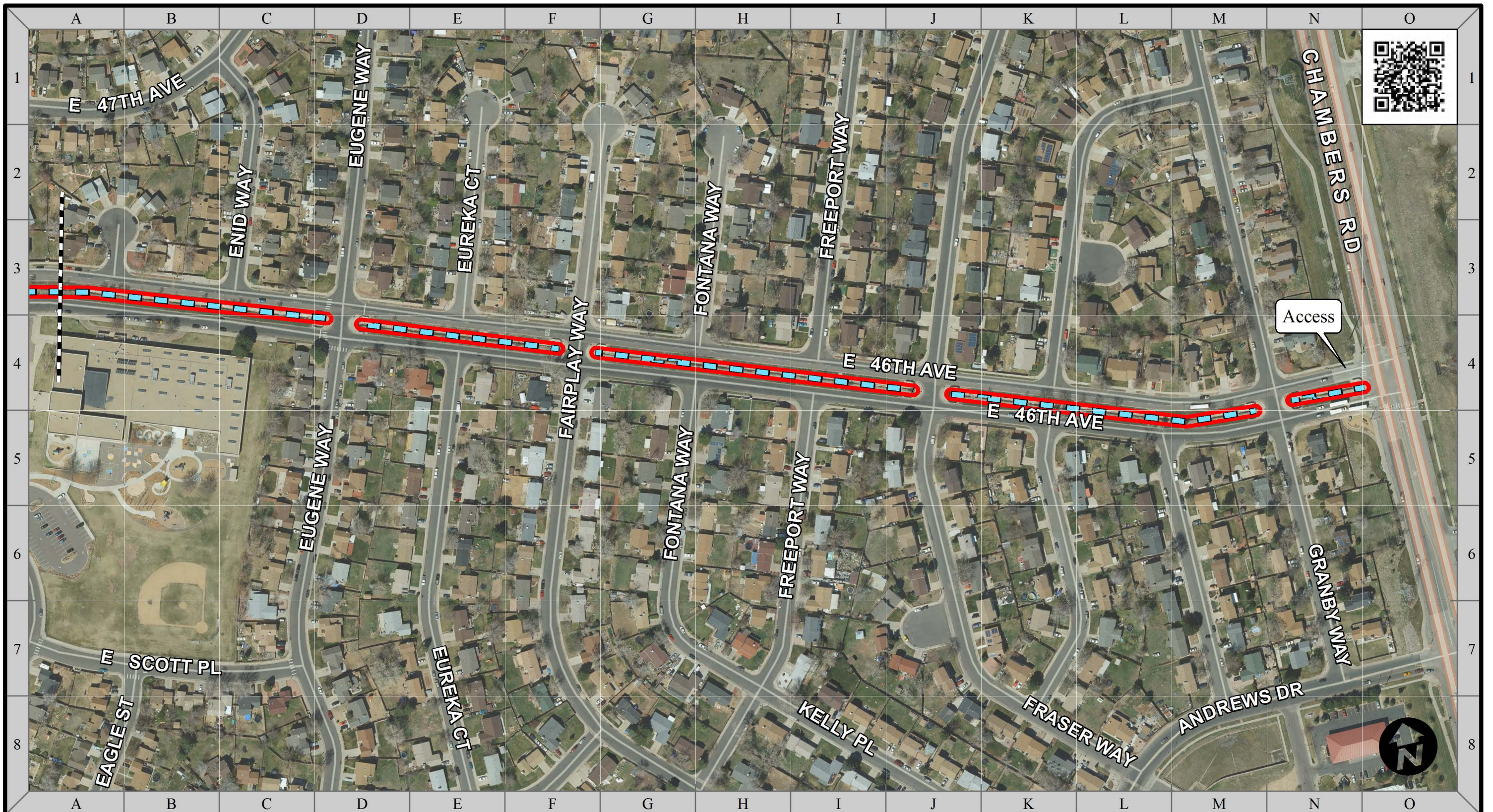


**LEGEND**

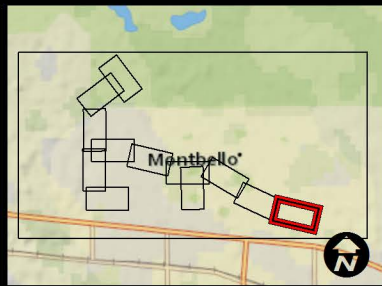
- DEBRIS REMOVAL
- WEED CONTROL
- MATCH LINES
- PHOTO POINT
- 1 GRID LENGTH = 200'**

**MONTBELLO DRAINAGE**  
 51st Ave Trib.

37 OF 69



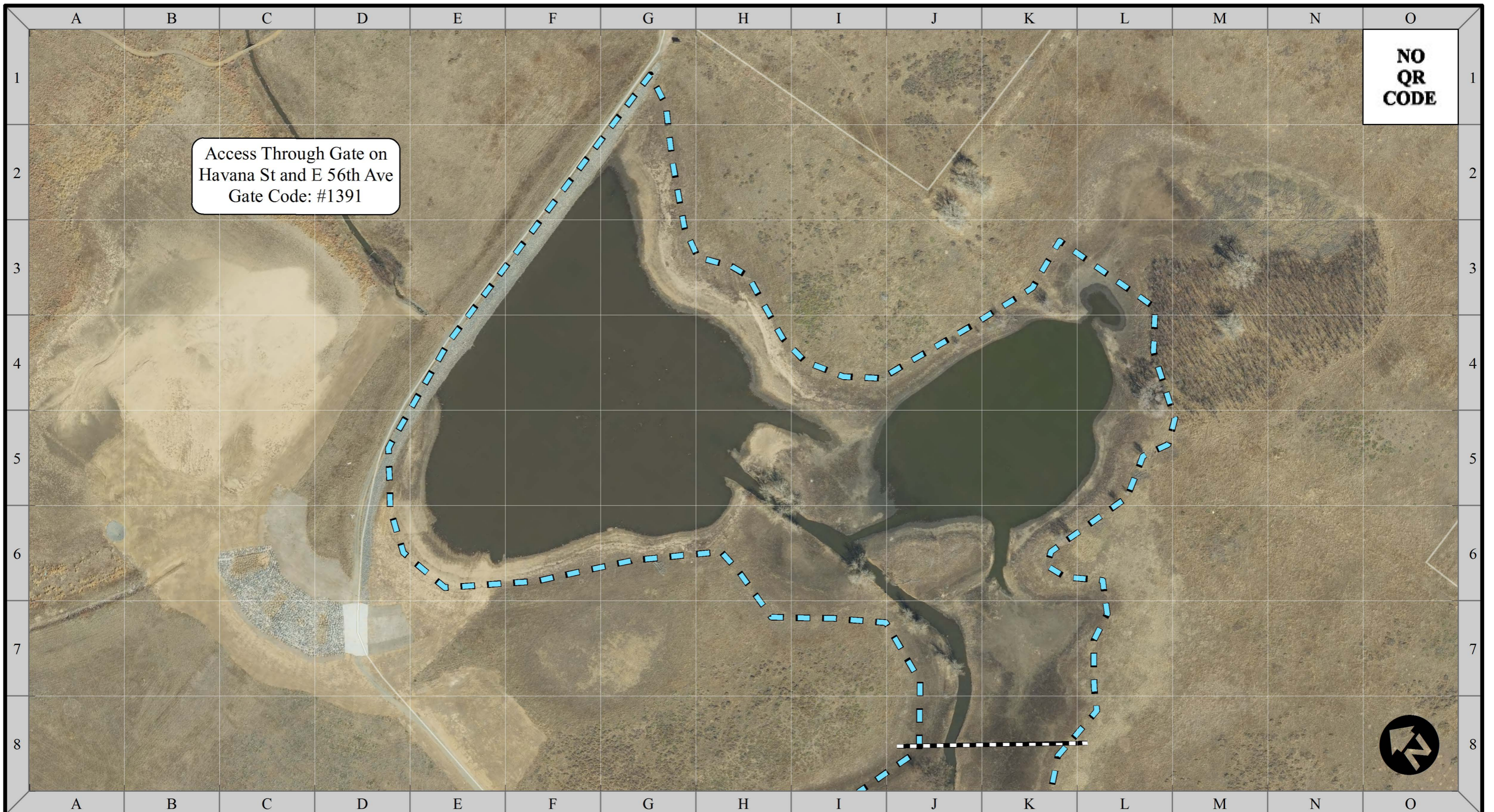
**URBAN DRAINAGE AND FLOOD CONTROL DISTRICT**  
**ROUTINE MAINTENANCE**



**LEGEND**

- DEBRIS REMOVAL
- WEED CONTROL
- MATCH LINES
- PHOTO POINT
- 1 GRID LENGTH = 200'

**MONTBELLO DRAINAGE**  
 51st Ave Trib.



**NO  
QR  
CODE**

Access Through Gate on  
Havana St and E 56th Ave  
Gate Code: #1391



**URBAN DRAINAGE AND FLOOD  
CONTROL DISTRICT**  
ROUTINE MAINTENANCE



**LEGEND**

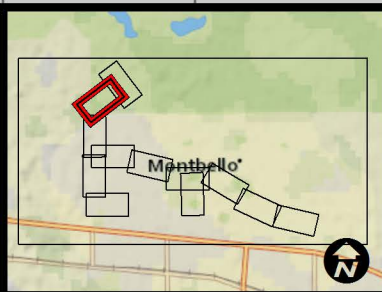
- DEBRIS REMOVAL
- WEED CONTROL
- MATCH LINES
- PHOTO POINT
- 1 GRID LENGTH = 200'

**MONTBELLO DRAINAGE**  
Havana Trib.  
Rocky Mountain Arsenal





**URBAN DRAINAGE AND FLOOD CONTROL DISTRICT**  
**ROUTINE MAINTENANCE**



**LEGEND**

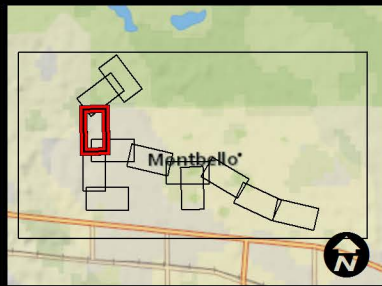
- DEBRIS REMOVAL
- WEED CONTROL
- MATCH LINES
- PHOTO POINT

1 GRID LENGTH = 200'

**MONTBELLO DRAINAGE**  
 Havana Trib.  
 Rocky Mountain Arsenal



**URBAN DRAINAGE AND FLOOD CONTROL DISTRICT**  
**ROUTINE MAINTENANCE**



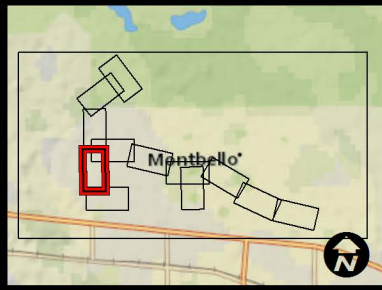
**LEGEND**

- ▬ DEBRIS REMOVAL
- ▭ WEED CONTROL
- MATCH LINES
- PHOTO POINT
- 1 GRID LENGTH = 200'

**MONTBELLO DRAINAGE**  
 Havana Trib.



**URBAN DRAINAGE AND FLOOD CONTROL DISTRICT**  
**ROUTINE MAINTENANCE**




**LEGEND**

- DEBRIS REMOVAL
- WEED CONTROL
- MATCH LINES
- PHOTO POINT
- 1 GRID LENGTH = 200'

**MONTBELLO DRAINAGE**  
 Havana Trib.

42 OF 69



**URBAN DRAINAGE AND FLOOD CONTROL DISTRICT**  
**ROUTINE MAINTENANCE**

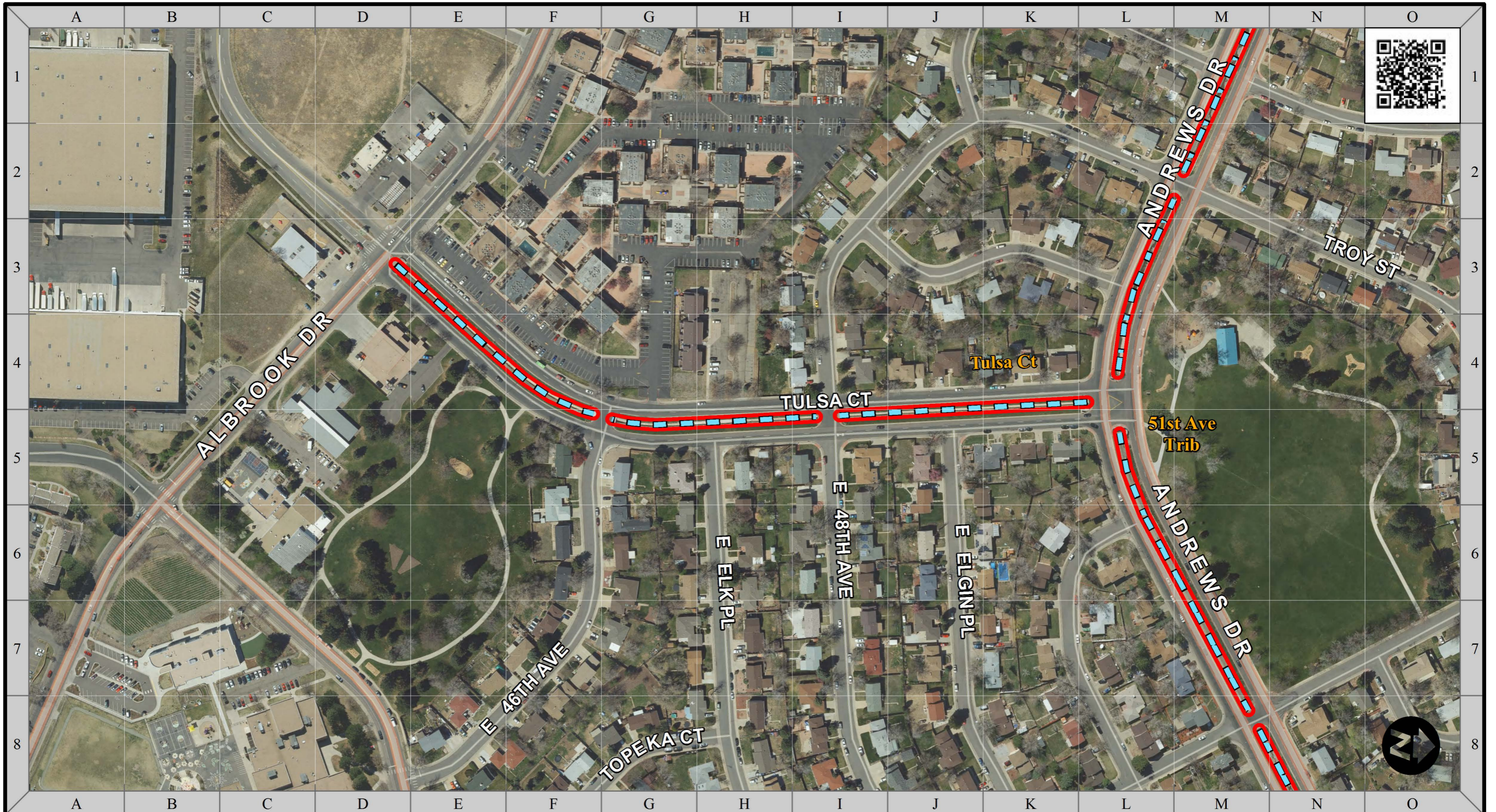


**LEGEND**

- DEBRIS REMOVAL
- WEED CONTROL
- MATCH LINES
- PHOTO POINT
- 1 GRID LENGTH = 200'**

**MONTBELLO DRAINAGE**

Havana Trib.  
 47TH AVE TRIB.



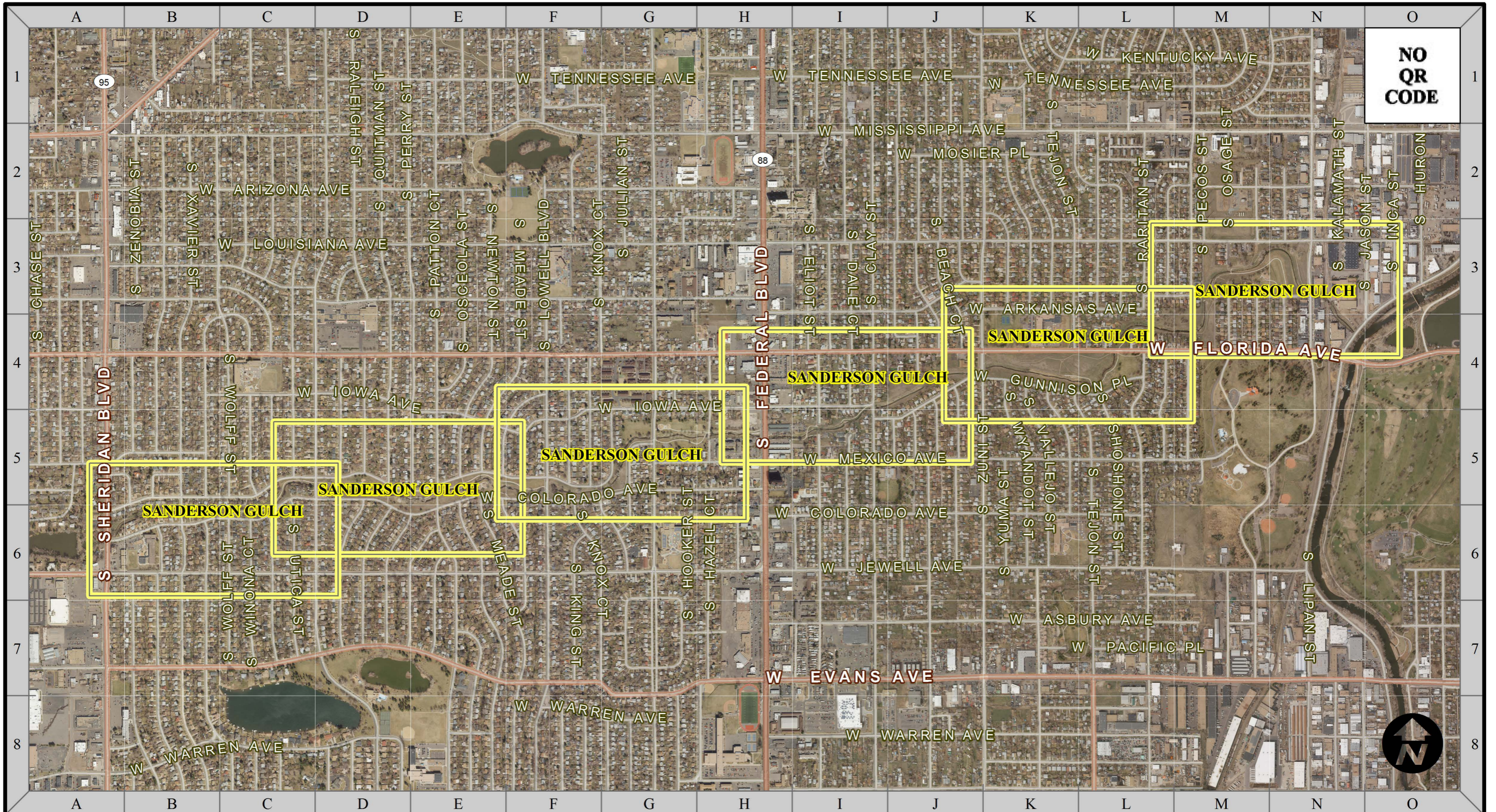
**URBAN DRAINAGE AND FLOOD CONTROL DISTRICT**  
**ROUTINE MAINTENANCE**



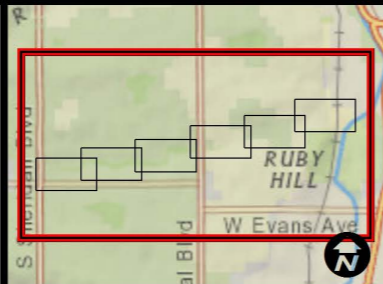
**LEGEND**

- DEBRIS REMOVAL
- WEED CONTROL
- MATCH LINES
- PHOTO POINT
- 1 GRID LENGTH = 200'

**MONTBELLO DRAINAGE**  
 Tulsa Ct. Trib.



**URBAN DRAINAGE AND FLOOD CONTROL DISTRICT**  
**ROUTINE MAINTENANCE**



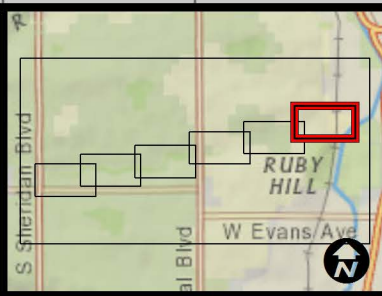
**LEGEND**

- DEBRIS REMOVAL
- WEED CONTROL
- MATCH LINES
- PHOTO POINT
- 1 GRID LENGTH = 1150'

**INDEX MAP**  
 Sanderson Gulch  
 Sheets 46 - 51



**URBAN DRAINAGE AND FLOOD CONTROL DISTRICT**  
**ROUTINE MAINTENANCE**



**LEGEND**

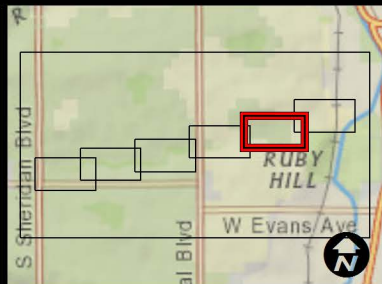
- DEBRIS REMOVAL
- WEED CONTROL
- MATCH LINES
- PHOTO POINT

1 GRID LENGTH = 200'

**SANDERSON GULCH**



**URBAN DRAINAGE AND FLOOD CONTROL DISTRICT**  
**ROUTINE MAINTENANCE**



**LEGEND**

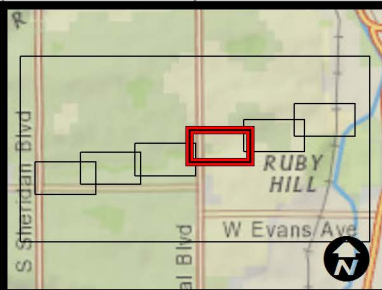
- DEBRIS REMOVAL
- WEED CONTROL
- MATCH LINES
- PHOTO POINT
- 1 GRID LENGTH = 200'

**SANDERSON GULCH**





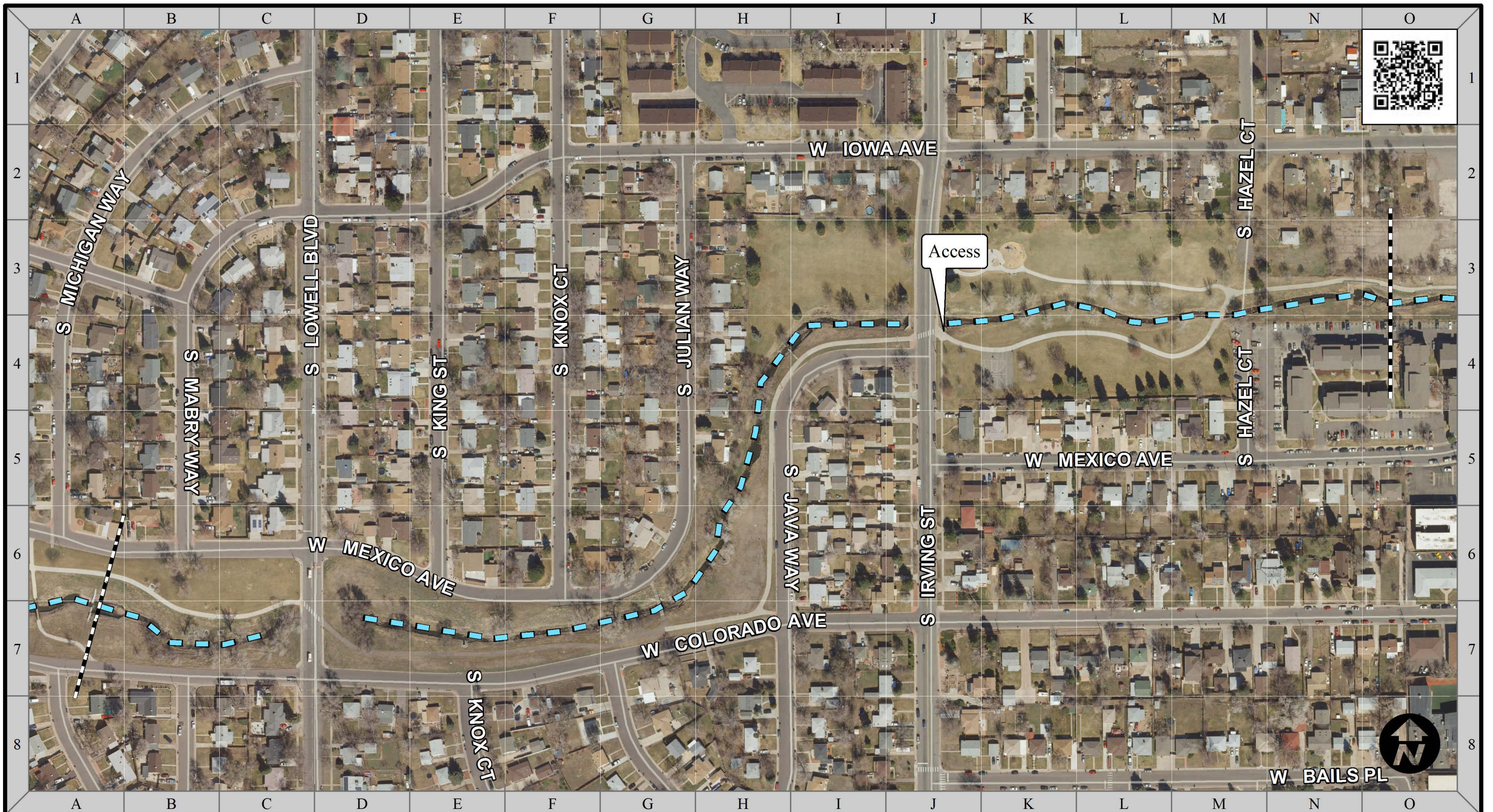
**URBAN DRAINAGE AND FLOOD CONTROL DISTRICT**  
**ROUTINE MAINTENANCE**



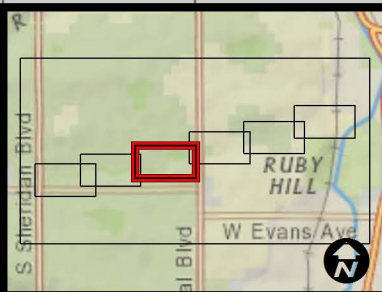
**LEGEND**

- DEBRIS REMOVAL
- WEED CONTROL
- MATCH LINES
- PHOTO POINT
- 1 GRID LENGTH = 200'

**SANDERSON GULCH**



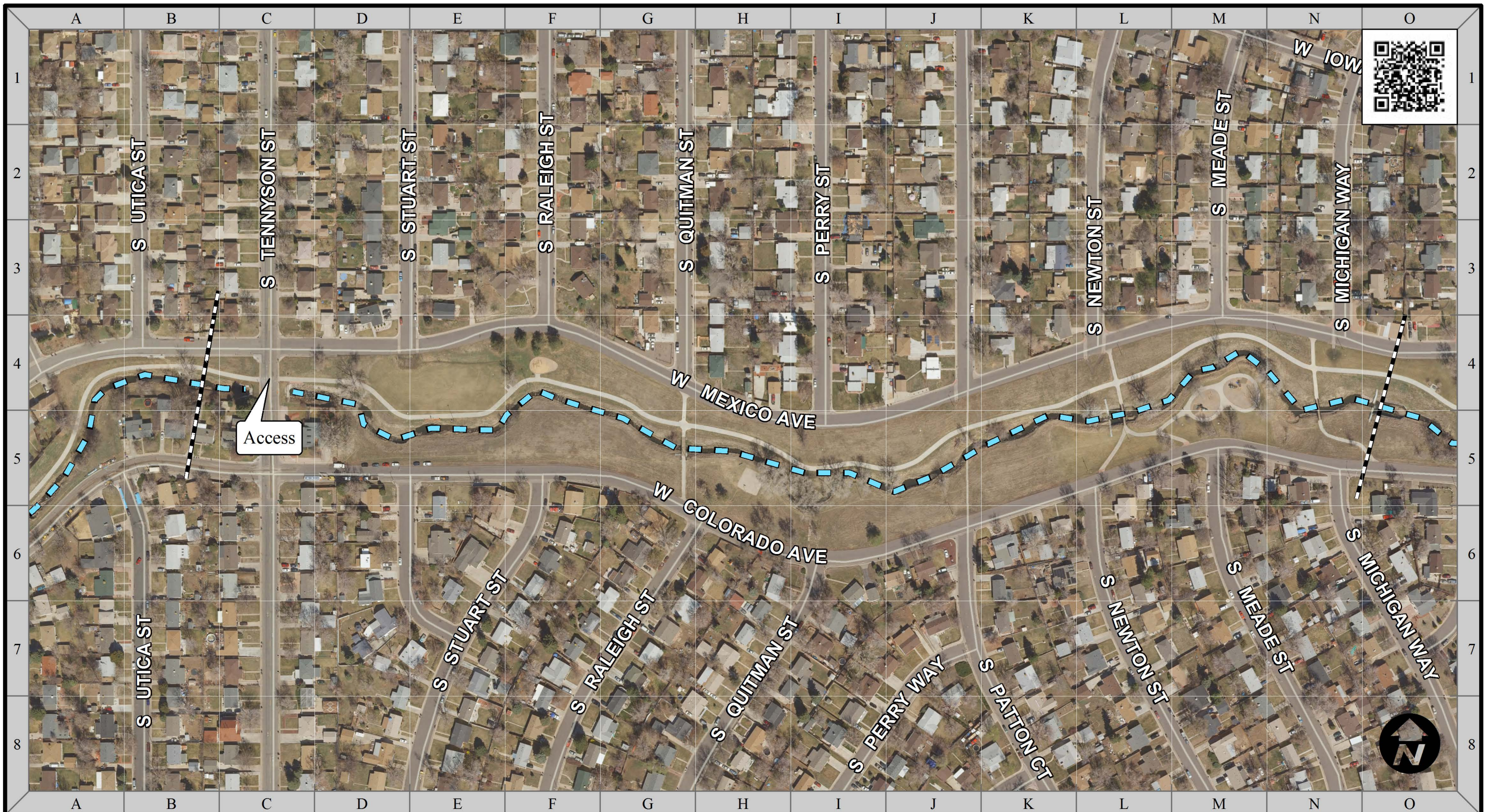
**URBAN DRAINAGE AND FLOOD CONTROL DISTRICT**  
**ROUTINE MAINTENANCE**



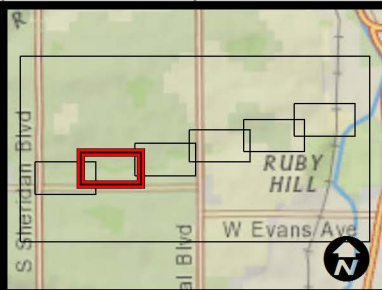
**LEGEND**

- DEBRIS REMOVAL
- WEED CONTROL
- MATCH LINES
- PHOTO POINT
- 1 GRID LENGTH = 200'





**SANDERSON GULCH**



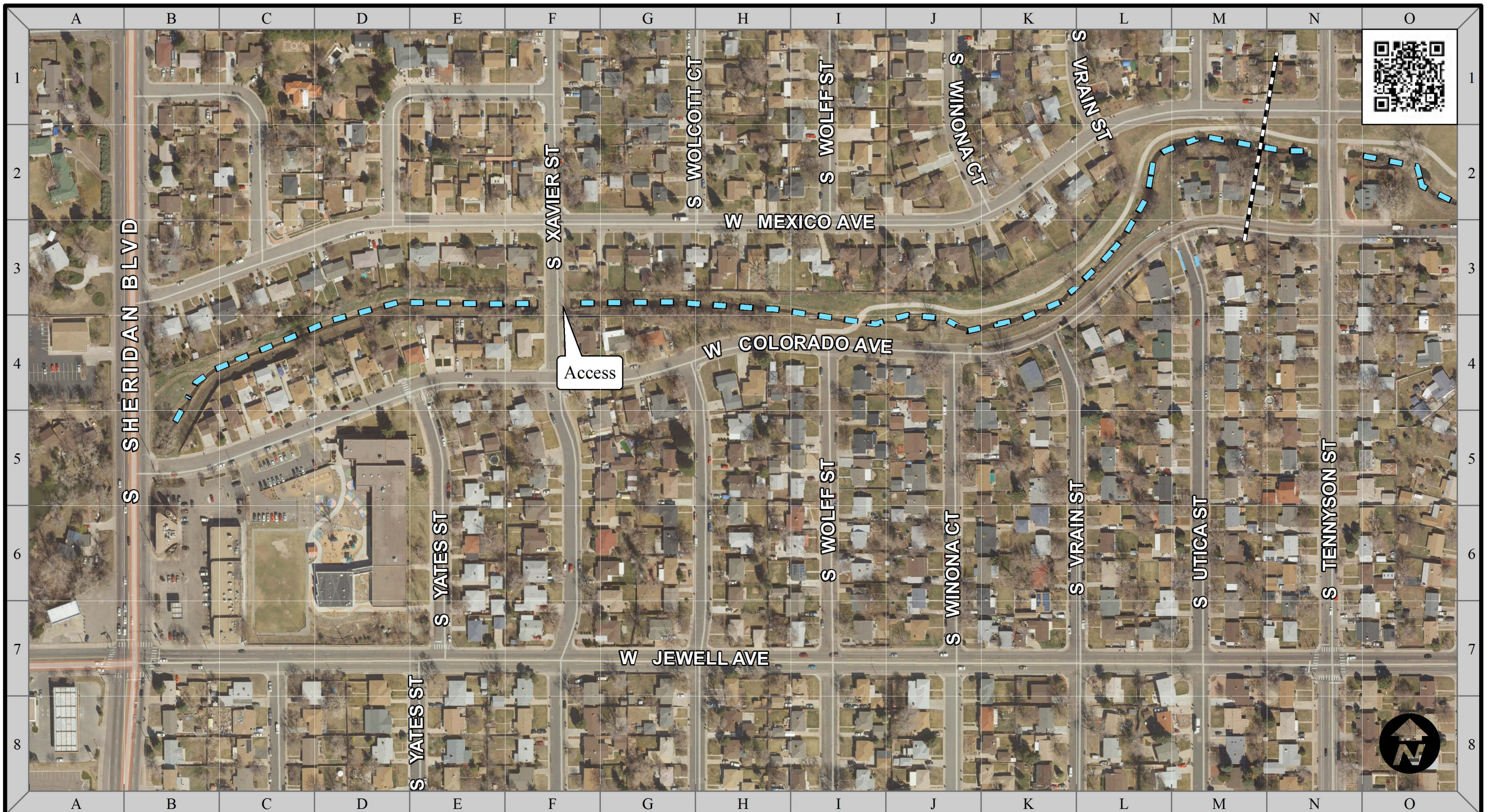
**URBAN DRAINAGE AND FLOOD CONTROL DISTRICT**  
**ROUTINE MAINTENANCE**



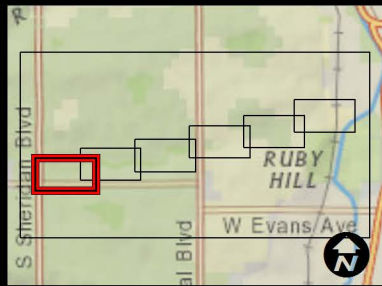
**LEGEND**

-  DEBRIS REMOVAL
-  WEED CONTROL
-  MATCH LINES
-  PHOTO POINT
- 1 GRID LENGTH = 200'





**SANDERSON GULCH**



**URBAN DRAINAGE AND FLOOD  
CONTROL DISTRICT  
ROUTINE MAINTENANCE**



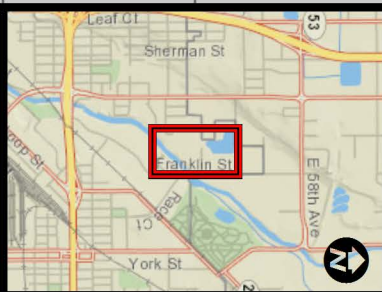
**LEGEND**

-  DEBRIS REMOVAL
-  WEED CONTROL
-  MATCH LINES
-  PHOTO POINT
- 1 GRID LENGTH = 200'**

**SANDERSON GULCH**



**URBAN DRAINAGE AND FLOOD CONTROL DISTRICT**  
**ROUTINE MAINTENANCE**

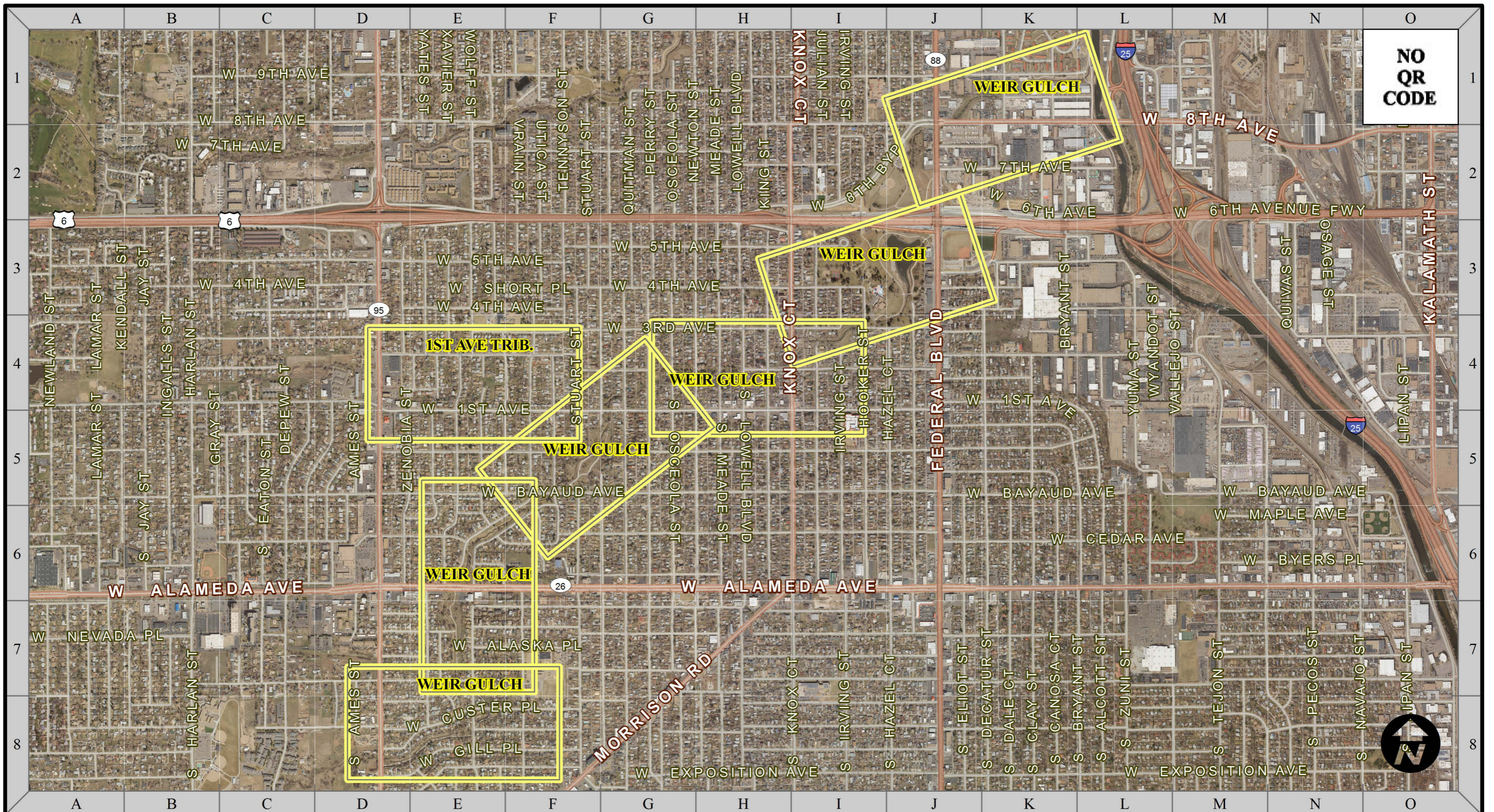


**LEGEND**

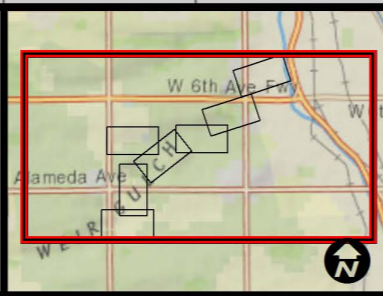
- DEBRIS REMOVAL
- WEED CONTROL
- MATCH LINES
- PHOTO POINT
- 1 GRID LENGTH = 200'

**SOUTH PLATTE RIVER**  
 North Side Park

52 OF 69



**URBAN DRAINAGE AND FLOOD CONTROL DISTRICT**  
**ROUTINE MAINTENANCE**



**LEGEND**

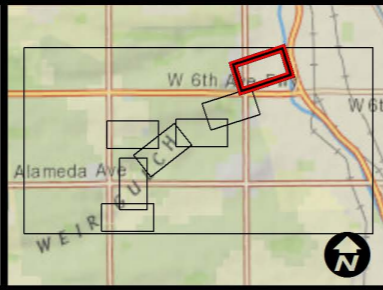
- DEBRIS REMOVAL
- WEED CONTROL
- MATCH LINES
- PHOTO POINT
- 1 GRID LENGTH = 1350'

**INDEX MAP**  
 Weir Gulch  
 Sheets 54 - 60

53 OF 69



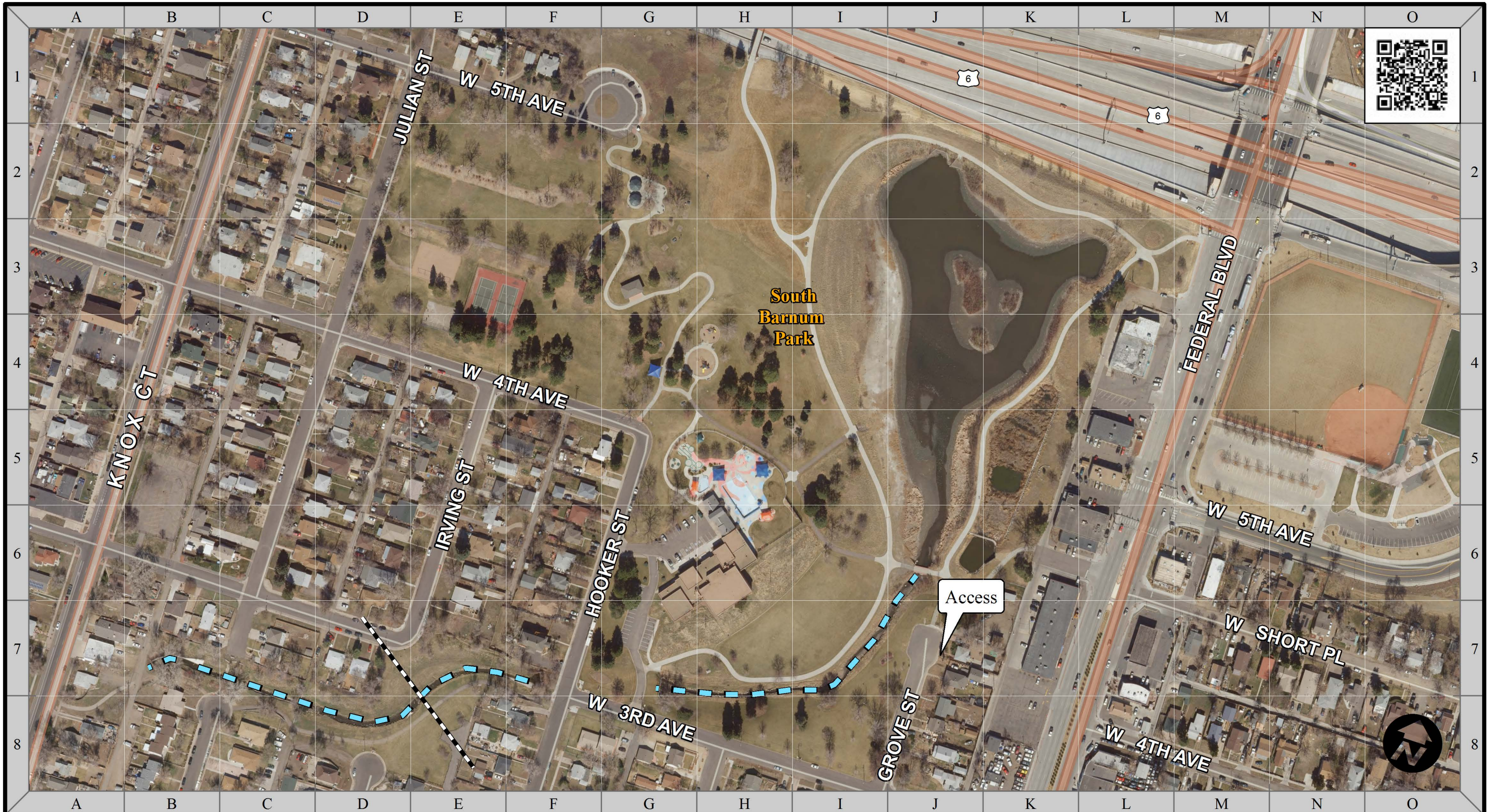
**URBAN DRAINAGE AND FLOOD CONTROL DISTRICT**  
**ROUTINE MAINTENANCE**



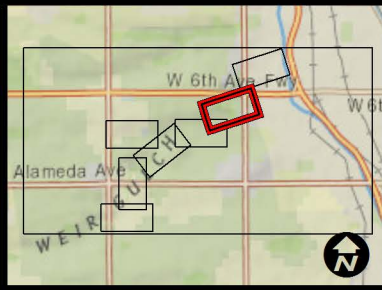
**LEGEND**

- DEBRIS REMOVAL
- WEED CONTROL
- MATCH LINES
- PHOTO POINT
- 1 GRID LENGTH = 200'

**WEIR GULCH**



**URBAN DRAINAGE AND FLOOD CONTROL DISTRICT**  
**ROUTINE MAINTENANCE**



**LEGEND**

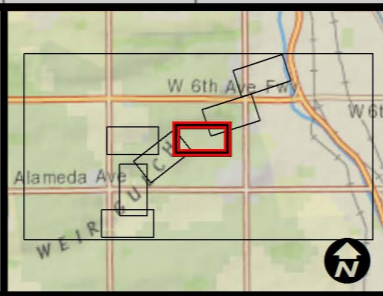
- DEBRIS REMOVAL
- WEED CONTROL
- MATCH LINES
- PHOTO POINT
- 1 GRID LENGTH = 200'

**WEIR GULCH**









**URBAN DRAINAGE AND FLOOD CONTROL DISTRICT**  
**ROUTINE MAINTENANCE**



**LEGEND**

-  DEBRIS REMOVAL
-  WEED CONTROL
-  MATCH LINES
-  PHOTO POINT
- 1 GRID LENGTH = 200'**

**WEIR GULCH**





56 OF 69



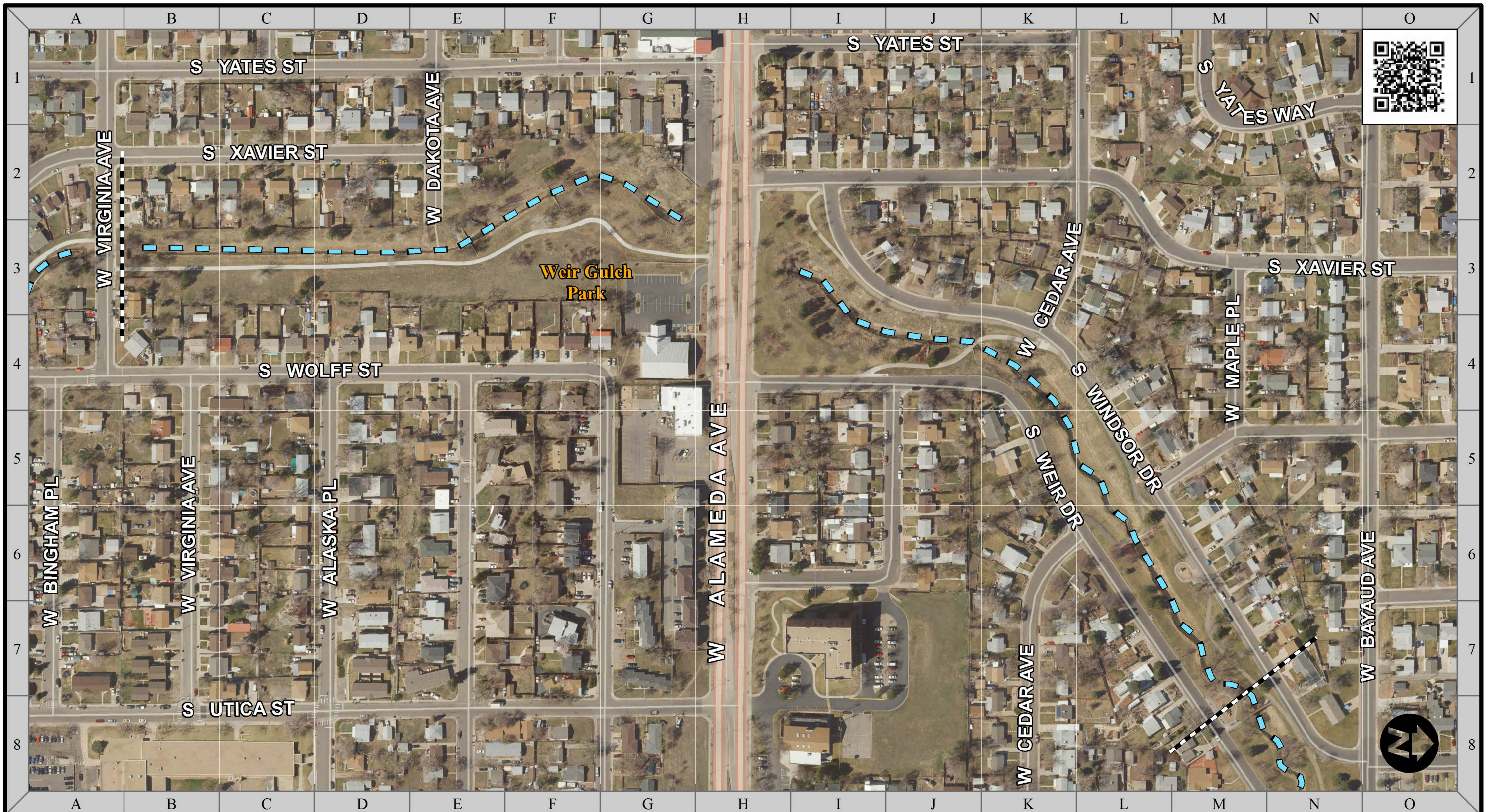
**URBAN DRAINAGE AND FLOOD CONTROL DISTRICT**  
**ROUTINE MAINTENANCE**



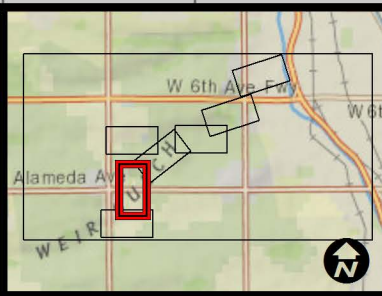
**LEGEND**

-  DEBRIS REMOVAL
-  WEED CONTROL
-  MATCH LINES
-  PHOTO POINT
- 1 GRID LENGTH = 200'

**WEIR GULCH**



**URBAN DRAINAGE AND FLOOD CONTROL DISTRICT**  
**ROUTINE MAINTENANCE**

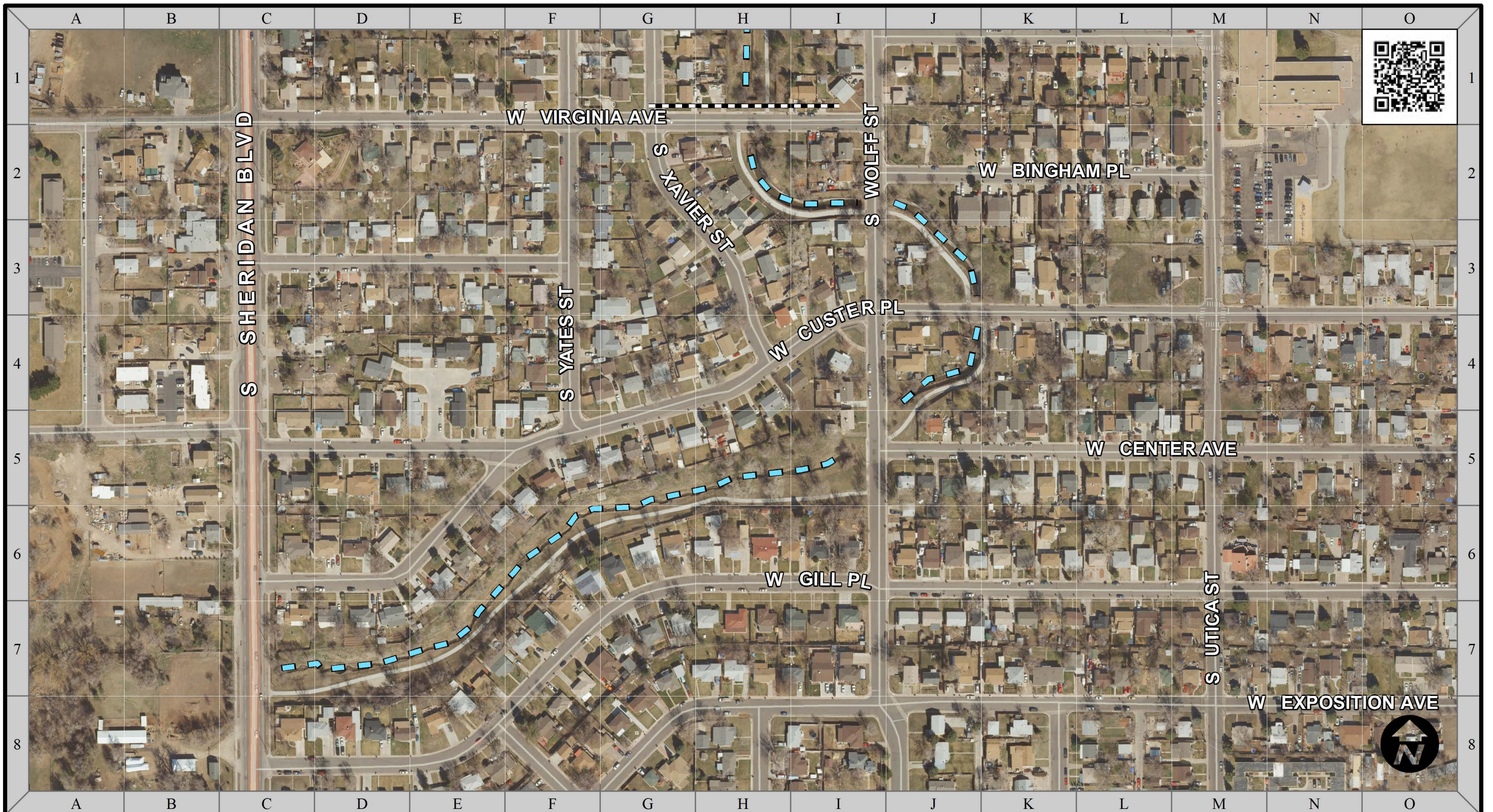


**LEGEND**

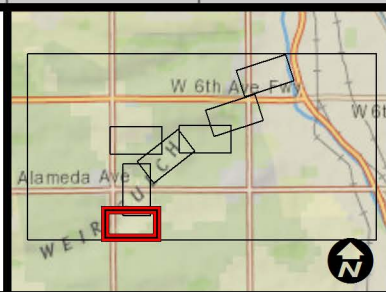
- DEBRIS REMOVAL
- WEED CONTROL
- MATCH LINES
- PHOTO POINT
- 1 GRID LENGTH = 200'

**WEIR GULCH**





58 OF 69



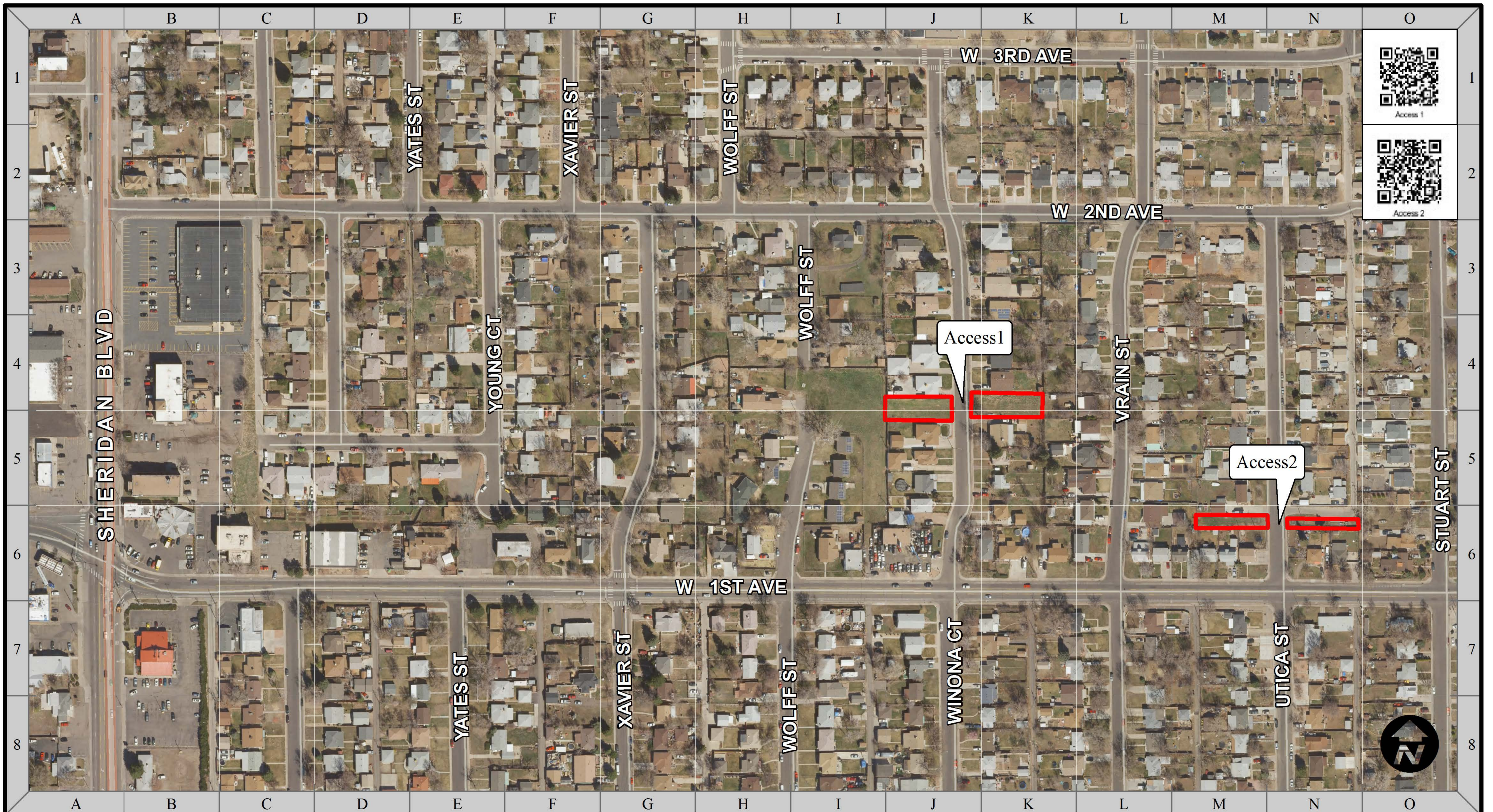
**URBAN DRAINAGE AND FLOOD  
CONTROL DISTRICT  
ROUTINE MAINTENANCE**



**LEGEND**

-  DEBRIS REMOVAL
-  WEED CONTROL
-  MATCH LINES
-  PHOTO POINT
- 1 GRID LENGTH = 200'

**WEIR GULCH**

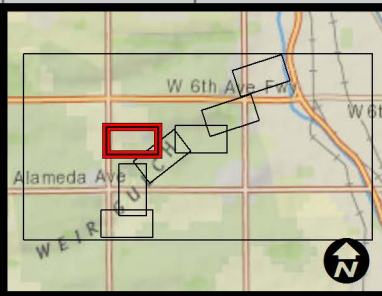


Access 1

Access 2



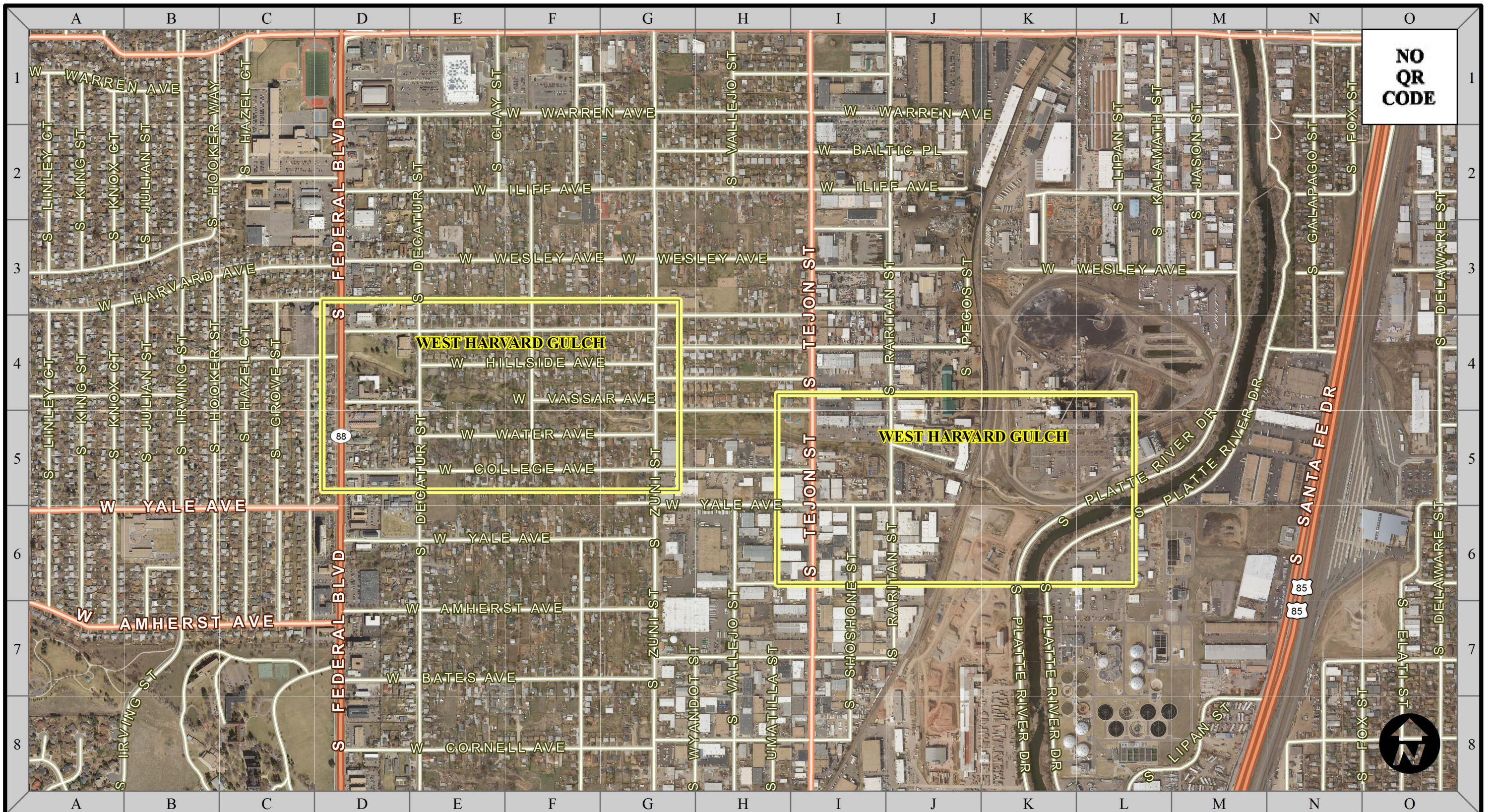
**URBAN DRAINAGE AND FLOOD CONTROL DISTRICT**  
 ROUTINE MAINTENANCE



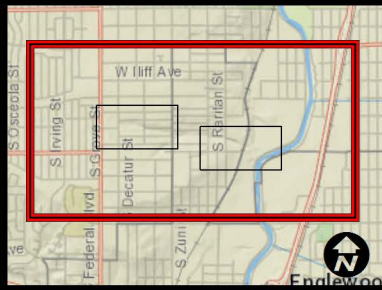
**LEGEND**

- DEBRIS REMOVAL
- WEED CONTROL
- MATCH LINES
- PHOTO POINT
- 1 GRID LENGTH = 200'

**WEIR GULCH**  
 1st Ave Trib.



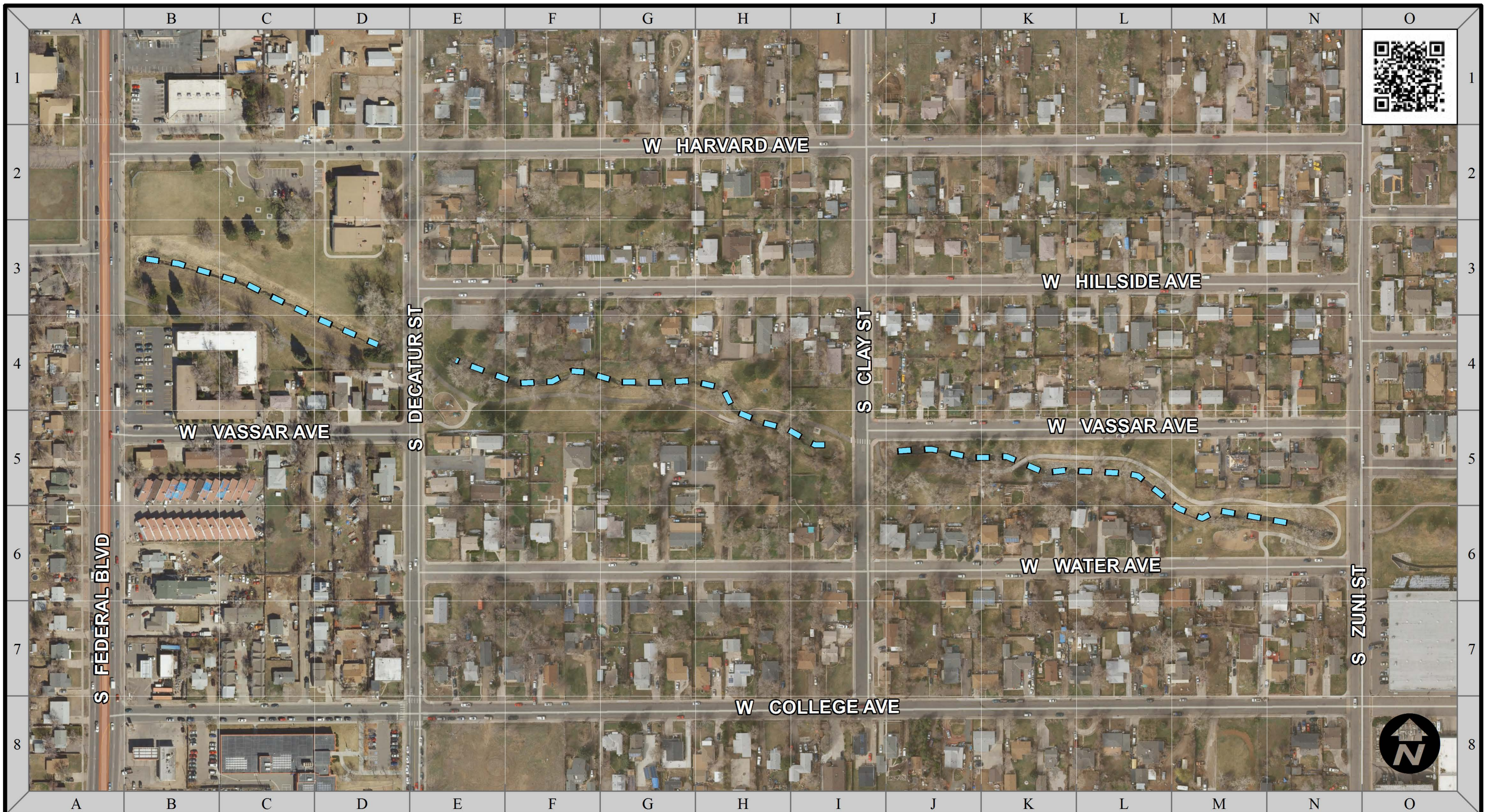
**URBAN DRAINAGE AND FLOOD CONTROL DISTRICT**  
**ROUTINE MAINTENANCE**



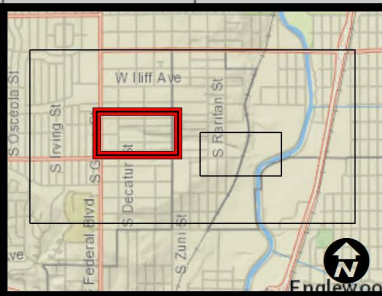
**LEGEND**

- DEBRIS REMOVAL
- WEED CONTROL
- MATCH LINES
- PHOTO POINT
- 1 GRID LENGTH = 800'





**INDEX MAP**  
 West Harvard Gulch  
 Sheets 62 - 63



**URBAN DRAINAGE AND FLOOD CONTROL DISTRICT**  
**ROUTINE MAINTENANCE**

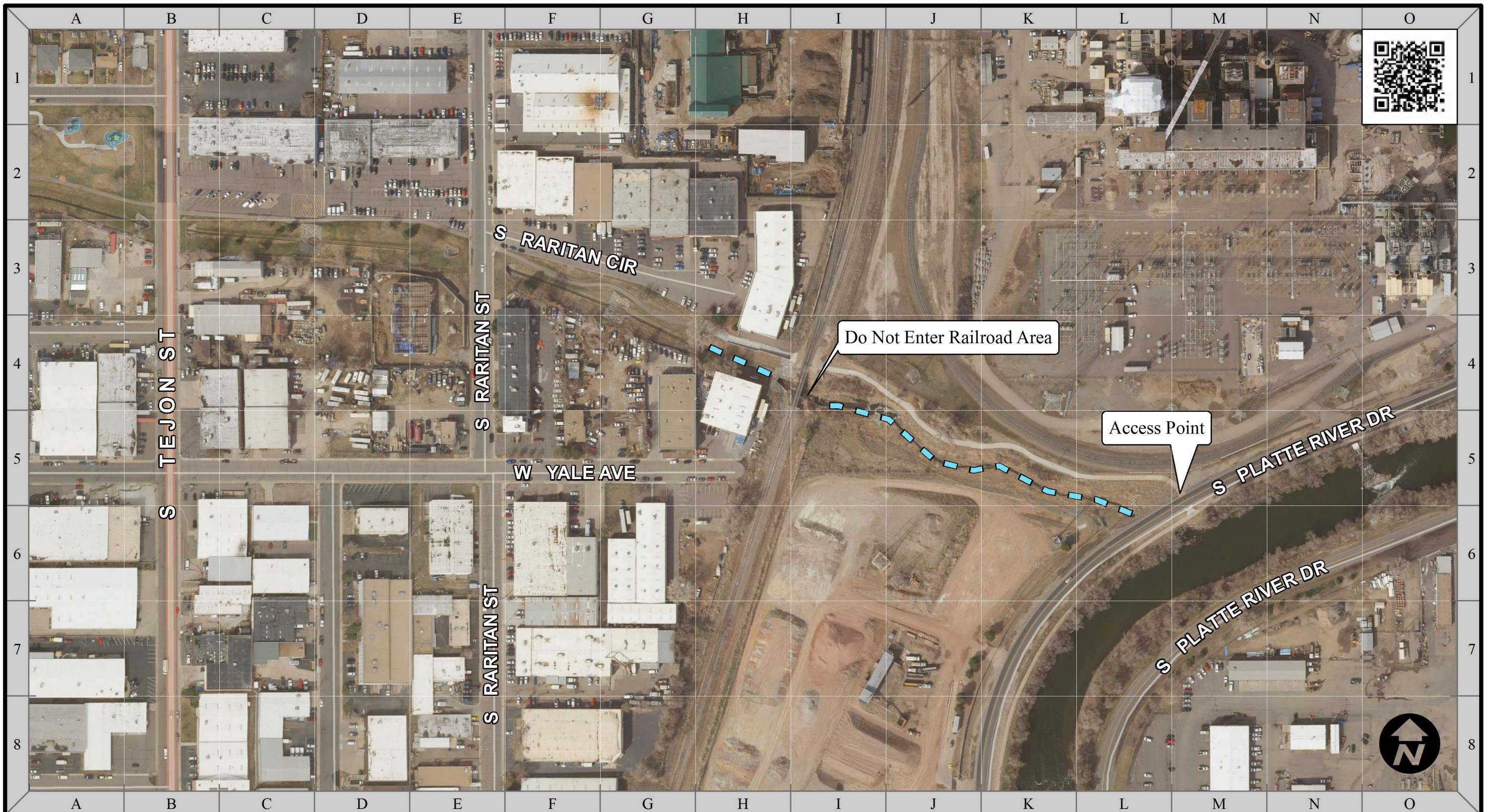


**LEGEND**

-  DEBRIS REMOVAL
-  WEED CONTROL
-  MATCH LINES
-  PHOTO POINT
- 1 GRID LENGTH = 200'**

**WEST HARVARD GULCH**




62 OF 69



**URBAN DRAINAGE AND FLOOD CONTROL DISTRICT**  
**ROUTINE MAINTENANCE**



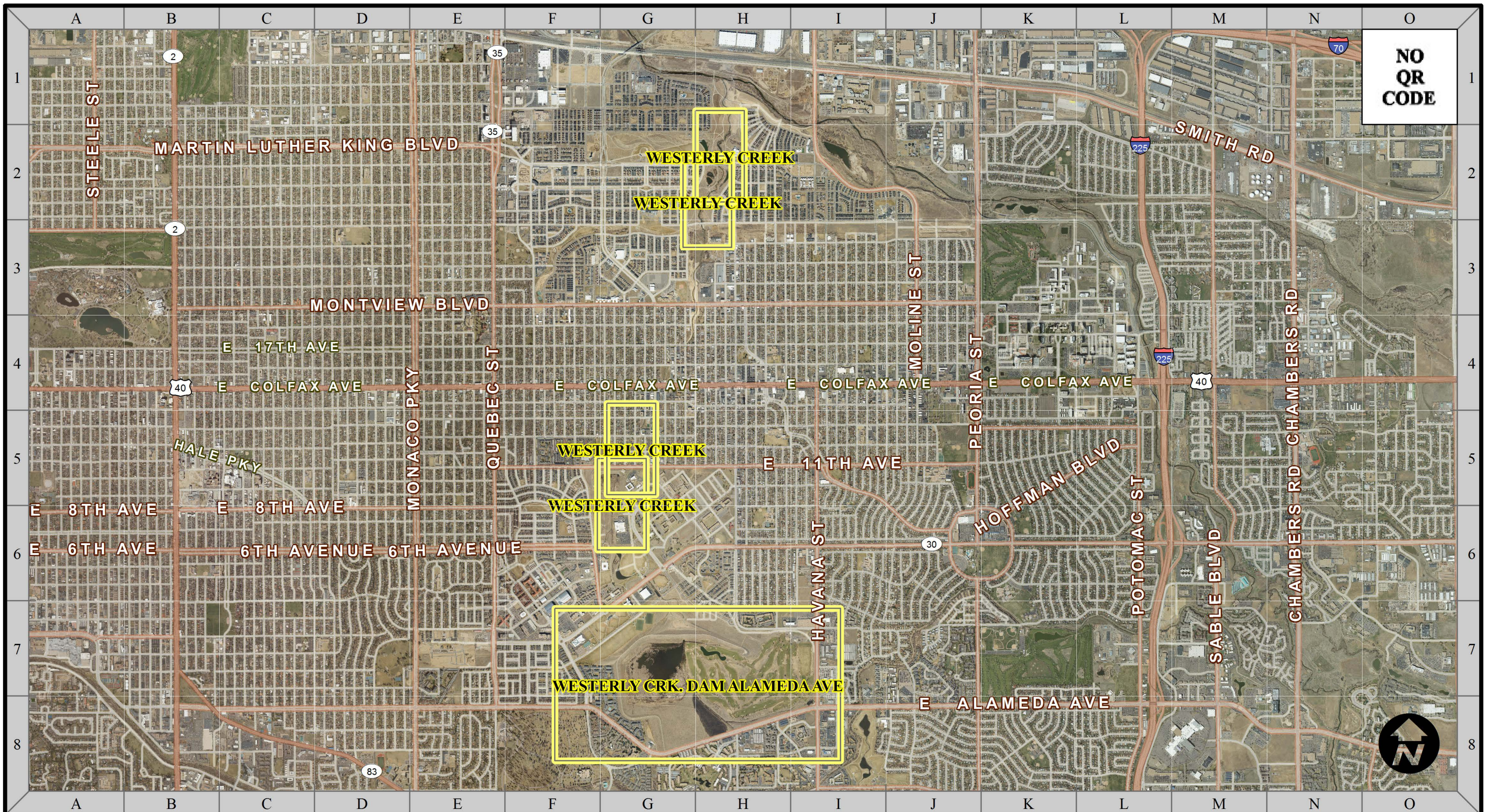
**LEGEND**

-  DEBRIS REMOVAL
-  WEED CONTROL
-  MATCH LINES
- PHOTO POINT
- 1 GRID LENGTH = 200'

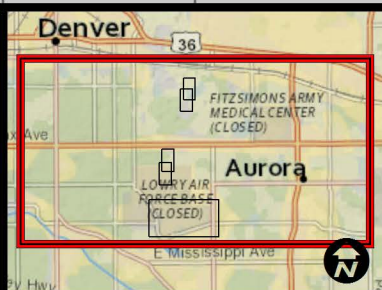
**WEST HARVARD GULCH**

63 OF 69





**URBAN DRAINAGE AND FLOOD CONTROL DISTRICT**  
**ROUTINE MAINTENANCE**



**LEGEND**

- DEBRIS REMOVAL
- WEED CONTROL
- MATCH LINES
- PHOTO POINT
- 1 GRID LENGTH = 3125'

**INDEX MAP**  
 Westerly Creek  
 Sheets 65 - 69



**URBAN DRAINAGE AND FLOOD CONTROL DISTRICT**  
**ROUTINE MAINTENANCE**

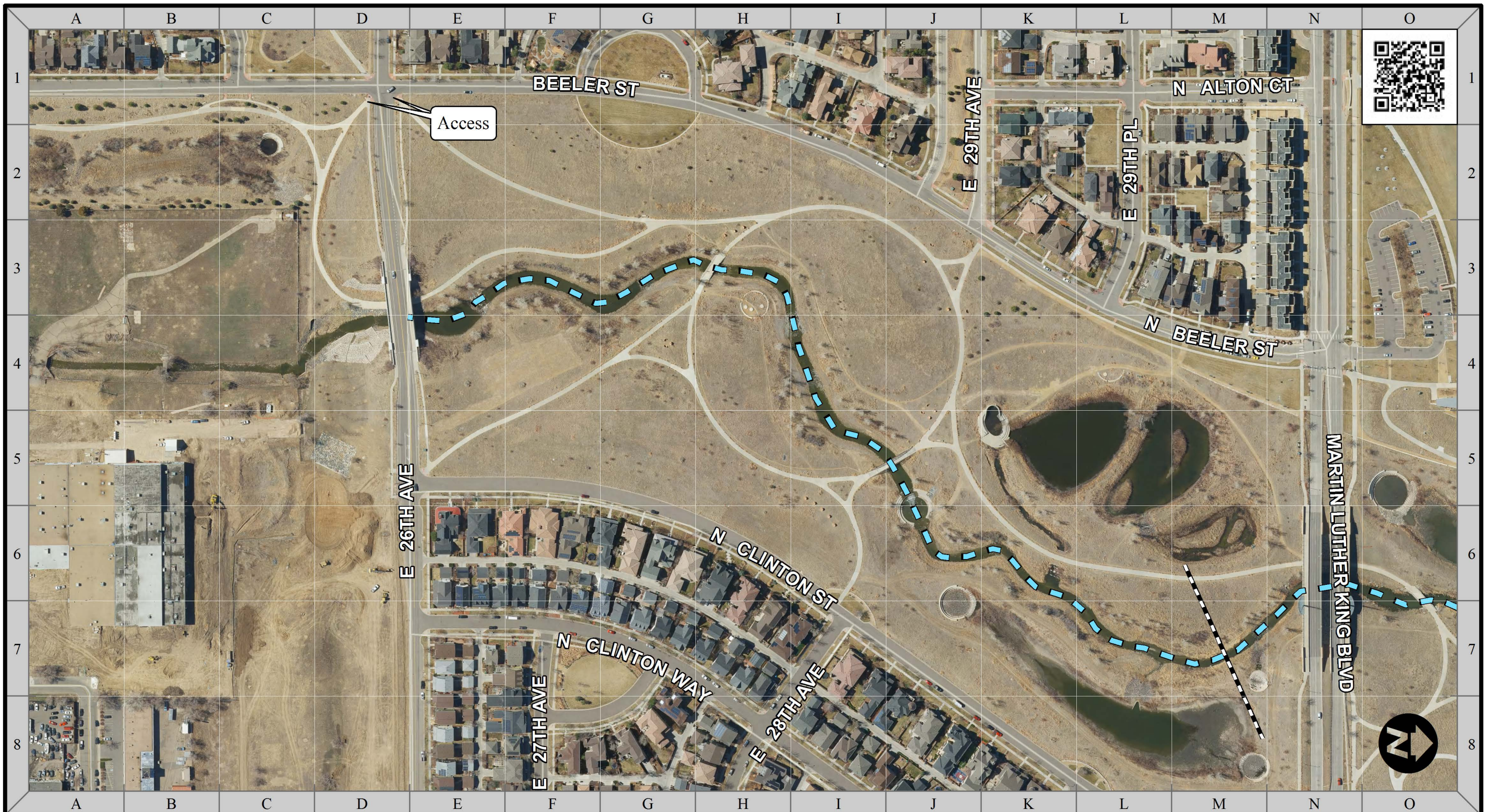


**LEGEND**

- DEBRIS REMOVAL
- WEED CONTROL
- MATCH LINES
- PHOTO POINT
- 1 GRID LENGTH = 200'

**WESTERLY CREEK**

65 OF 69



**URBAN DRAINAGE AND FLOOD CONTROL DISTRICT**  
**ROUTINE MAINTENANCE**



**LEGEND**

- DEBRIS REMOVAL
- WEED CONTROL
- MATCH LINES
- PHOTO POINT
- 1 GRID LENGTH = 200'

**WESTERLY CREEK**



**URBAN DRAINAGE AND FLOOD CONTROL DISTRICT**  
**ROUTINE MAINTENANCE**

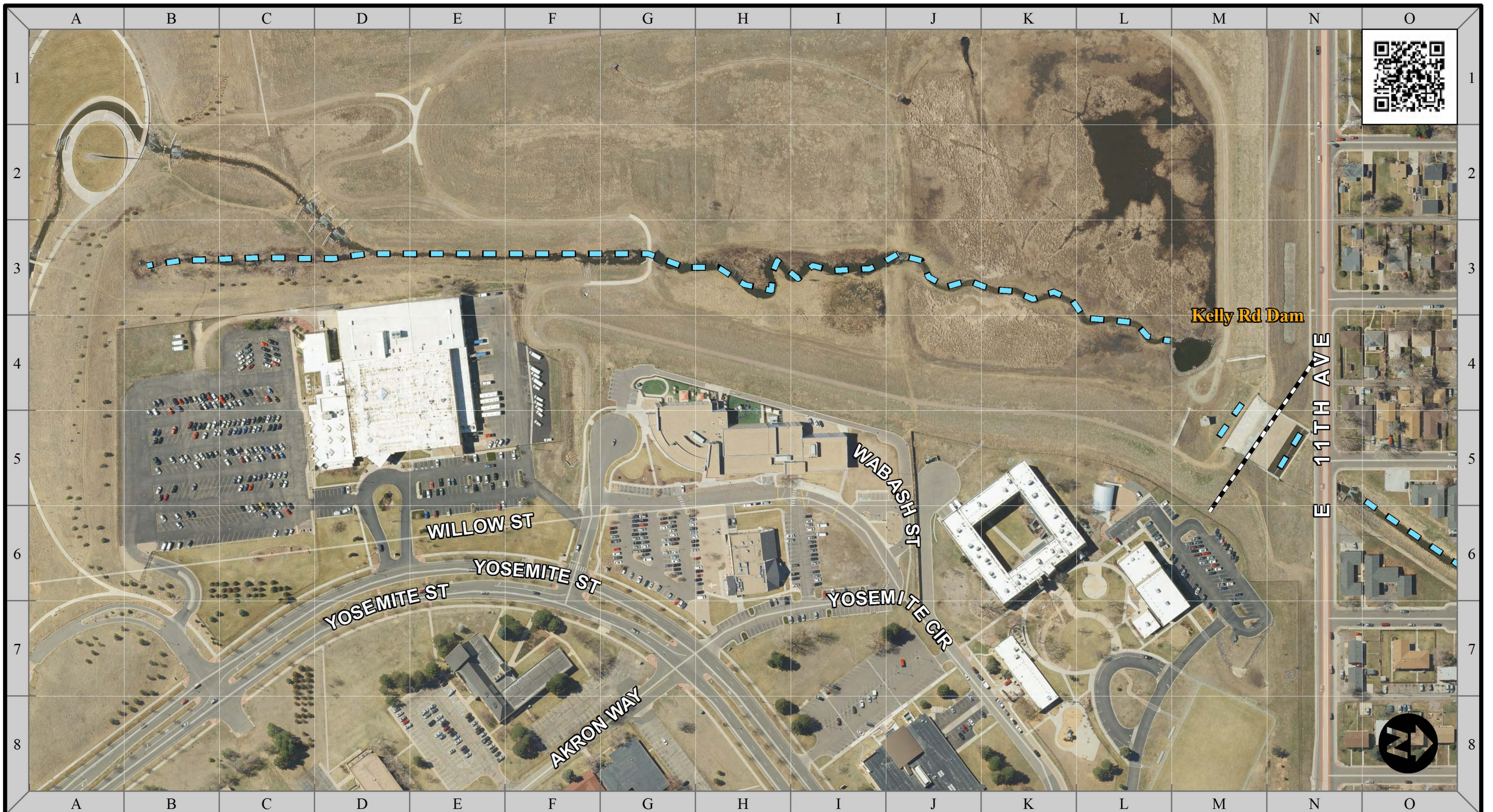


**LEGEND**

- DEBRIS REMOVAL
- WEED CONTROL
- MATCH LINES
- PHOTO POINT
- 1 GRID LENGTH = 200'

**WESTERLY CREEK**

67 OF 69



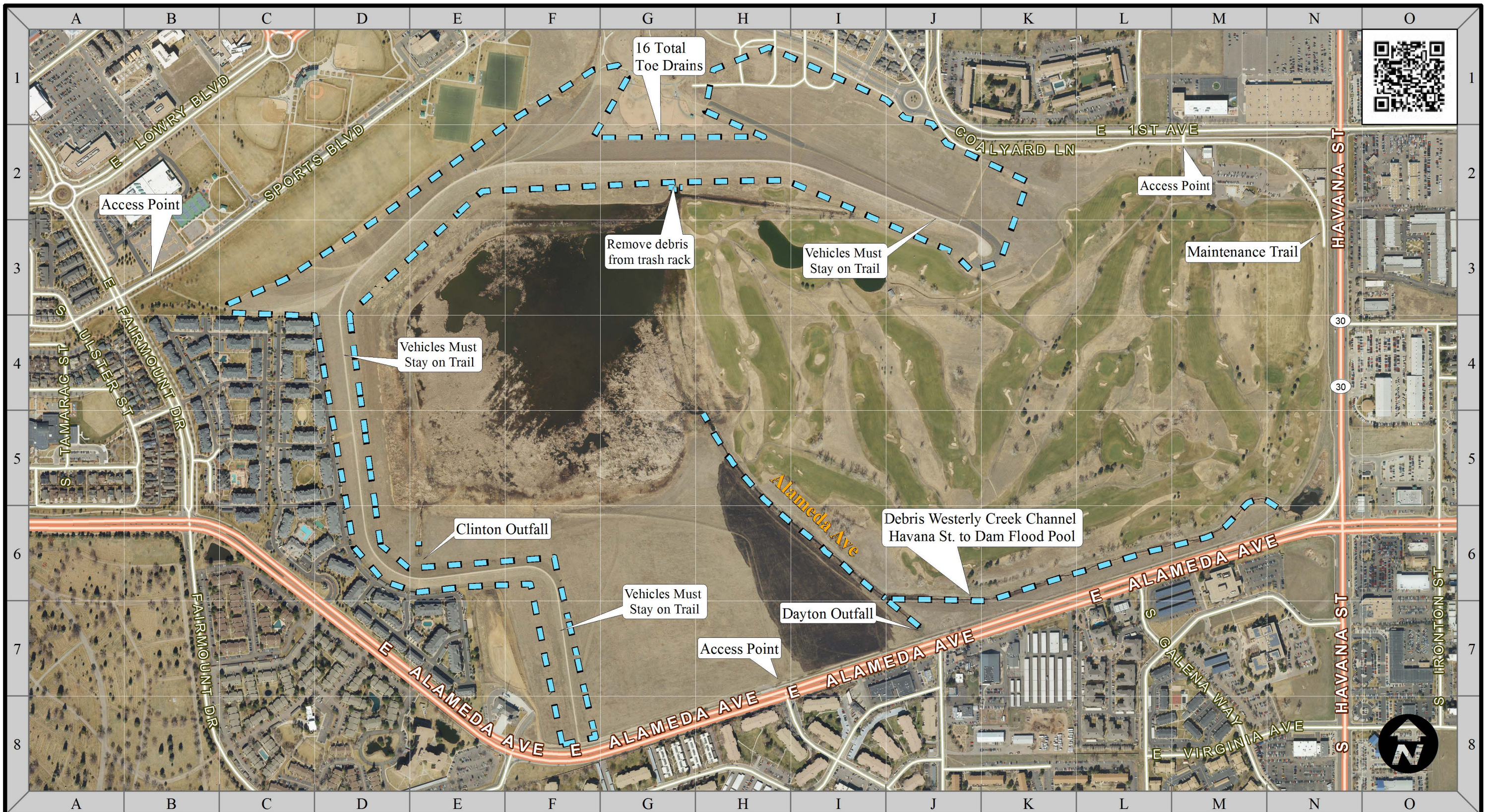
**URBAN DRAINAGE AND FLOOD CONTROL DISTRICT**  
**ROUTINE MAINTENANCE**



**LEGEND**

- ▬ DEBRIS REMOVAL
- ▬ WEED CONTROL
- MATCH LINES
- PHOTO POINT
- 1 GRID LENGTH = 200'

**WESTERLY CREEK**



**URBAN DRAINAGE AND FLOOD CONTROL DISTRICT**  
**ROUTINE MAINTENANCE**



**LEGEND**

- ▬ DEBRIS REMOVAL
- ▬ WEED CONTROL
- MATCH LINES
- PHOTO POINT
- 1 GRID LENGTH = 625'

**WESTERLY CREEK**  
 Westerly Crk. Dam  
 Alameda Ave

