

URBAN DRAINAGE AND FLOOD CONTROL DISTRICT ROUTINE MAINTENANCE DENVER 1 COUNTY

LEGEND



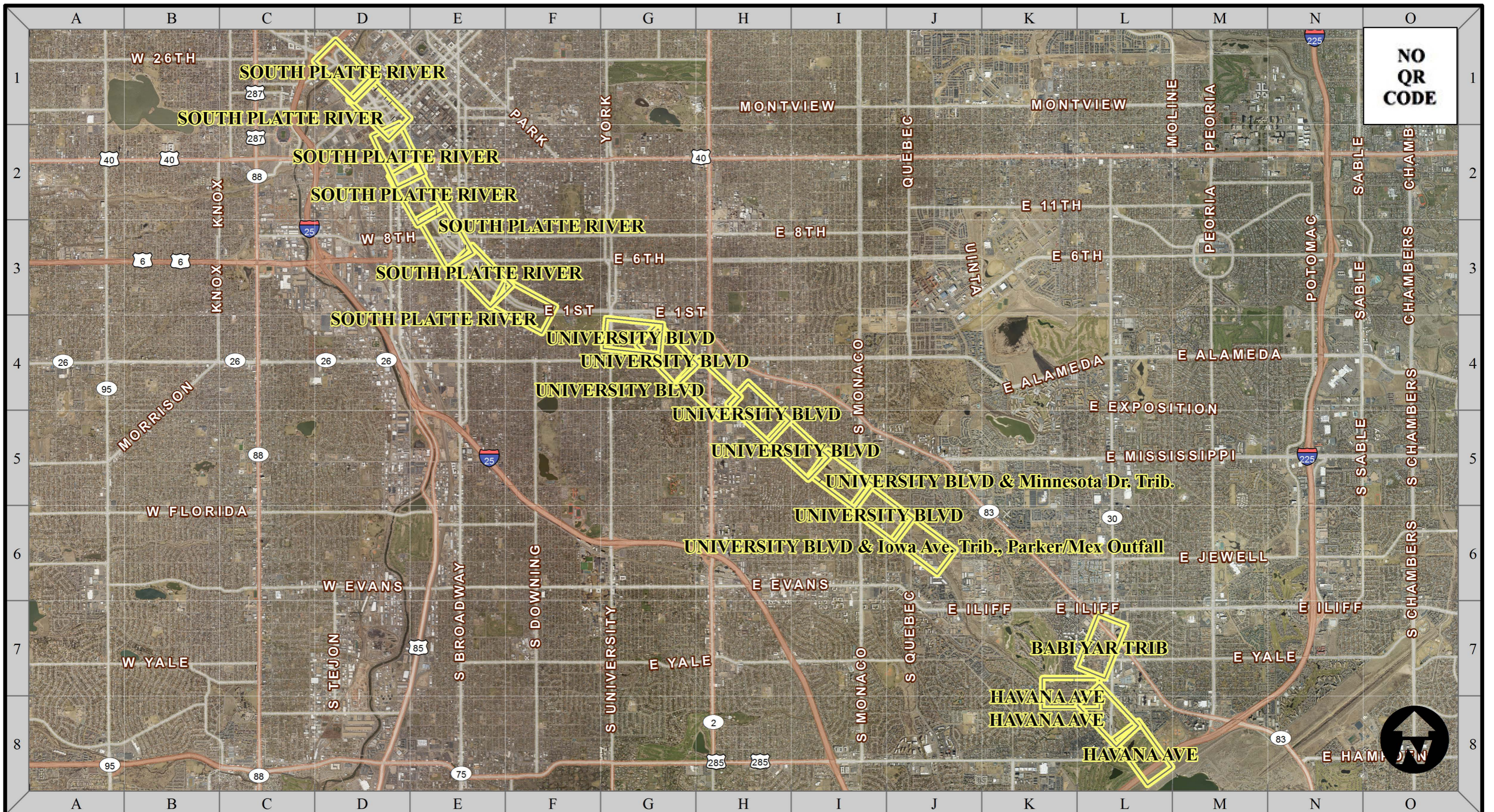
CHERRY CREEK



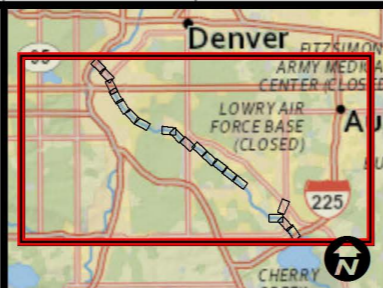
HARVARD GULCH



GOLDSMITH GULCH



URBAN DRAINAGE AND FLOOD CONTROL DISTRICT ROUTINE MAINTENANCE



LEGEND

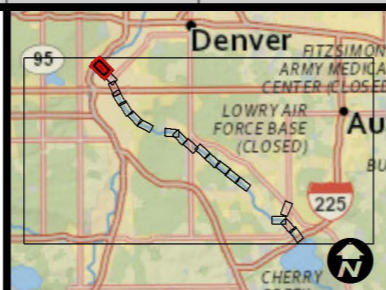
- DEBRIS REMOVAL
- WEED CONTROL
- MATCH LINES
- PHOTO POINT
- 1 GRID LENGTH = 5000'

INDEX MAP

Cherry Creek
Sheets 2 - 20



URBAN DRAINAGE AND FLOOD CONTROL DISTRICT
ROUTINE MAINTENANCE



LEGEND

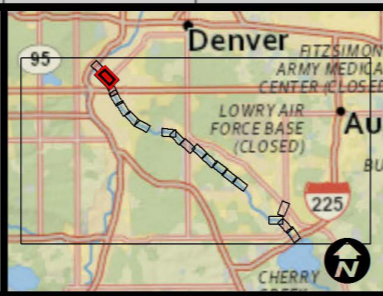
- DEBRIS REMOVAL
- WEED CONTROL
- MATCH LINES
- PHOTO POINT

1 GRID LENGTH = 200'

CHERRY CREEK
SOUTH PLATTE RIVER



URBAN DRAINAGE AND FLOOD CONTROL DISTRICT
ROUTINE MAINTENANCE

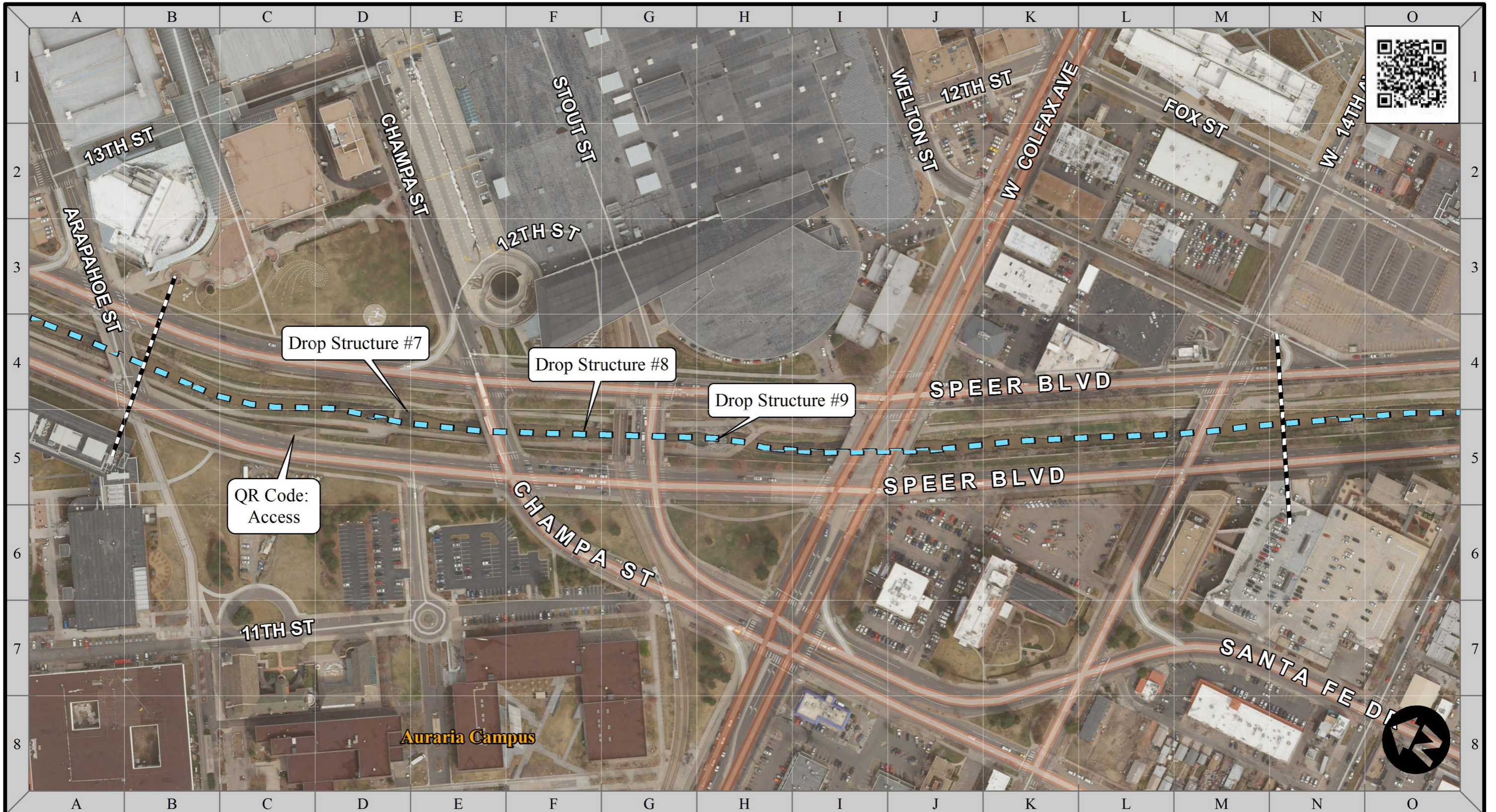


LEGEND

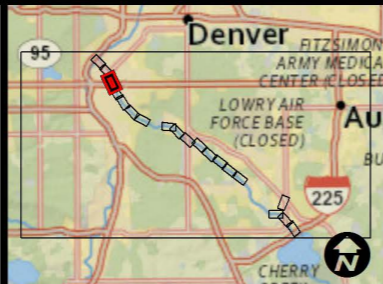
- DEBRIS REMOVAL
- WEED CONTROL
- MATCH LINES
- P PHOTO POINT
- 1 GRID LENGTH = 200'

CHERRY CREEK
SOUTH PLATTE RIVER

3 OF 35



URBAN DRAINAGE AND FLOOD CONTROL DISTRICT
ROUTINE MAINTENANCE



LEGEND

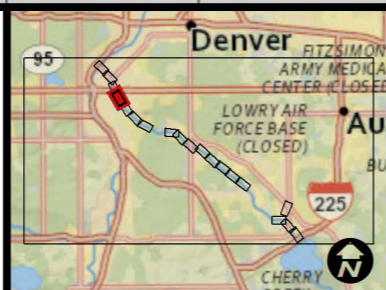
- DEBRIS REMOVAL
- MATCH LINES
- WEED CONTROL
- PHOTO POINT

1 GRID LENGTH = 200'

CHERRY CREEK
SOUTH PLATTE RIVER



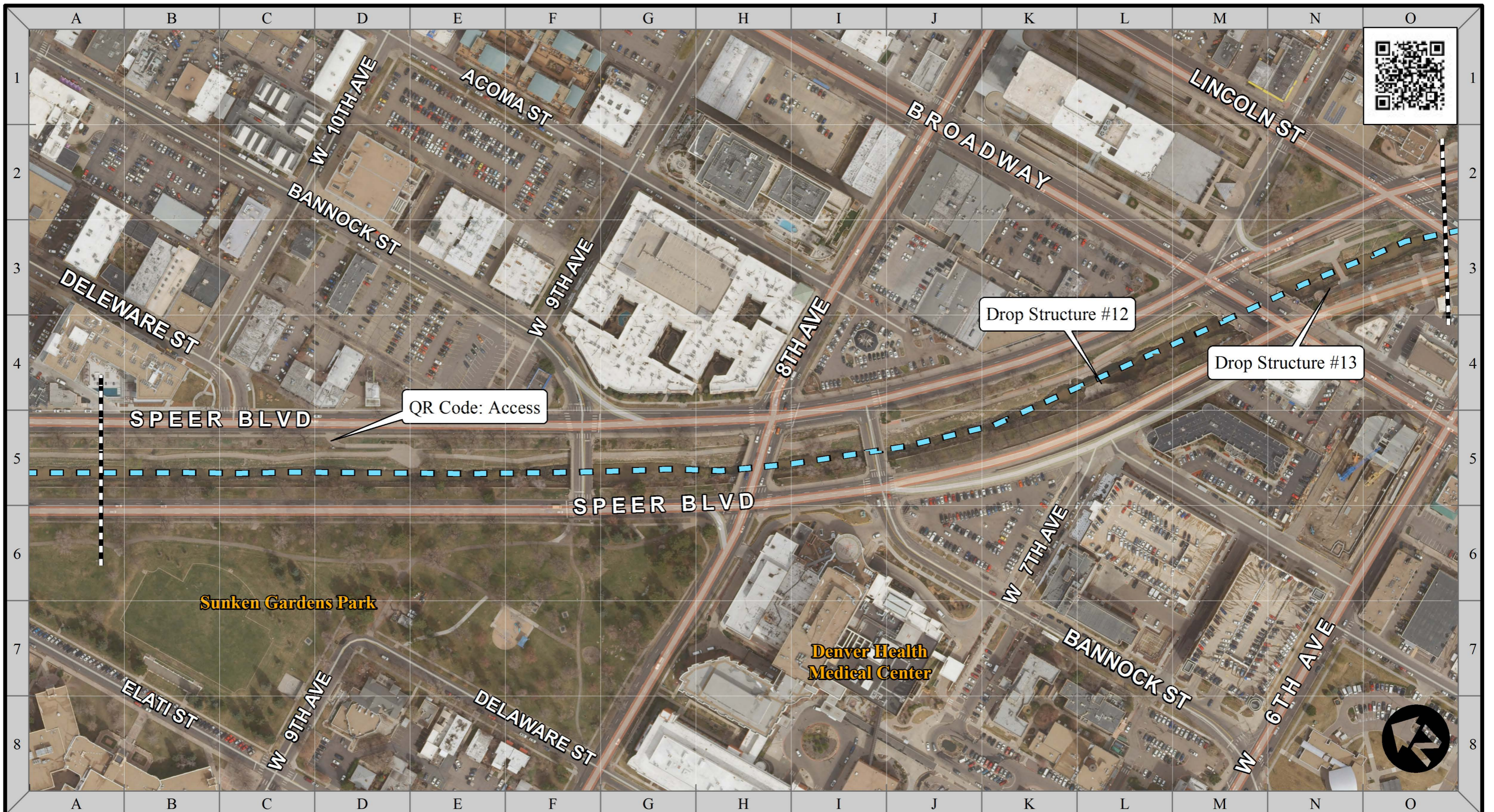
**URBAN DRAINAGE AND FLOOD
CONTROL DISTRICT
ROUTINE MAINTENANCE**



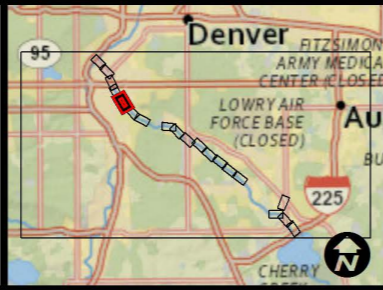
LEGEND

DEBRIS REMOVAL	WEED CONTROL
MATCH LINES	
PHOTO POINT	1 GRID LENGTH = 200'

**CHERRY CREEK
SOUTH PLATTE RIVER**



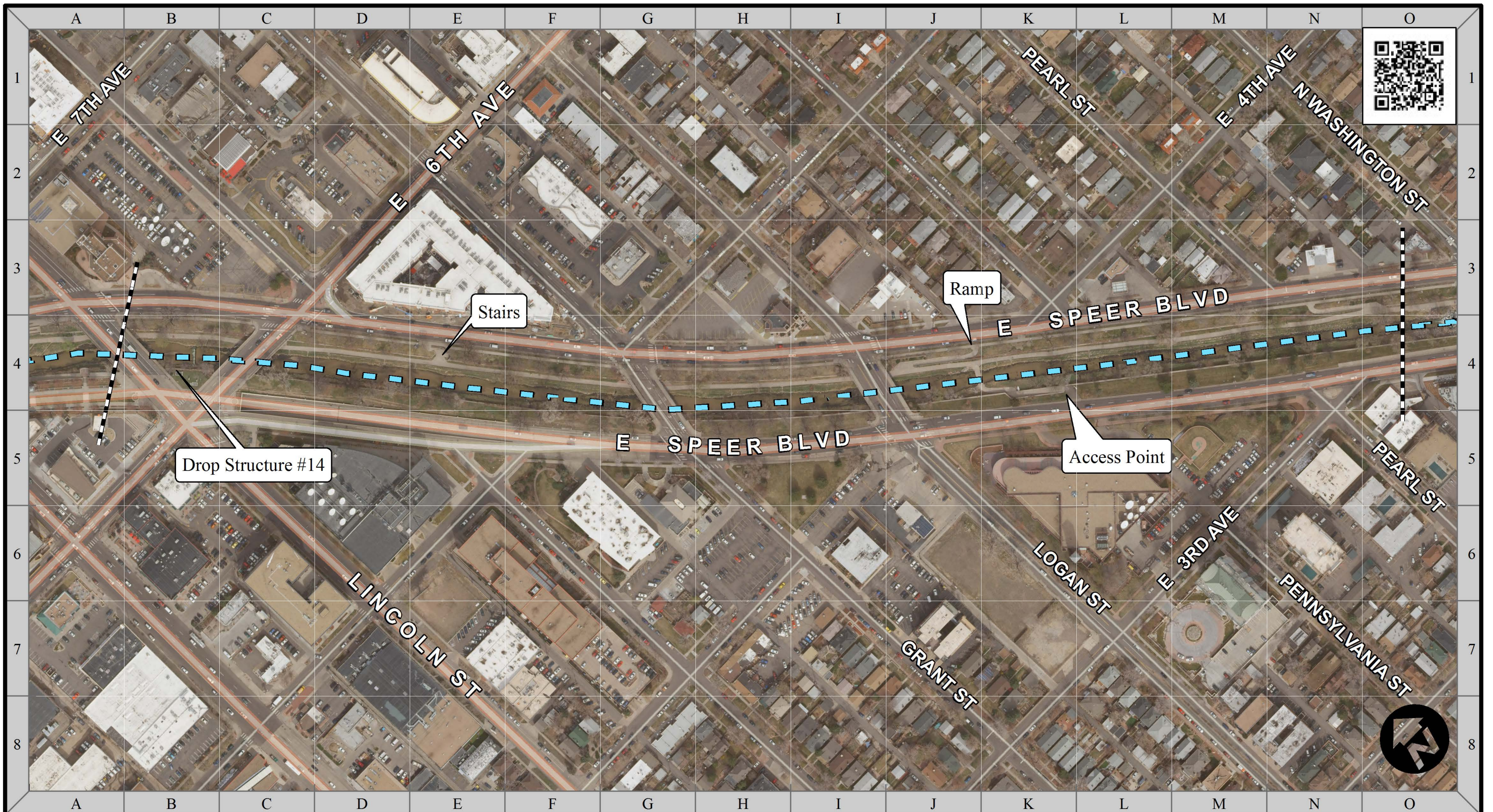
URBAN DRAINAGE AND FLOOD CONTROL DISTRICT
ROUTINE MAINTENANCE



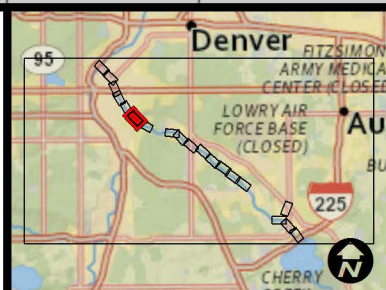
LEGEND

- - - DEBRIS REMOVAL
- WEED CONTROL
- MATCH LINES
- PHOTO POINT
- 1 GRID LENGTH = 200'

CHERRY CREEK
SOUTH PLATTE RIVER



**URBAN DRAINAGE AND FLOOD
CONTROL DISTRICT
ROUTINE MAINTENANCE**



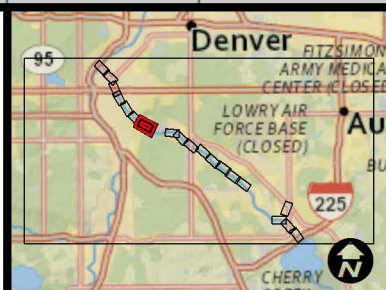
LEGEND

- DEBRIS REMOVAL
- WEED CONTROL
- MATCH LINES
- PHOTO POINT
- 1 GRID LENGTH = 200'

**CHERRY CREEK
SOUTH PLATTE RIVER**



**URBAN DRAINAGE AND FLOOD
CONTROL DISTRICT
ROUTINE MAINTENANCE**



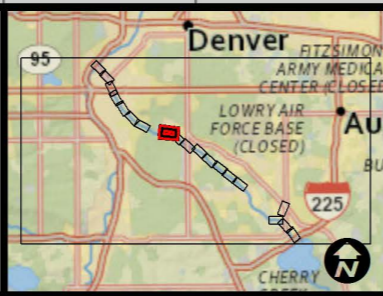
LEGEND

- DEBRIS REMOVAL
- WEED CONTROL
- MATCH LINES
- PHOTO POINT
- 1 GRID LENGTH = 200'

**CHERRY CREEK
SOUTH PLATTE RIVER**



URBAN DRAINAGE AND FLOOD CONTROL DISTRICT
ROUTINE MAINTENANCE

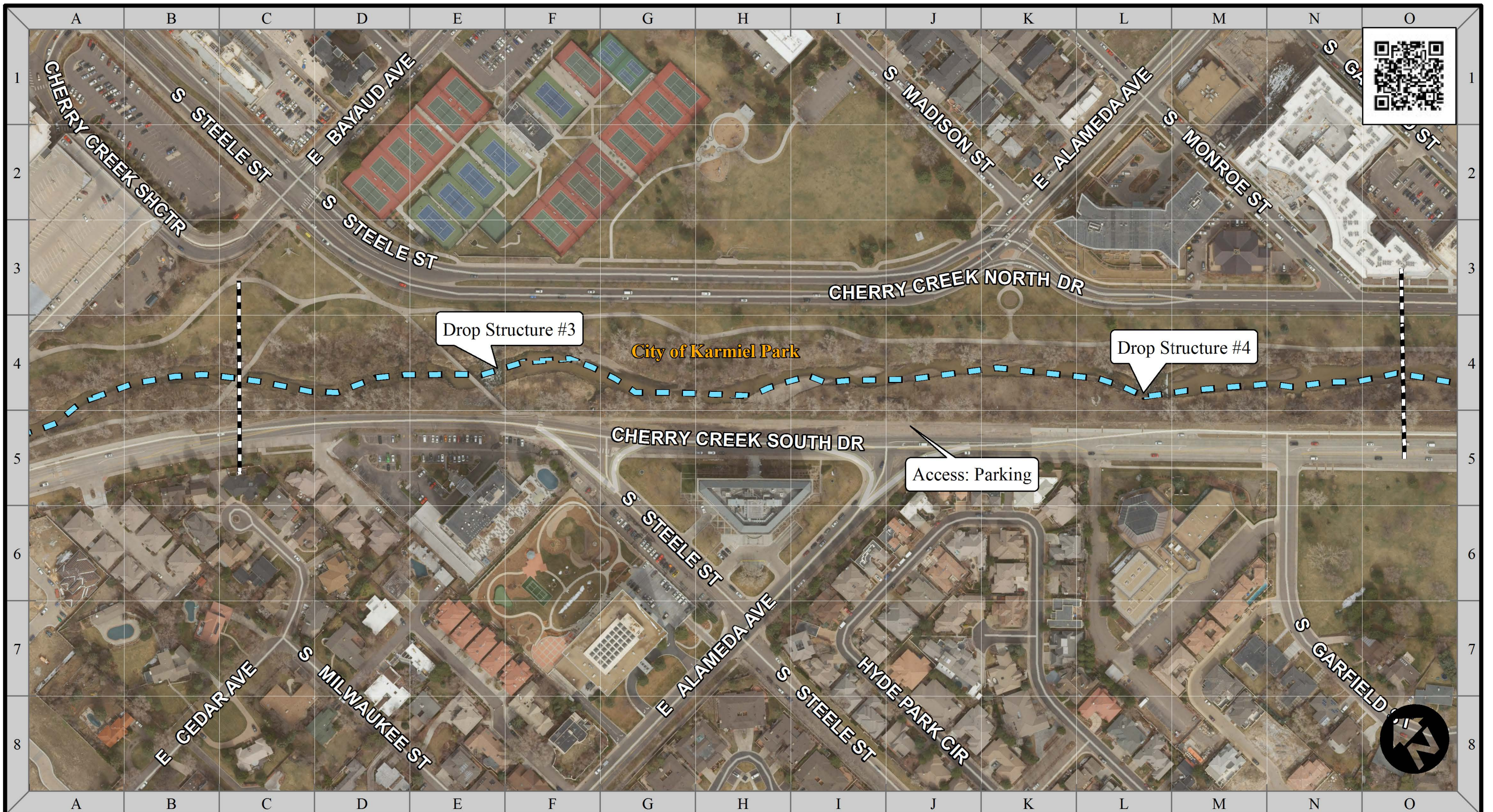


LEGEND

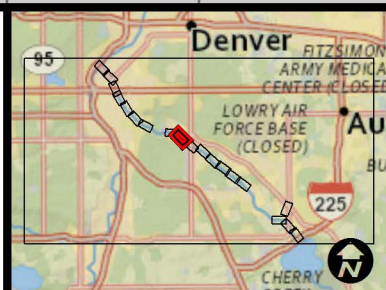
- DEBRIS REMOVAL
- WEED CONTROL
- MATCH LINES
- PHOTO POINT
- 1 GRID LENGTH = 200'

CHERRY CREEK
UNIVERSITY BLVD

9 OF 35



**URBAN DRAINAGE AND FLOOD
CONTROL DISTRICT
ROUTINE MAINTENANCE**

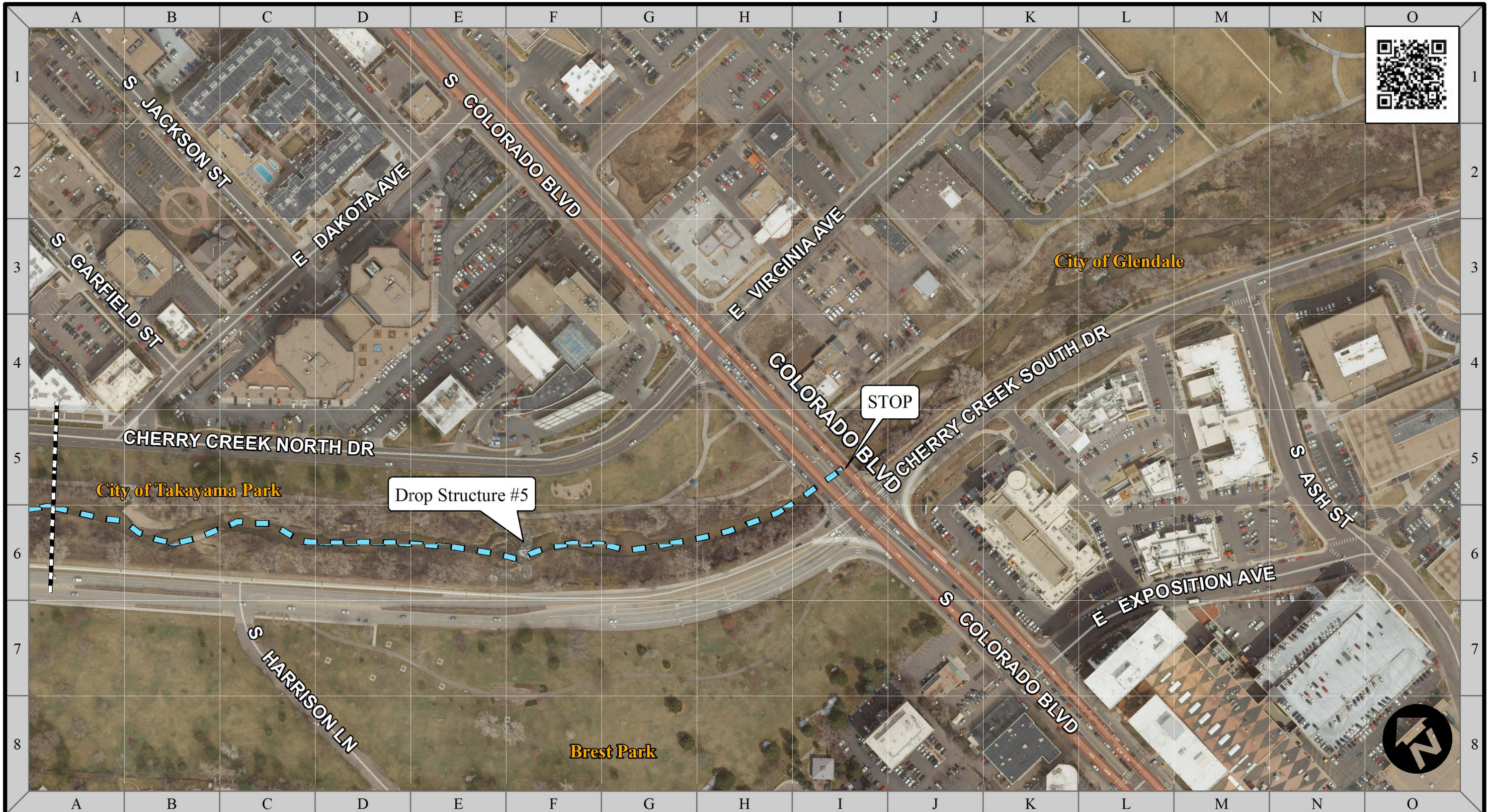


LEGEND

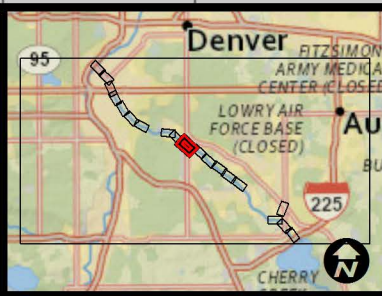
- DEBRIS REMOVAL
- WEED CONTROL
- MATCH LINES
- PHOTO POINT
- 1 GRID LENGTH = 200'**

**CHERRY CREEK
UNIVERSITY BLVD**

10 OF 35



URBAN DRAINAGE AND FLOOD CONTROL DISTRICT
ROUTINE MAINTENANCE

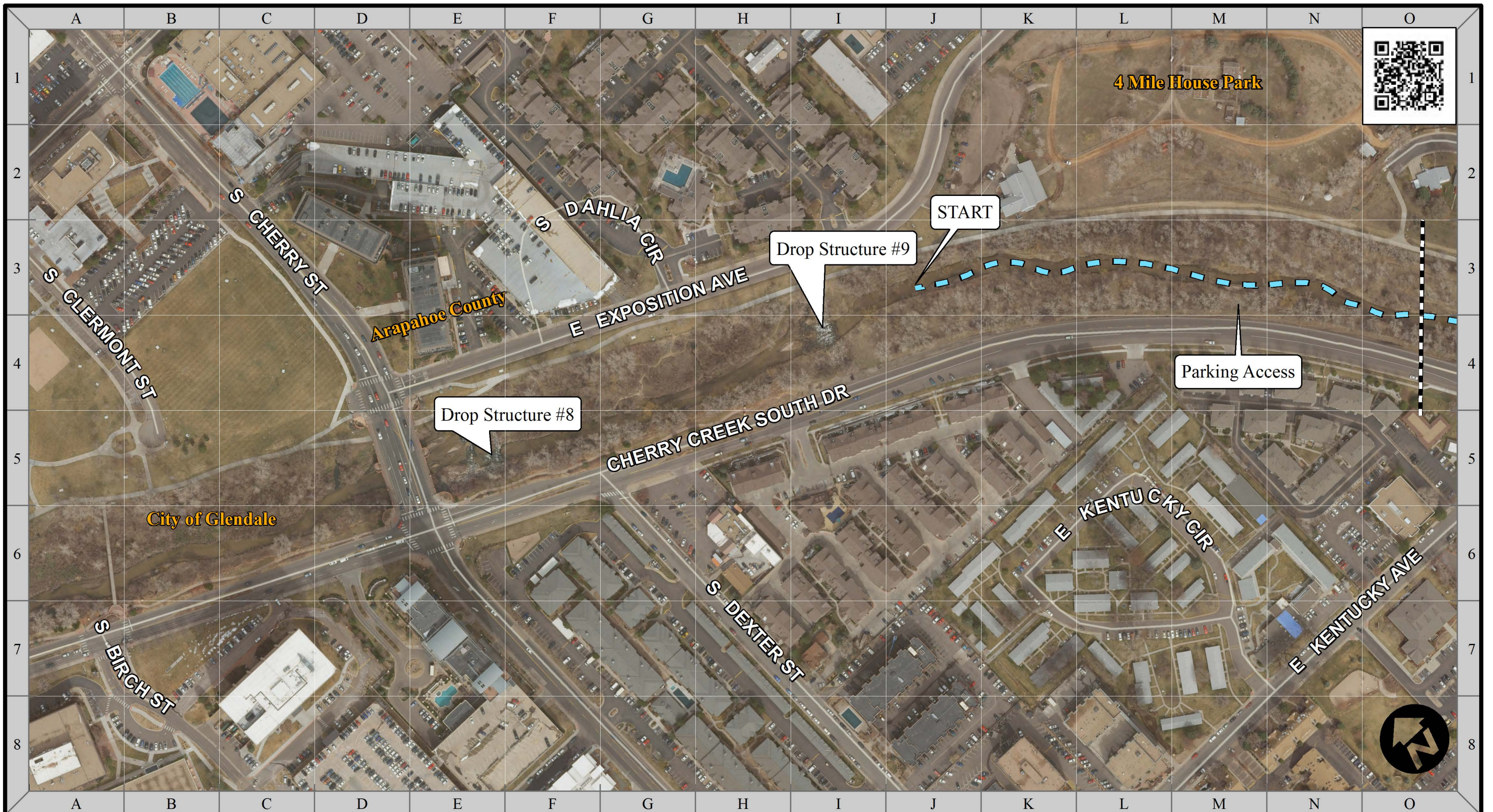


LEGEND

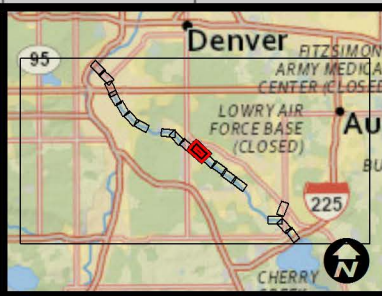
- DEBRIS REMOVAL
- WEED CONTROL
- MATCH LINES
- PHOTO POINT
- 1 GRID LENGTH = 200'

CHERRY CREEK UNIVERSITY BLVD

11 OF 35



URBAN DRAINAGE AND FLOOD CONTROL DISTRICT
ROUTINE MAINTENANCE

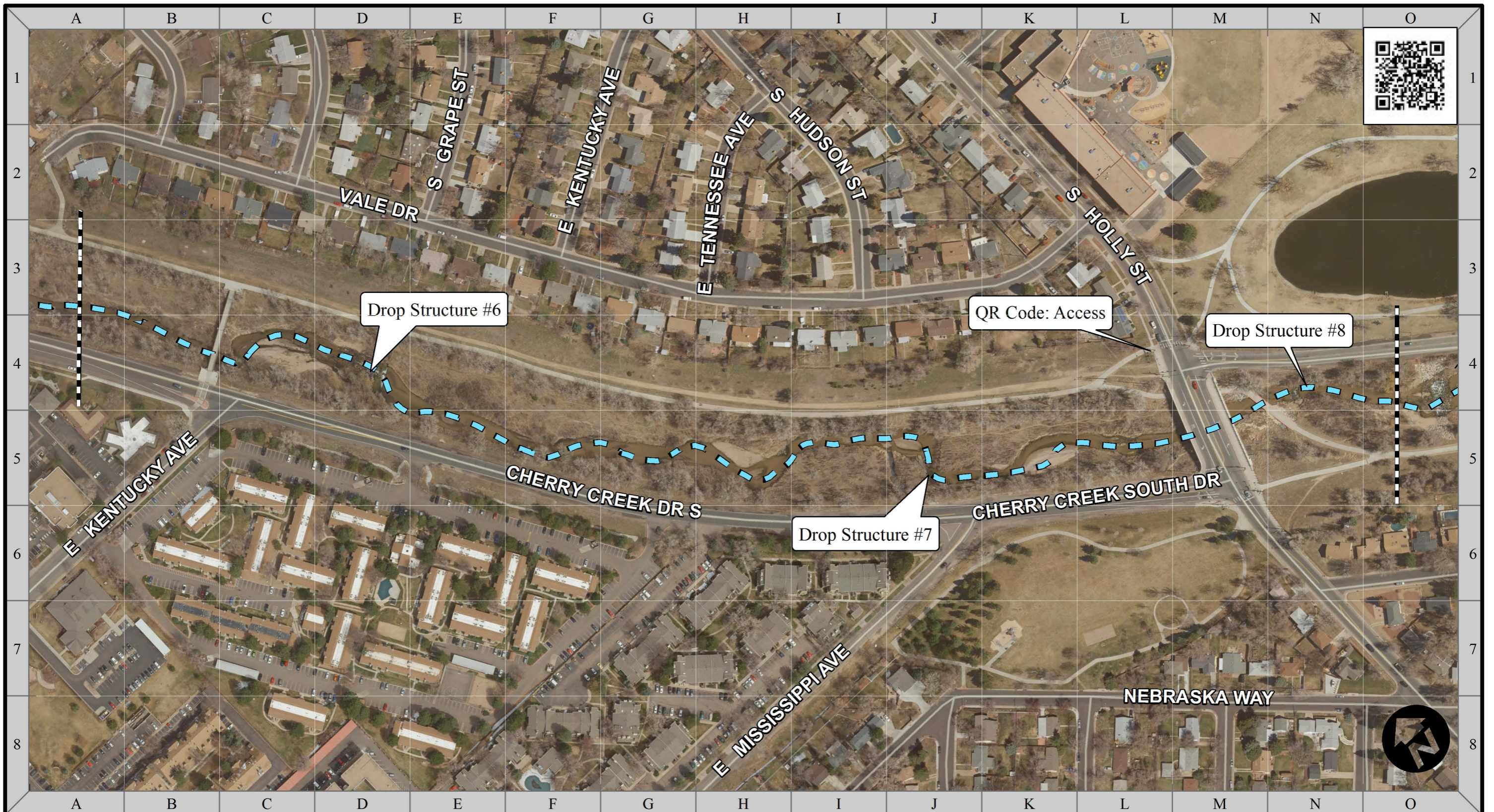


LEGEND

- DEBRIS REMOVAL
- WEED CONTROL
- MATCH LINES
- PHOTO POINT 1 GRID LENGTH = 200'

CHERRY CREEK UNIVERSITY BLVD

12 OF 35



URBAN DRAINAGE AND FLOOD CONTROL DISTRICT
ROUTINE MAINTENANCE

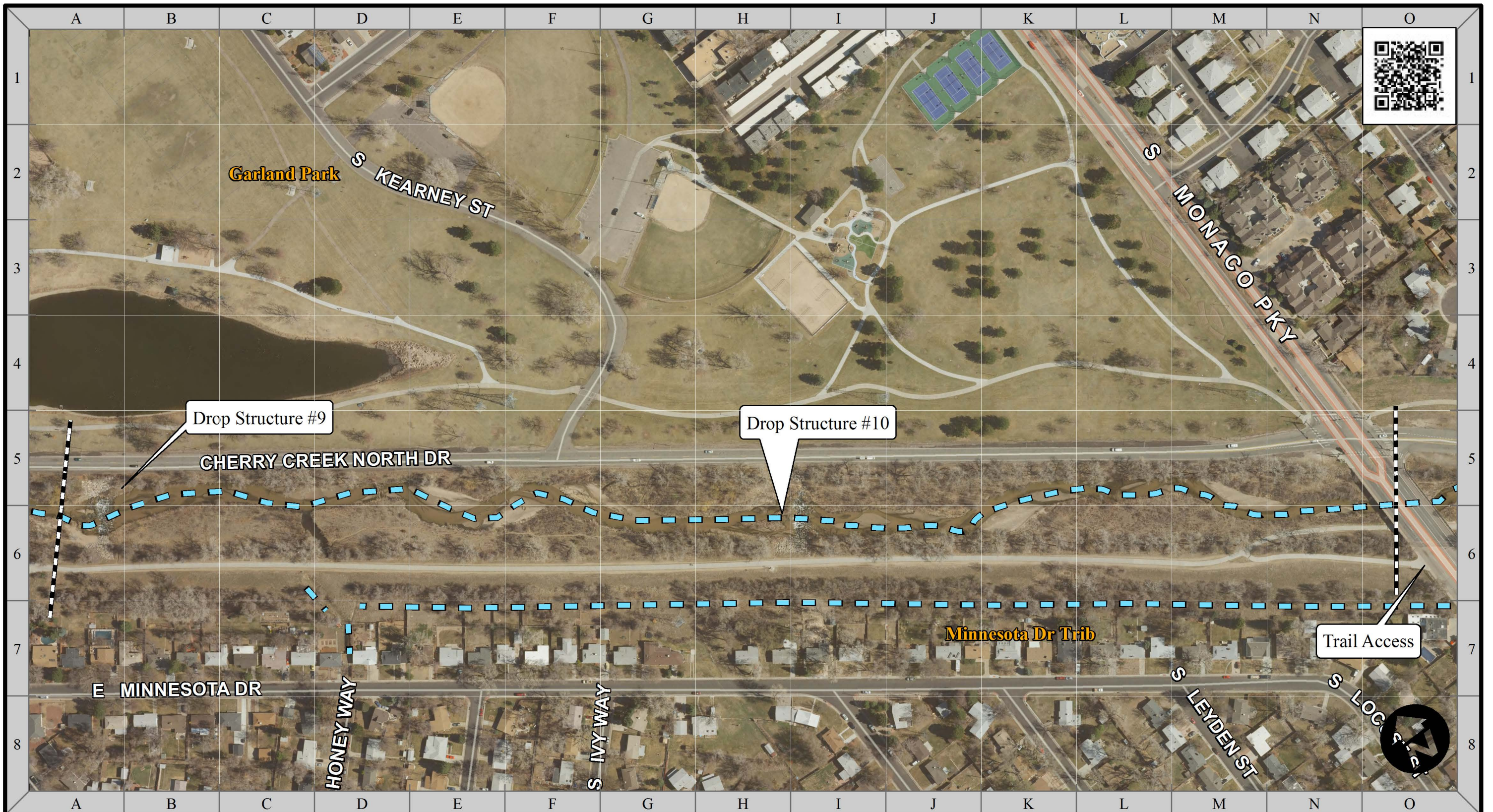


LEGEND

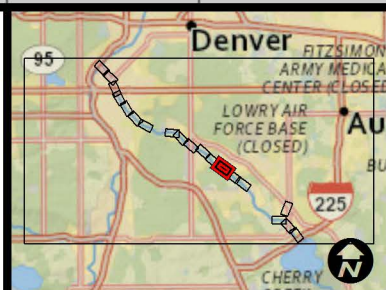
- DEBRIS REMOVAL
- WEED CONTROL
- MATCH LINES
- PHOTO POINT
- 1 GRID LENGTH = 200'

CHERRY CREEK UNIVERSITY BLVD

13 OF 35



URBAN DRAINAGE AND FLOOD CONTROL DISTRICT
ROUTINE MAINTENANCE



LEGEND

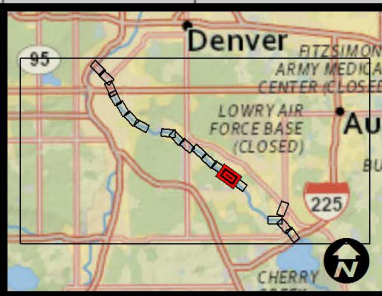
- DEBRIS REMOVAL
- WEED CONTROL
- MATCH LINES
- PHOTO POINT
- 1 GRID LENGTH = 200'

CHERRY CREEK
UNIVERSITY BLVD & Minnesota Dr. Trib.

14 OF 35



URBAN DRAINAGE AND FLOOD CONTROL DISTRICT
ROUTINE MAINTENANCE



LEGEND

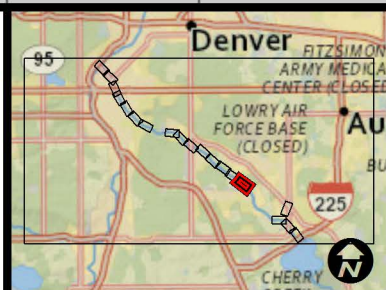
- DEBRIS REMOVAL
- WEED CONTROL
- MATCH LINES
- PHOTO POINT
- 1 GRID LENGTH = 200'

CHERRY CREEK
UNIVERSITY BLVD

15 OF 35



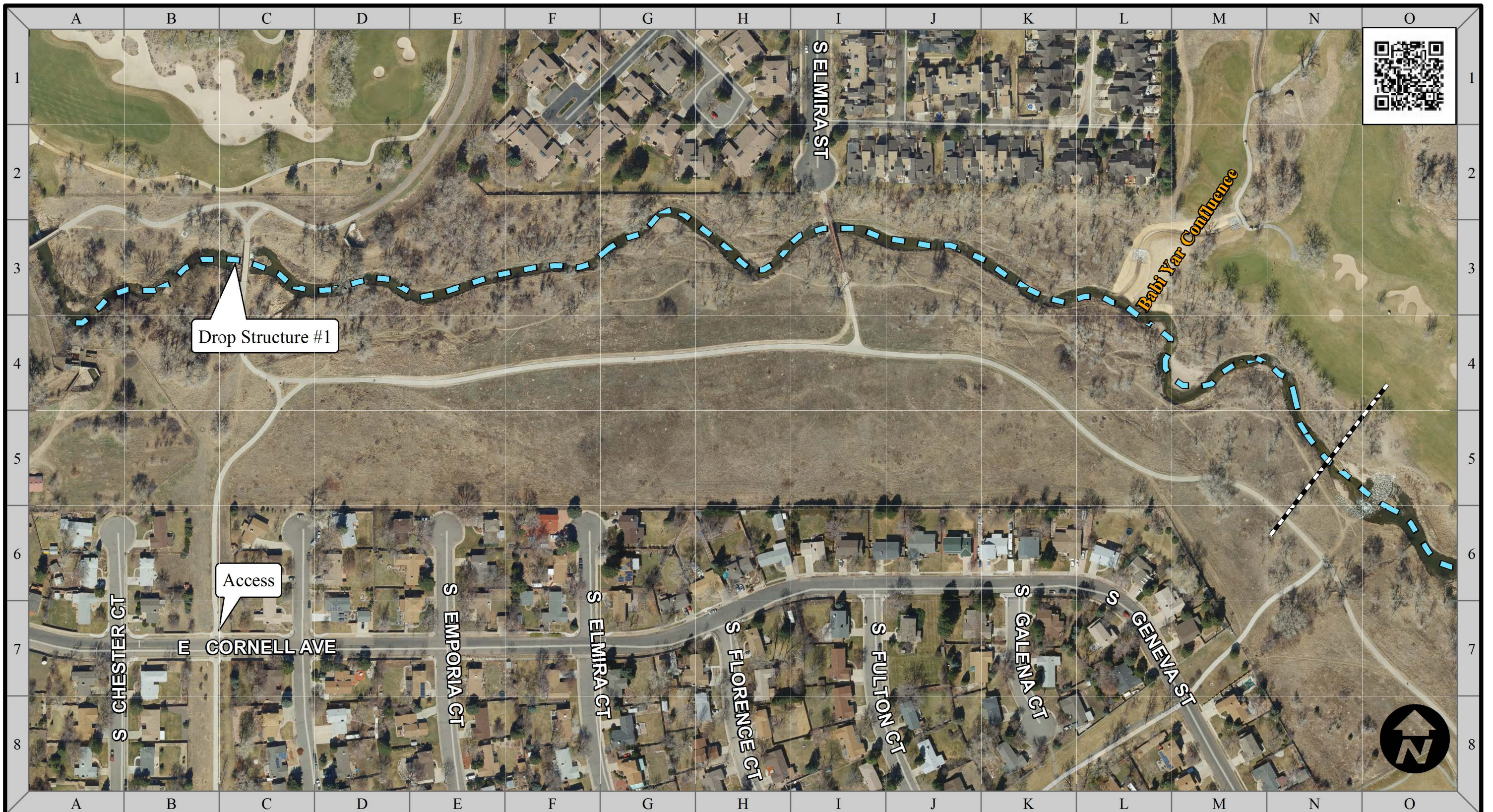
URBAN DRAINAGE AND FLOOD CONTROL DISTRICT
ROUTINE MAINTENANCE



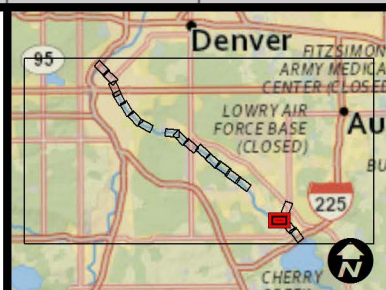
LEGEND

- DEBRIS REMOVAL
- WEED CONTROL
- MATCH LINES
- PHOTO POINT
- 1 GRID LENGTH = 200'

CHERRY CREEK
UNIVERSITY BLVD
& Iowa Ave. Trib., Parker/Mex Outfall



**URBAN DRAINAGE AND FLOOD
CONTROL DISTRICT
ROUTINE MAINTENANCE**



LEGEND

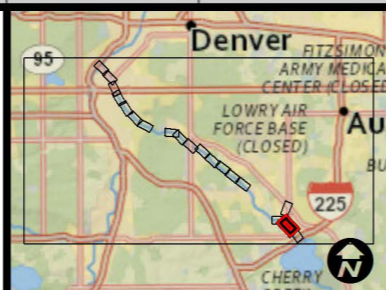
- DEBRIS REMOVAL
- WEED CONTROL
- MATCH LINES
- PHOTO POINT
- 1 GRID LENGTH = 200'

**CHERRY CREEK
HAVANA AVE**

17 OF 35



**URBAN DRAINAGE AND FLOOD
CONTROL DISTRICT
ROUTINE MAINTENANCE**



LEGEND

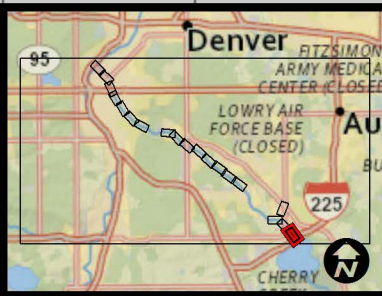
- DEBRIS REMOVAL
- WEED CONTROL
- MATCH LINES
- PHOTO POINT
- 1 GRID LENGTH = 200'

**CHERRY CREEK
HAVANA AVE**

18 OF 35



URBAN DRAINAGE AND FLOOD CONTROL DISTRICT
ROUTINE MAINTENANCE



LEGEND

- ▬ DEBRIS REMOVAL
- ▬ WEED CONTROL
- ▬ MATCH LINES
- PHOTO POINT
- 1 GRID LENGTH = 200'

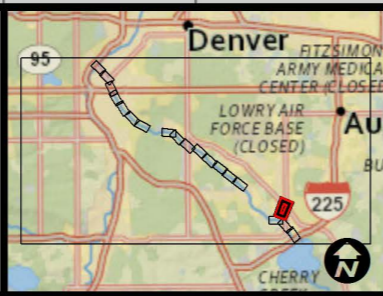
CHERRY CREEK
HAVANA AVE

19 OF 35



QR Code: Access

URBAN DRAINAGE AND FLOOD CONTROL DISTRICT
ROUTINE MAINTENANCE

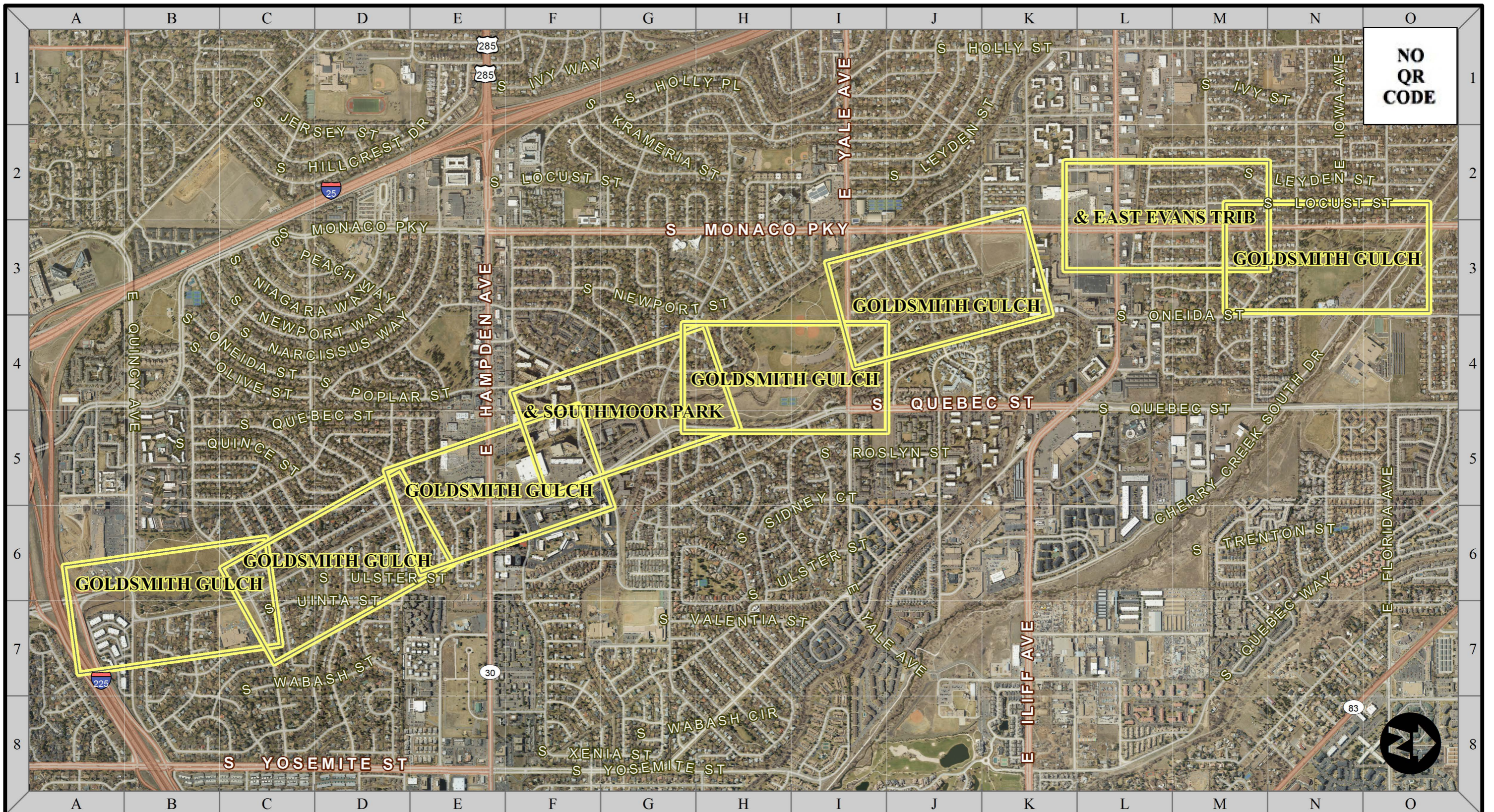


LEGEND

- DEBRIS REMOVAL
- WEED CONTROL
- MATCH LINES
- PHOTO POINT
- 1 GRID LENGTH = 200'

CHERRY CREEK
BABI YAR TRIB





20 OF 35



URBAN DRAINAGE AND FLOOD CONTROL DISTRICT
ROUTINE MAINTENANCE



LEGEND

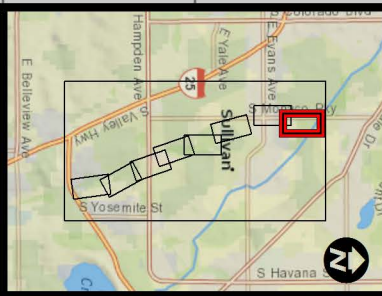
-  DEBRIS REMOVAL
-  WEED CONTROL
-  MATCH LINES
-  PHOTO POINT
- 1 GRID LENGTH = 1400'**

INDEX MAP
 Goldsmith Gulch
 Sheets 22 - 29

21 OF 35



URBAN DRAINAGE AND FLOOD CONTROL DISTRICT
ROUTINE MAINTENANCE

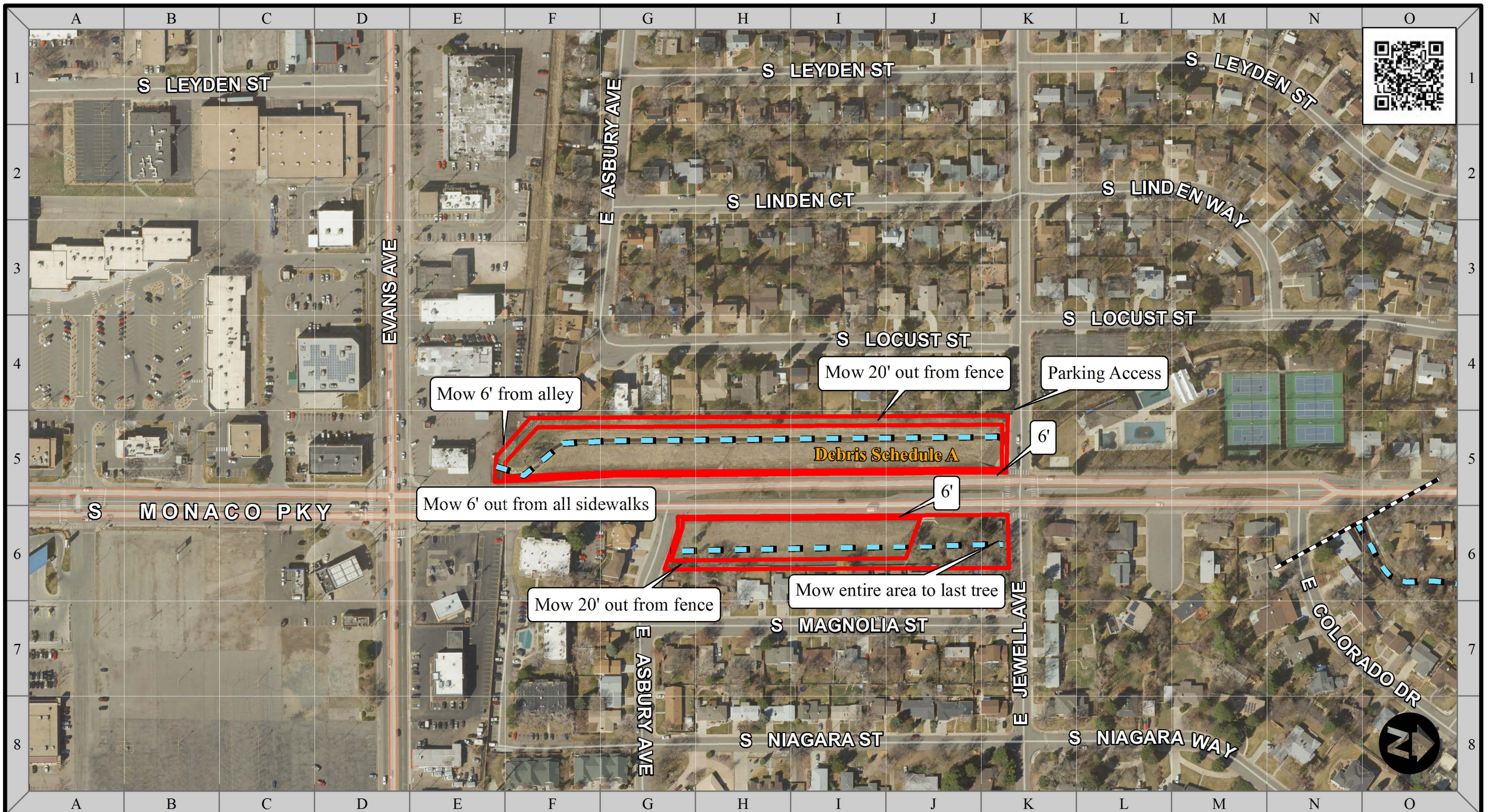


LEGEND

- DEBRIS REMOVAL
- WEED CONTROL
- MATCH LINES
- PHOTO POINT
- 1 GRID LENGTH = 200'

GOLDSMITH GULCH

22 OF 35



URBAN DRAINAGE AND FLOOD CONTROL DISTRICT
ROUTINE MAINTENANCE

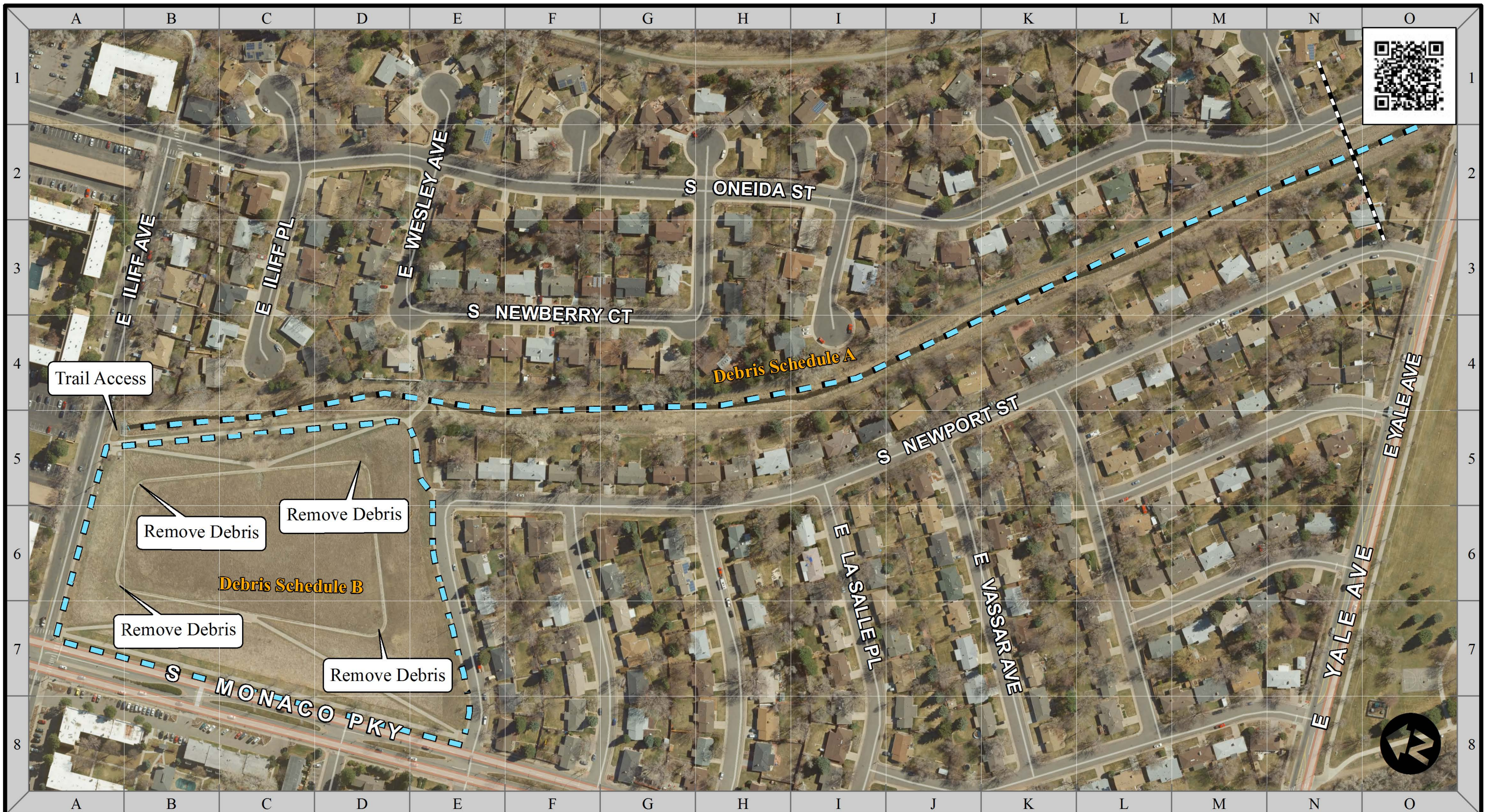


LEGEND

- ▬ DEBRIS REMOVAL
- ▬ WEED CONTROL
- ▬ MATCH LINES
- PHOTO POINT
- 1 GRID LENGTH = 200'

GOLDSMITH GULCH & EAST EVANS TRIB

23 OF 35



URBAN DRAINAGE AND FLOOD CONTROL DISTRICT
ROUTINE MAINTENANCE

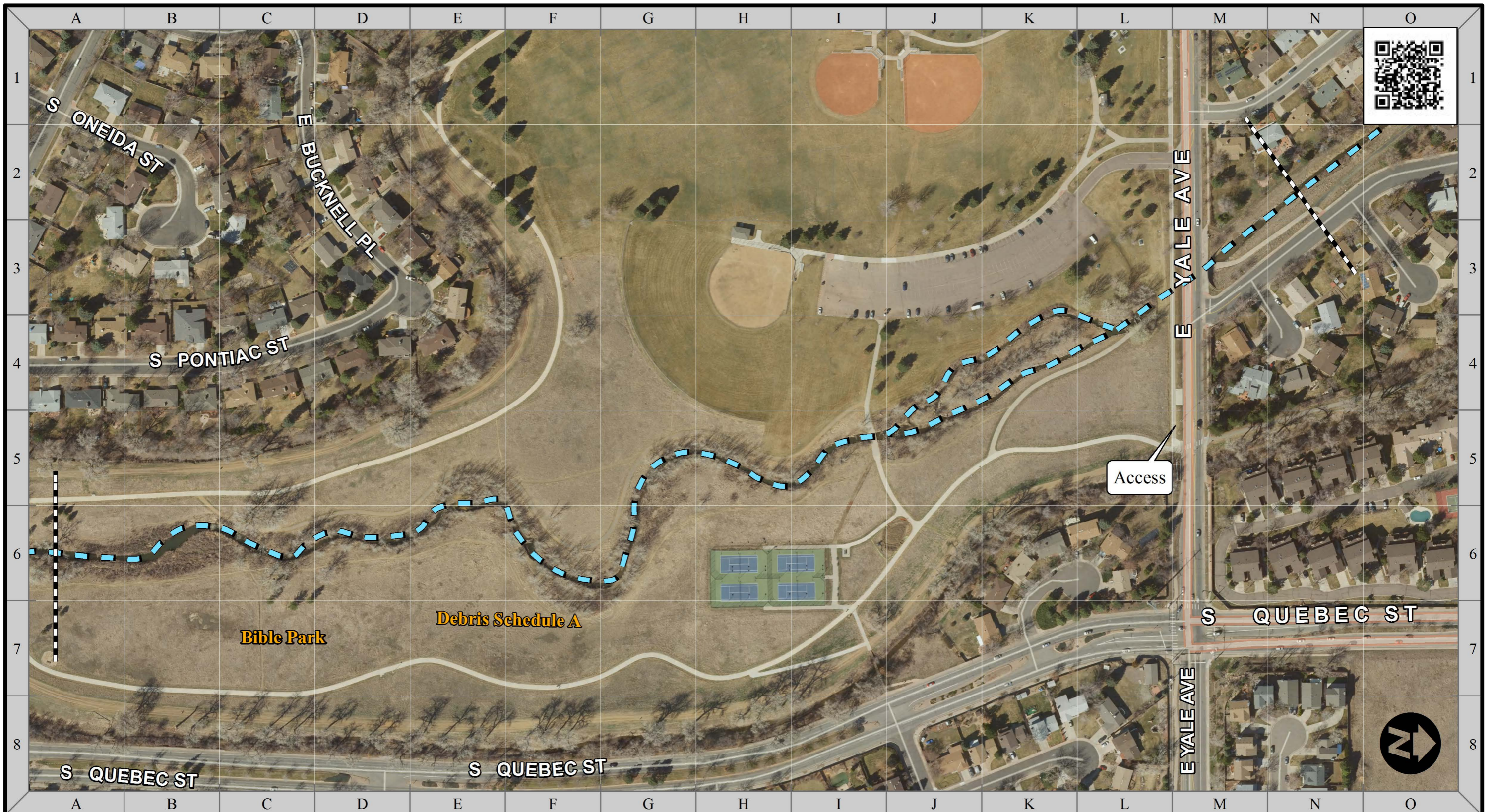


LEGEND

- DEBRIS REMOVAL
- WEED CONTROL
- MATCH LINES
- PHOTO POINT
- 1 GRID LENGTH = 200'

GOLDSMITH GULCH

24 OF 35



URBAN DRAINAGE AND FLOOD CONTROL DISTRICT
ROUTINE MAINTENANCE

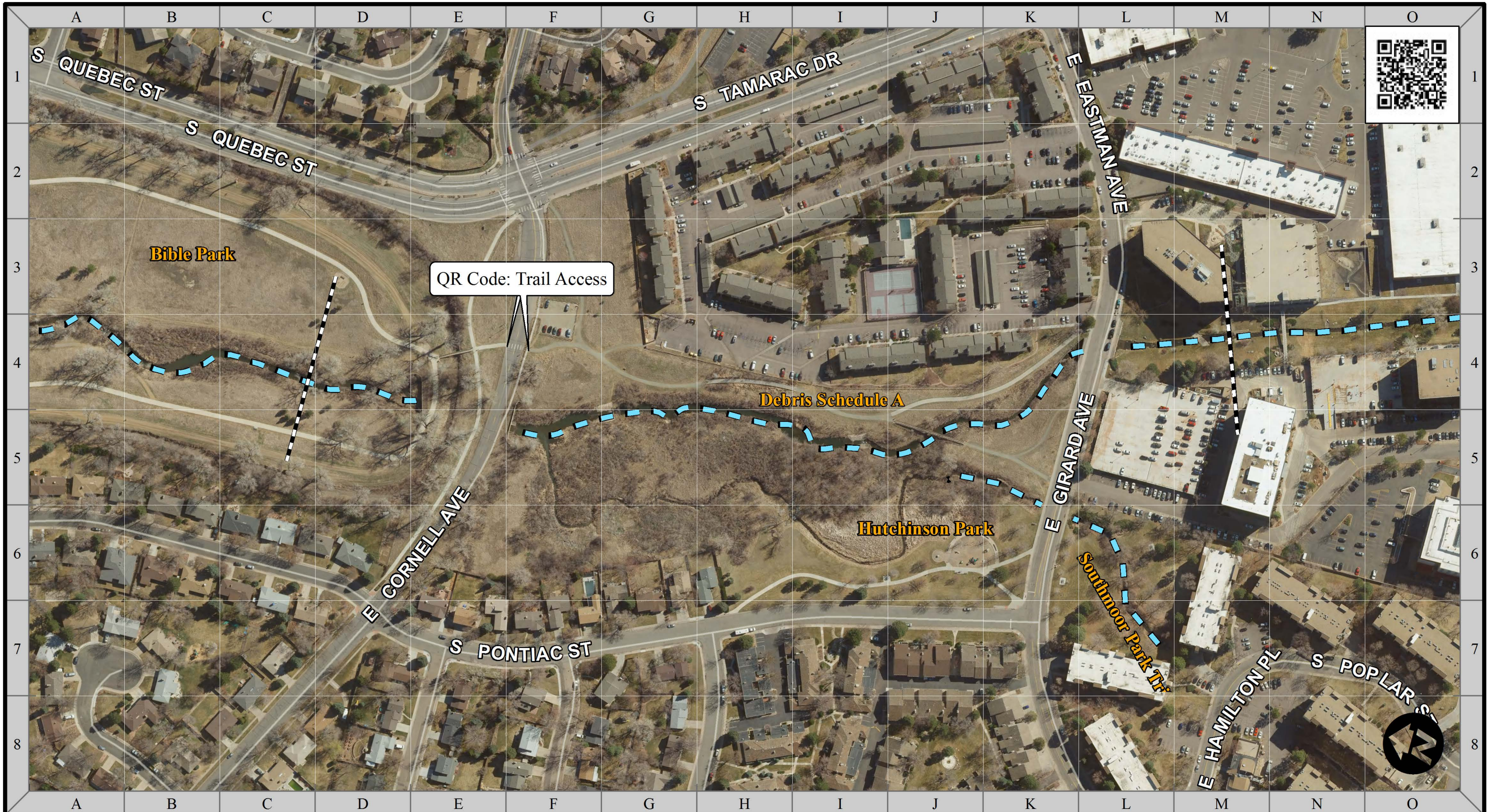


LEGEND

- DEBRIS REMOVAL
- WEED CONTROL
- MATCH LINES
- PHOTO POINT
- 1 GRID LENGTH = 200'**

GOLDSMITH GULCH

25 OF 35



URBAN DRAINAGE AND FLOOD CONTROL DISTRICT
ROUTINE MAINTENANCE



LEGEND

- DEBRIS REMOVAL
- WEED CONTROL
- MATCH LINES
- PHOTO POINT
- 1 GRID LENGTH = 200'

GOLDSMITH GULCH & SOUTHMOOR PARK

26 OF 35



URBAN DRAINAGE AND FLOOD CONTROL DISTRICT
ROUTINE MAINTENANCE



LEGEND

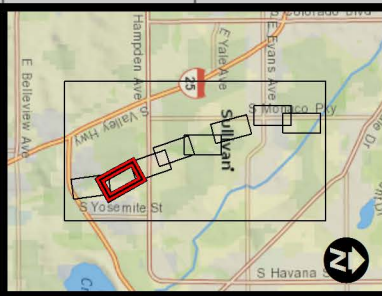
- DEBRIS REMOVAL
- WEED CONTROL
- MATCH LINES
- PHOTO POINT
- 1 GRID LENGTH = 200'

GOLDSMITH GULCH





27 OF 35



URBAN DRAINAGE AND FLOOD CONTROL DISTRICT
ROUTINE MAINTENANCE



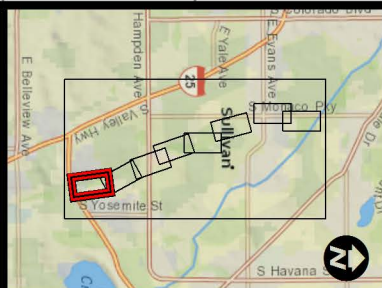
LEGEND

-  DEBRIS REMOVAL
-  WEED CONTROL
-  MATCH LINES
-  PHOTO POINT
- 1 GRID LENGTH = 200'**

GOLDSMITH GULCH



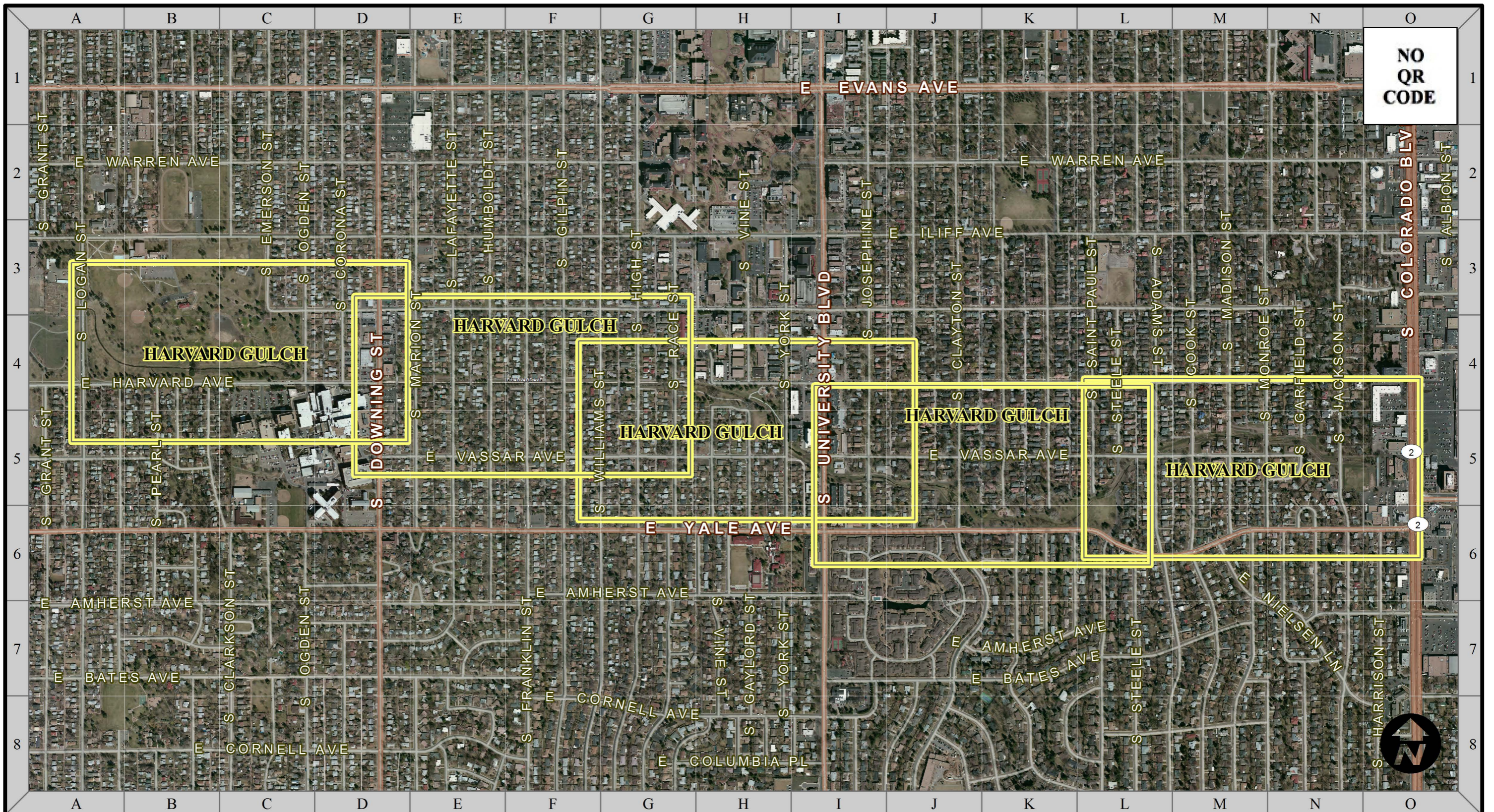
URBAN DRAINAGE AND FLOOD CONTROL DISTRICT
ROUTINE MAINTENANCE



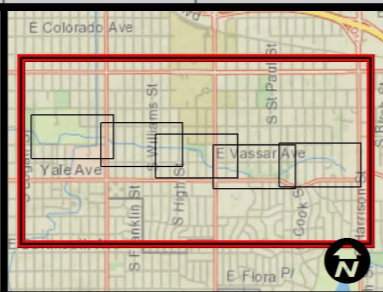
LEGEND

- DEBRIS REMOVAL
- WEED CONTROL
- MATCH LINES
- PHOTO POINT
- 1 GRID LENGTH = 200'





GOLDSMITH GULCH



URBAN DRAINAGE AND FLOOD CONTROL DISTRICT
ROUTINE MAINTENANCE



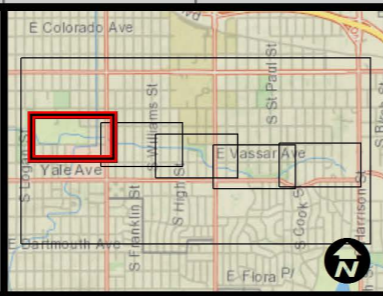
LEGEND

-  DEBRIS REMOVAL
-  WEED CONTROL
-  MATCH LINES
-  PHOTO POINT
- 1 GRID LENGTH = 850'**

INDEX MAP
 Harvard Gulch
 Sheets 31 - 35



URBAN DRAINAGE AND FLOOD CONTROL DISTRICT
ROUTINE MAINTENANCE

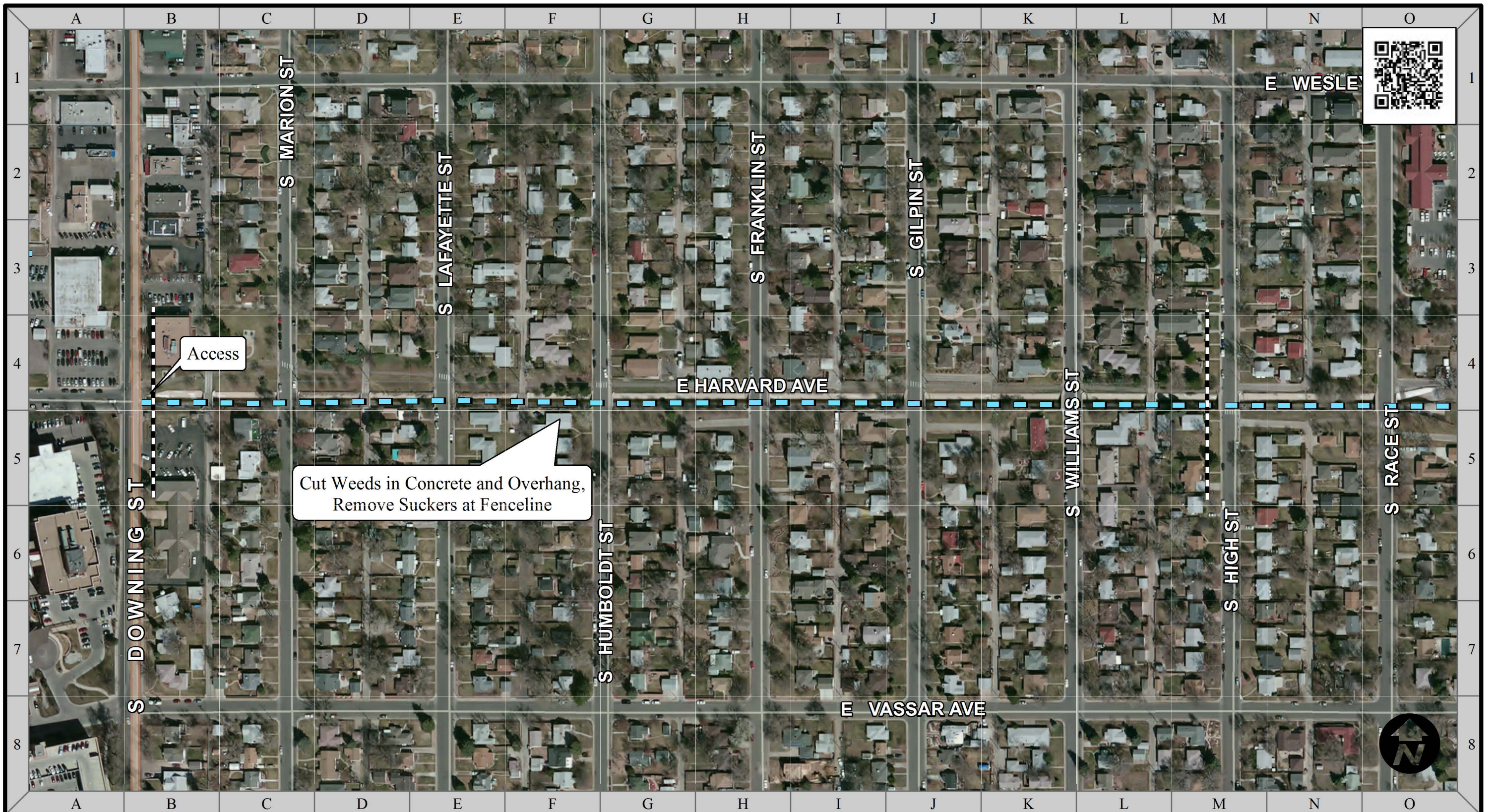


LEGEND

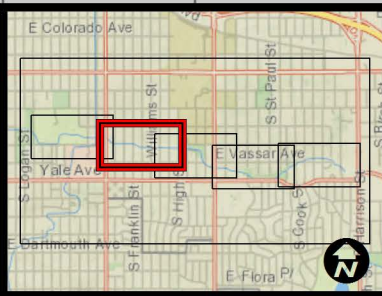
- - - DEBRIS REMOVAL
- - - WEED CONTROL
- MATCH LINES
- PHOTO POINT
- 1 GRID LENGTH = 200'

HARVARD GULCH



31 OF 35



URBAN DRAINAGE AND FLOOD CONTROL DISTRICT
ROUTINE MAINTENANCE



LEGEND

 DEBRIS REMOVAL
  WEED CONTROL


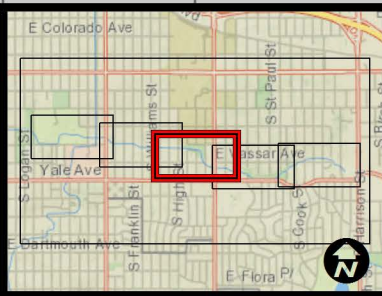
 MATCH LINES

PHOTO POINT 1 GRID LENGTH = 200'

HARVARD GULCH



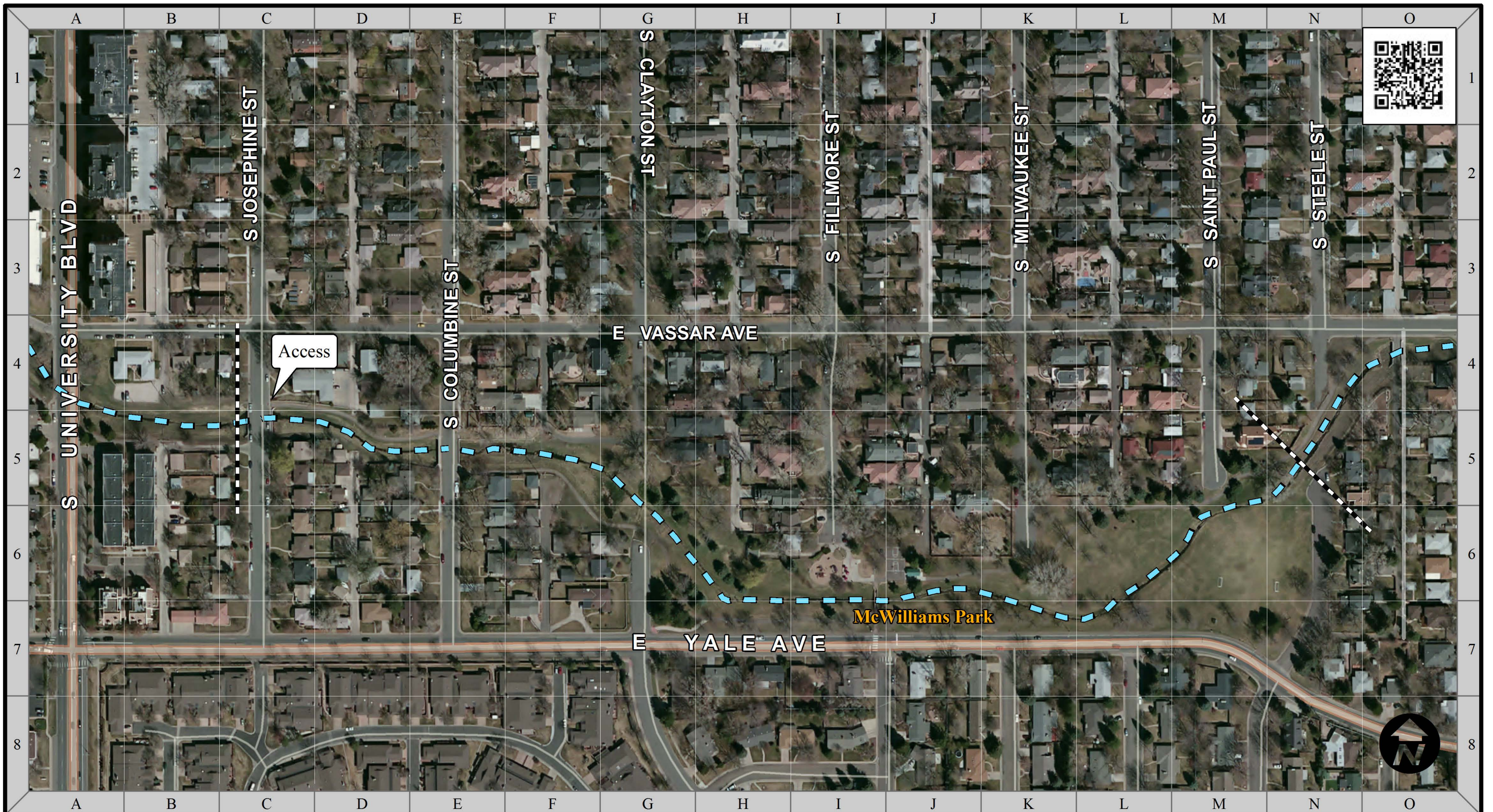
URBAN DRAINAGE AND FLOOD CONTROL DISTRICT
ROUTINE MAINTENANCE



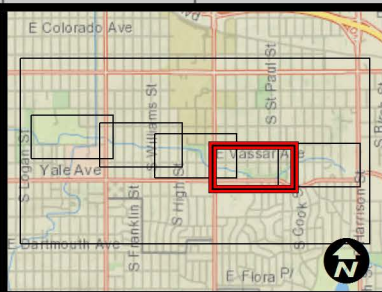
LEGEND

- - - DEBRIS REMOVAL
- - - WEED CONTROL
- - - MATCH LINES
- PHOTO POINT
- 1 GRID LENGTH = 200'





HARVARD GULCH



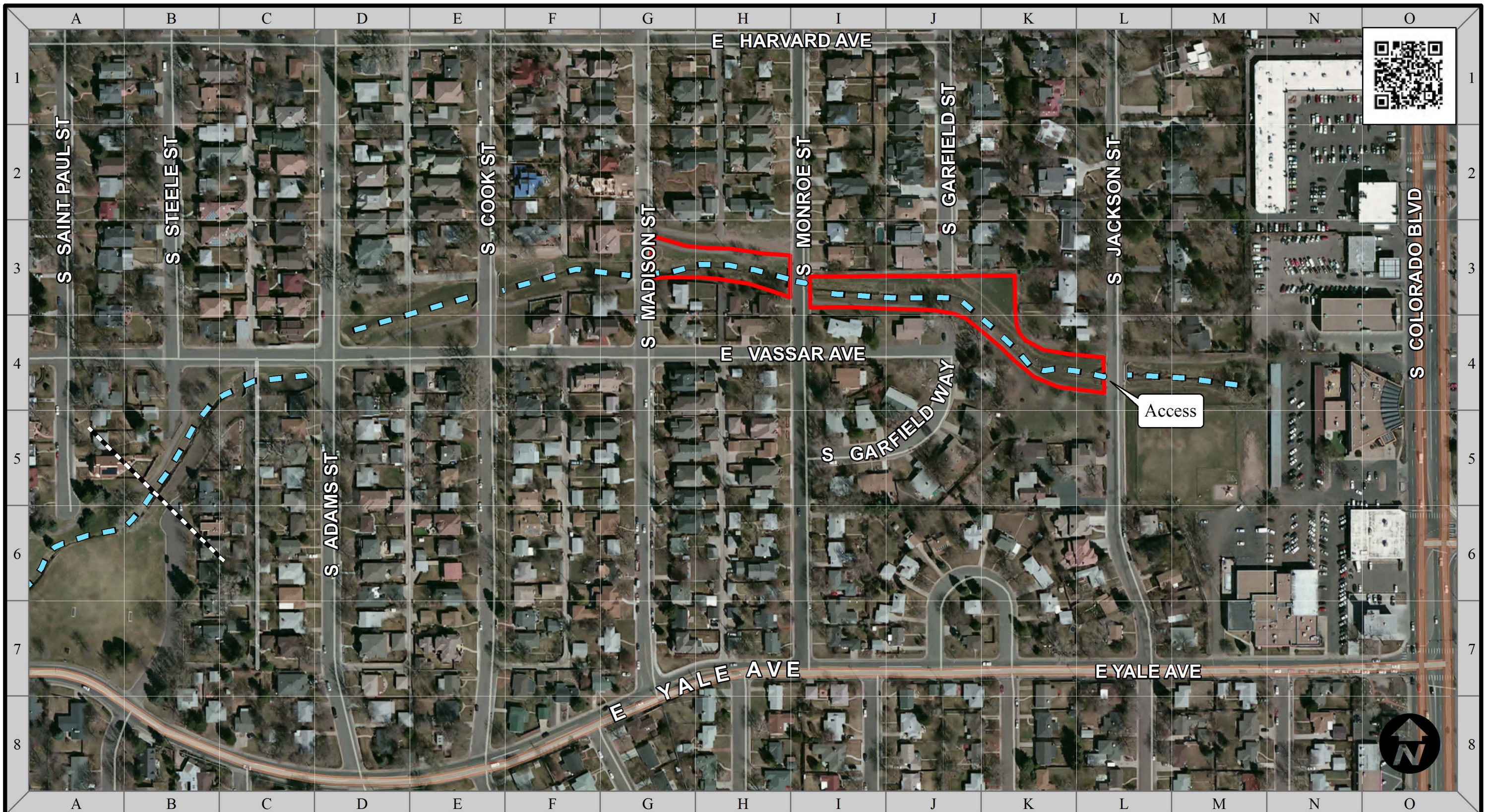
URBAN DRAINAGE AND FLOOD CONTROL DISTRICT
ROUTINE MAINTENANCE



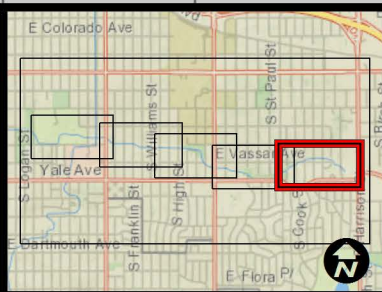
LEGEND

-  DEBRIS REMOVAL
-  WEED CONTROL
-  MATCH LINES
-  PHOTO POINT
- 1 GRID LENGTH = 200'**

HARVARD GULCH



URBAN DRAINAGE AND FLOOD CONTROL DISTRICT
ROUTINE MAINTENANCE



LEGEND

- — — DEBRIS REMOVAL
- WEED CONTROL
- MATCH LINES
- PHOTO POINT
- 1 GRID LENGTH = 200'

HARVARD GULCH