

















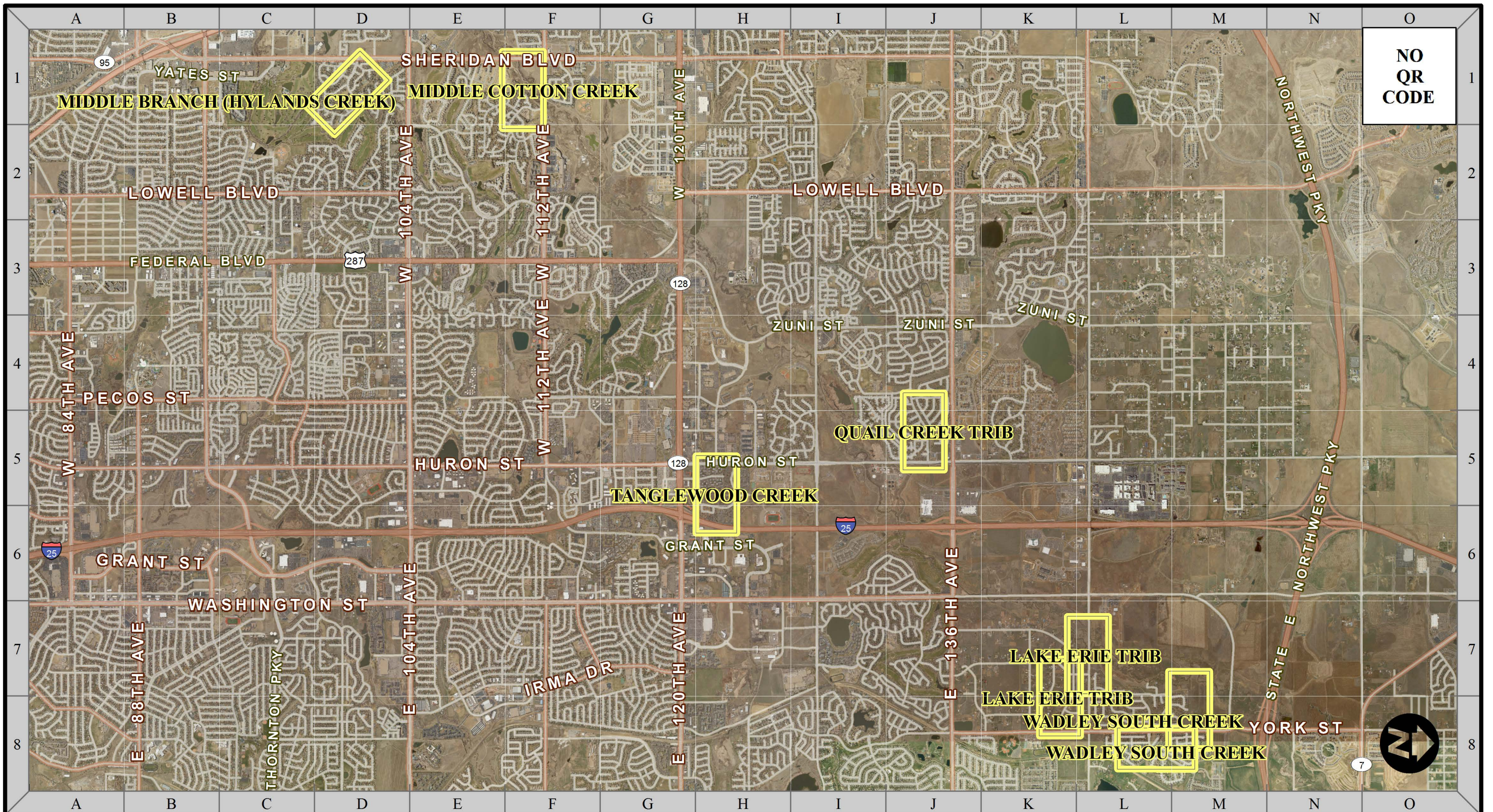


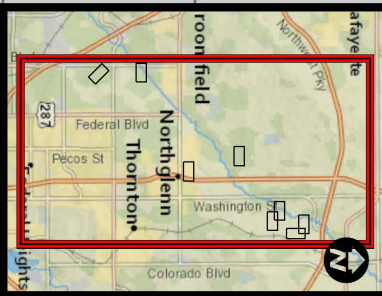
URBAN DRAINAGE AND FLOOD CONTROL DISTRICT ROUTINE MAINTENANCE ADAMS COUNTY

LEGEND									
	BIG DRY CREEK		DUPONT DRAINAGE		HOFFMAN DRAINAGE		MCKAY LAKE DRAINAGEWAY		TOLL GATE CREEK
	BRANTNER GULCH		GRANGE HALL CREEK		IRONDALE GULCH		NIVER CREEK		WESTERLY CREEK
	CITY PARK DRAINAGEWAY		GRANGE HALL CREEK TRIB S		KALCEVIC GULCH		SAND CREEK		
	CLEAR CREEK		HIDDEN LAKE DRAINAGEWAY		LITTLE DRY CREEK		SOUTH PLATTE RIVER		







NO
QR
CODE

**URBAN DRAINAGE AND FLOOD
CONTROL DISTRICT
ROUTINE MAINTENANCE**

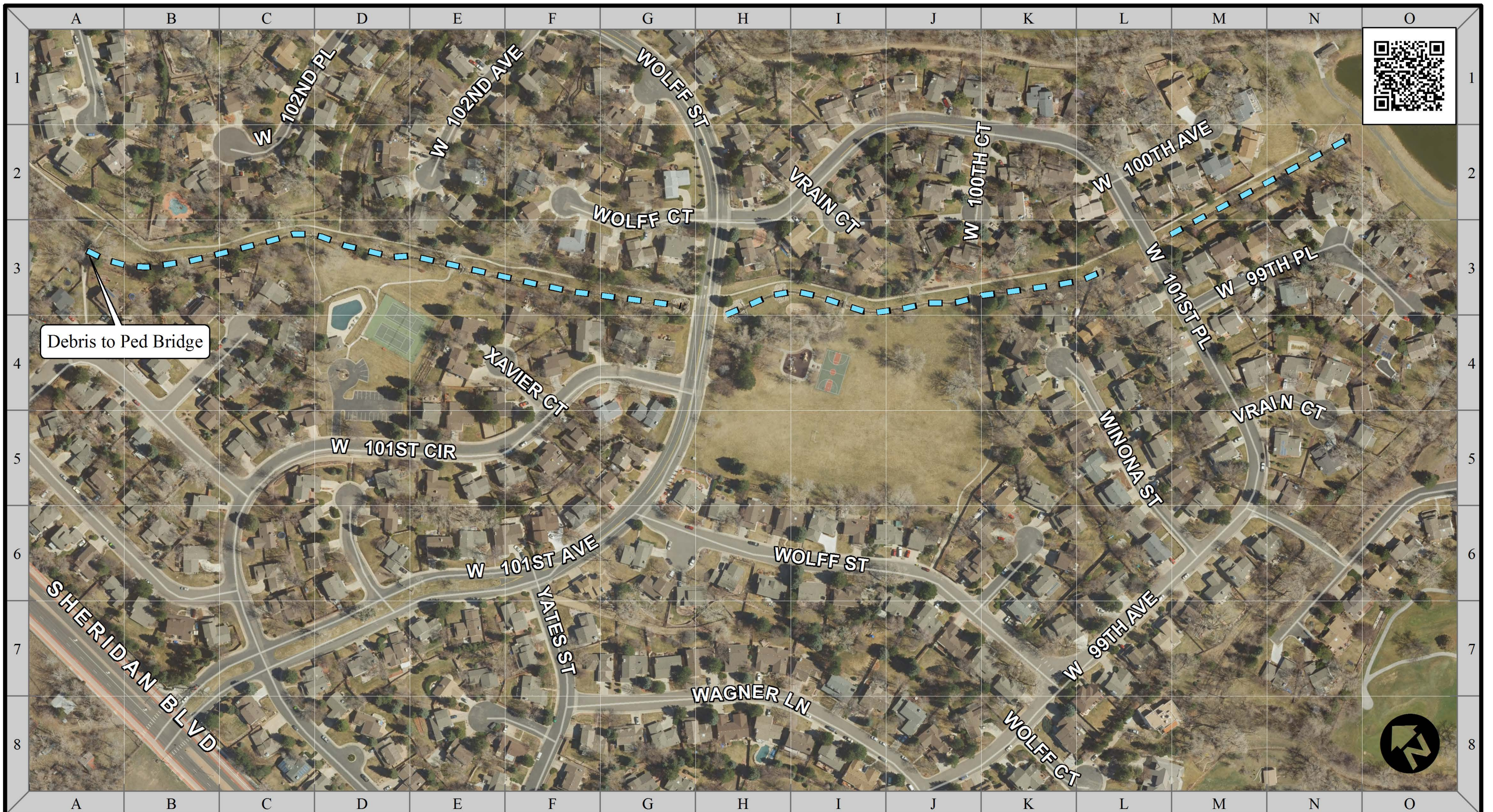


LEGEND

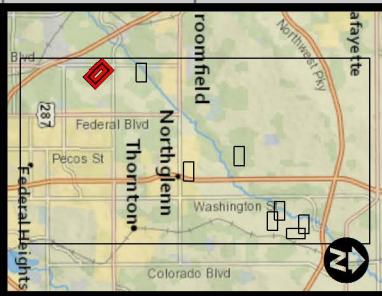
 DEBRIS REMOVAL	 WEED CONTROL
 MATCH LINES	 NATURAL AREA

1 GRID LENGTH = 3700'





INDEX MAP
Big Dry Creek
Sheets 2 - 9



URBAN DRAINAGE AND FLOOD CONTROL DISTRICT
ROUTINE MAINTENANCE



LEGEND

 DEBRIS REMOVAL	 WEED CONTROL
 MATCH LINES	 NATURAL AREA

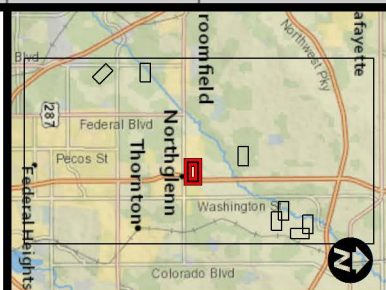
1 GRID LENGTH = 200'

BIG DRY CREEK
MIDDLE BRANCH (HYLANDS CREEK)

2 OF 93



URBAN DRAINAGE AND FLOOD CONTROL DISTRICT
ROUTINE MAINTENANCE

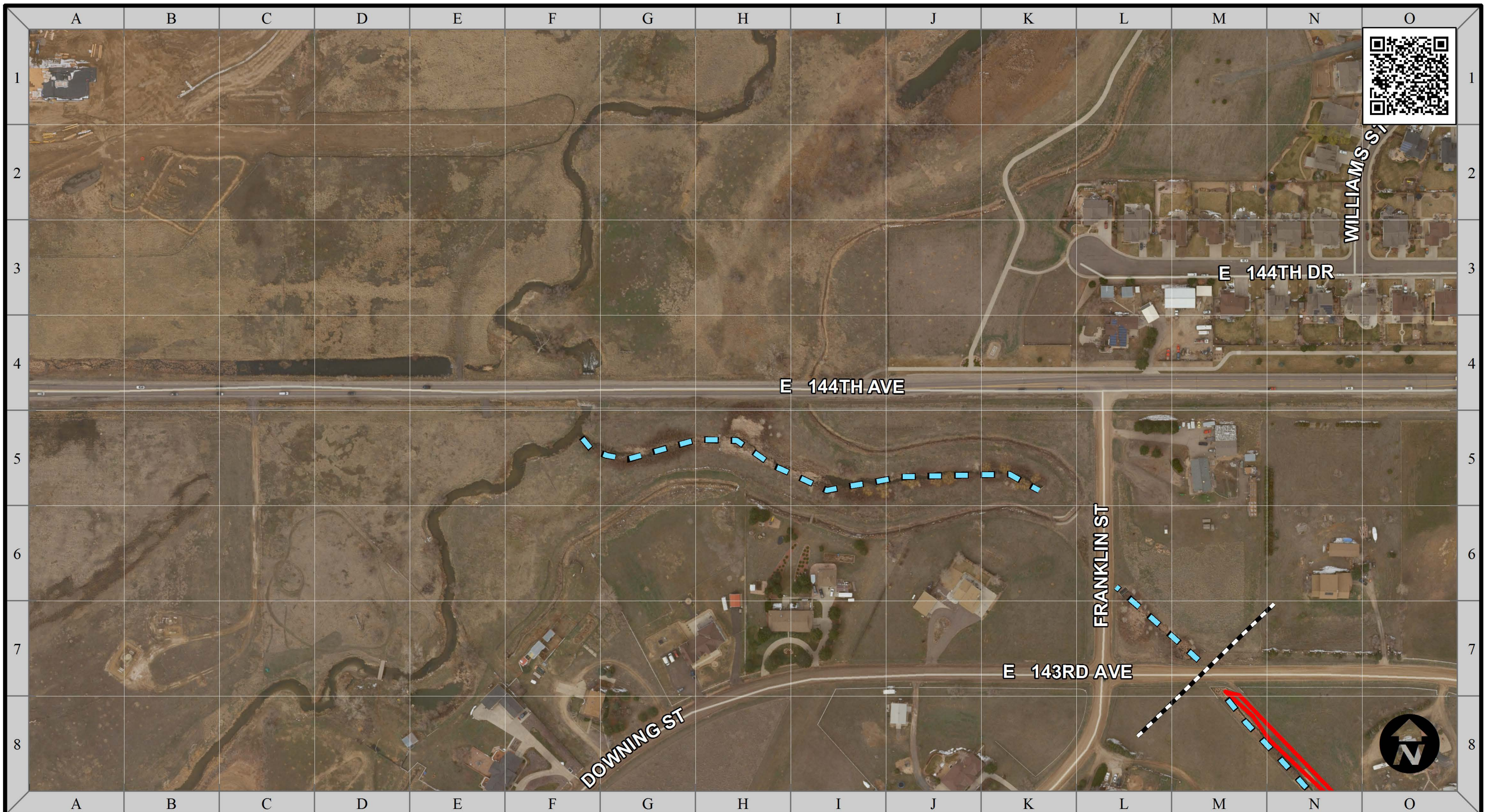


LEGEND

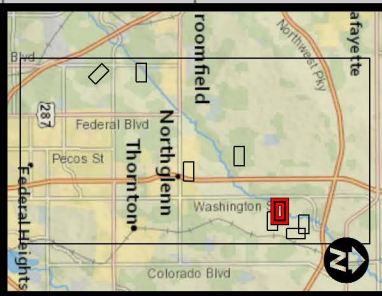
DEBRIS REMOVAL	WEED CONTROL
MATCH LINES	NATURAL AREA

1 GRID LENGTH = 200'





BIG DRY CREEK
TANGLEWOOD CREEK



**URBAN DRAINAGE AND FLOOD
CONTROL DISTRICT
ROUTINE MAINTENANCE**



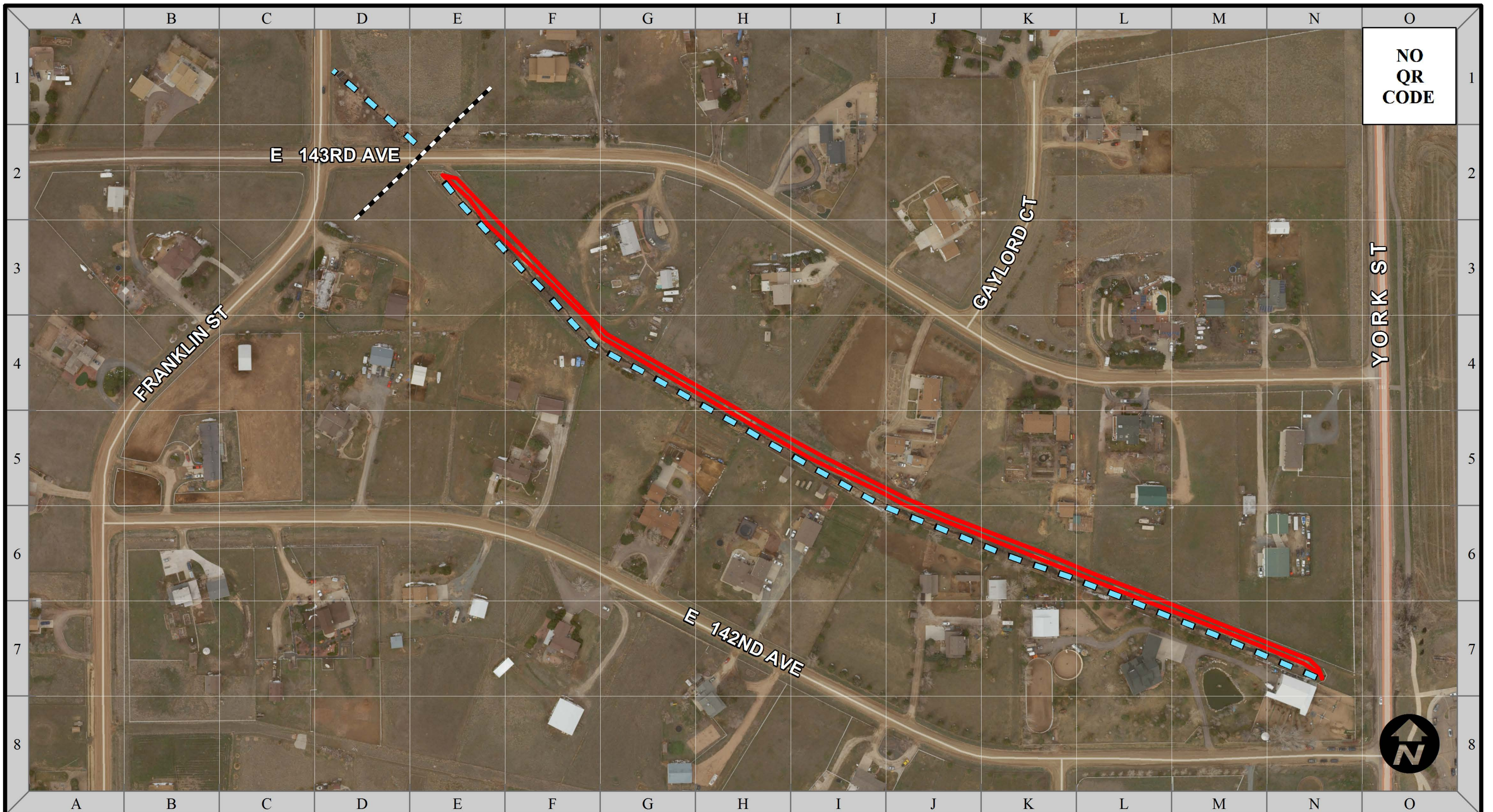
LEGEND

 DEBRIS REMOVAL	 WEED CONTROL
 MATCH LINES	 NATURAL AREA

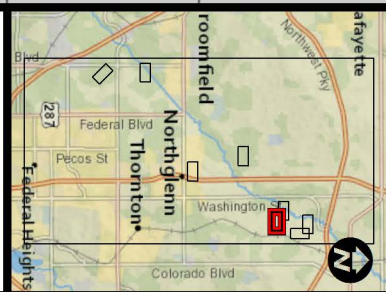
1 GRID LENGTH = 200'

**BIG DRY CREEK
LAKE ERIE TRIB**

4 OF 93



URBAN DRAINAGE AND FLOOD CONTROL DISTRICT
ROUTINE MAINTENANCE

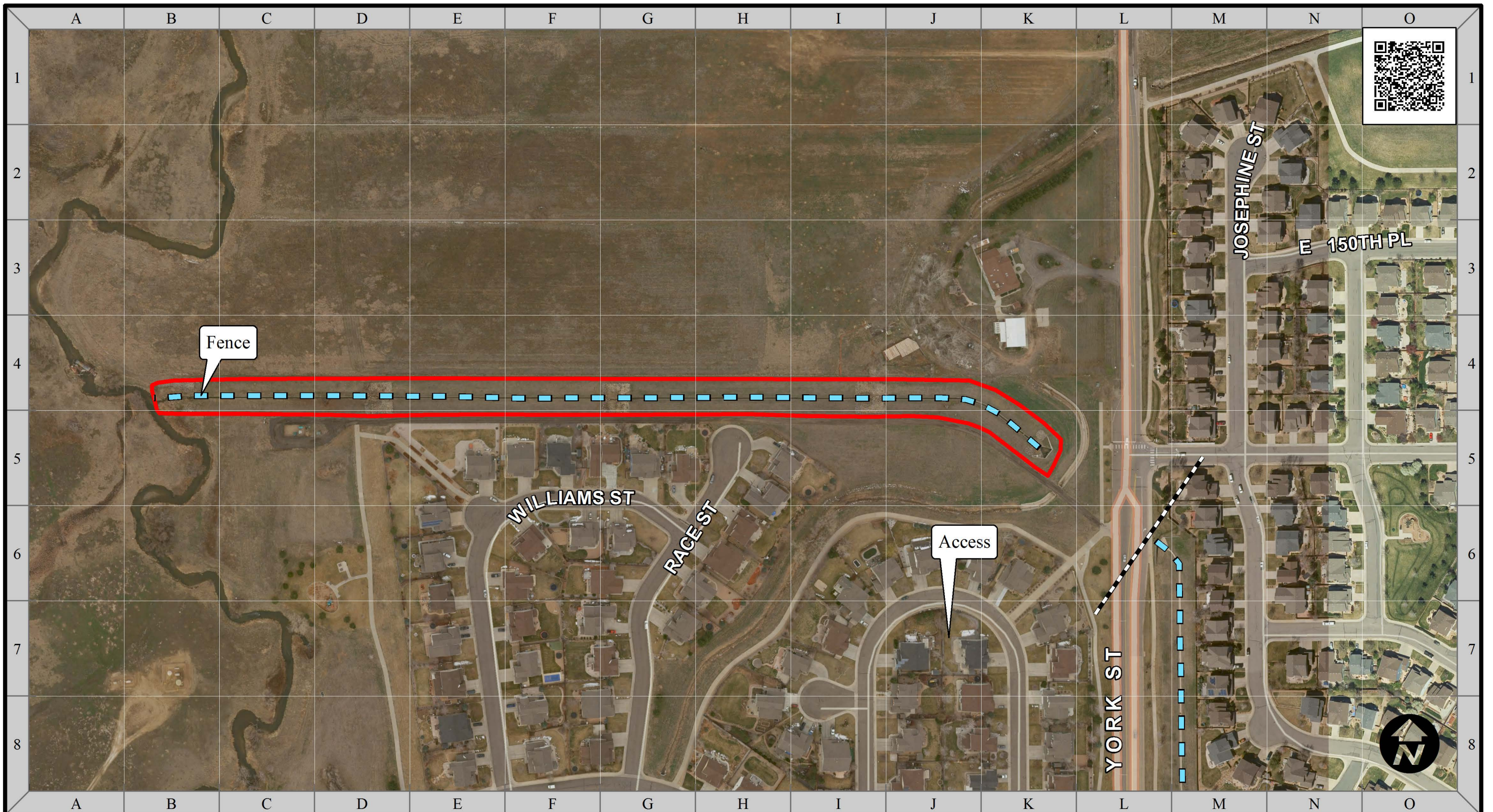


LEGEND

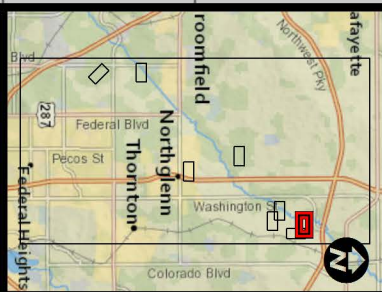
DEBRIS REMOVAL	WEED CONTROL
MATCH LINES	NATURAL AREA

1 GRID LENGTH = 200'

BIG DRY CREEK
LAKE ERIE TRIB



**URBAN DRAINAGE AND FLOOD
CONTROL DISTRICT
ROUTINE MAINTENANCE**

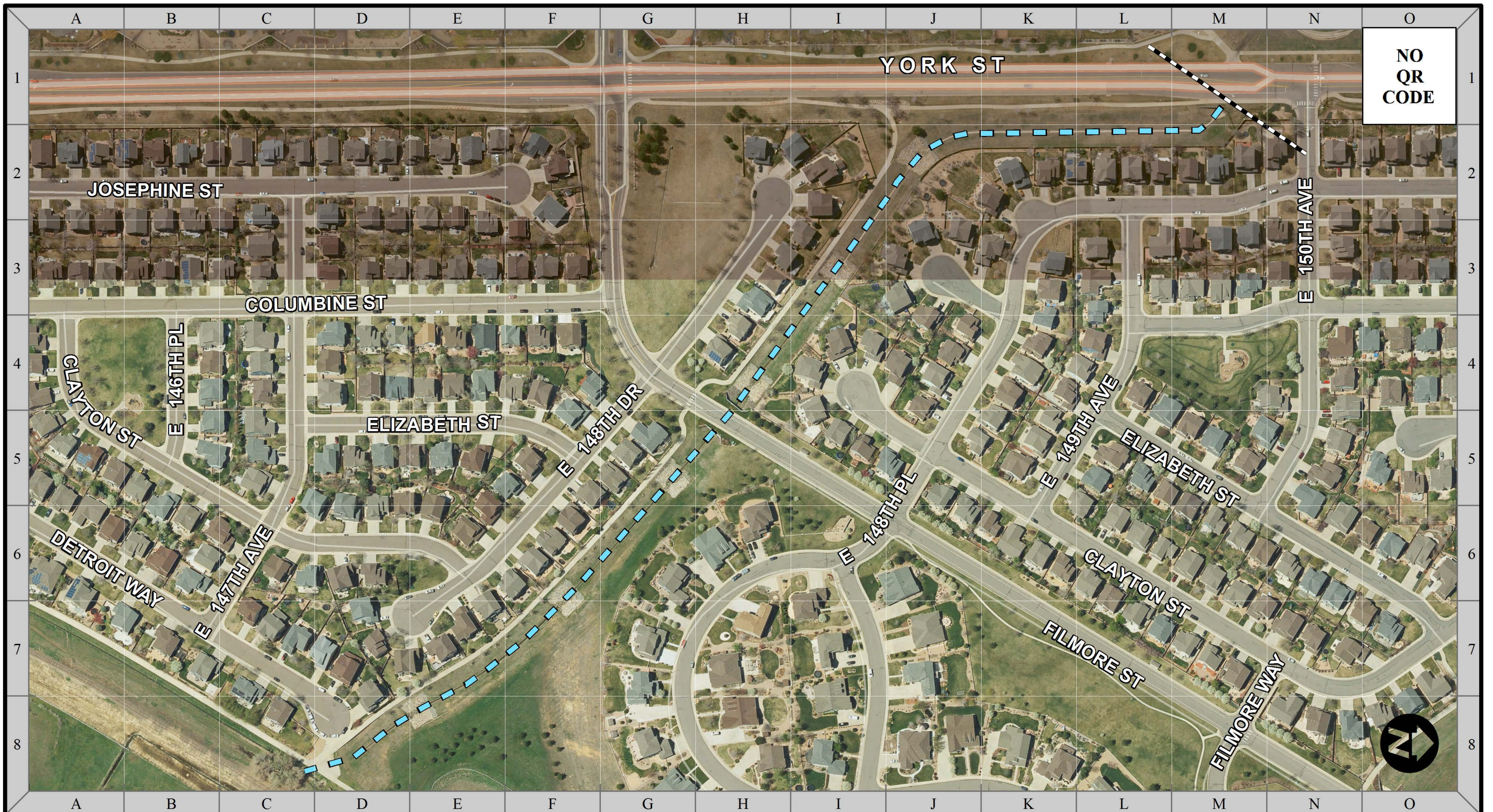


LEGEND

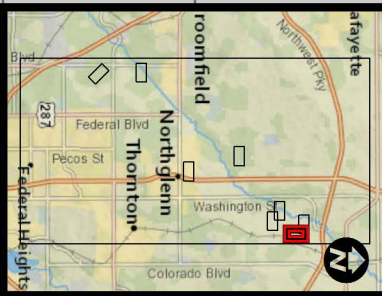
DEBRIS REMOVAL	WEED CONTROL
MATCH LINES	NATURAL AREA

1 GRID LENGTH = 200'





**BIG DRY CREEK
WADLEY SOUTH CREEK**



**URBAN DRAINAGE AND FLOOD
CONTROL DISTRICT
ROUTINE MAINTENANCE**



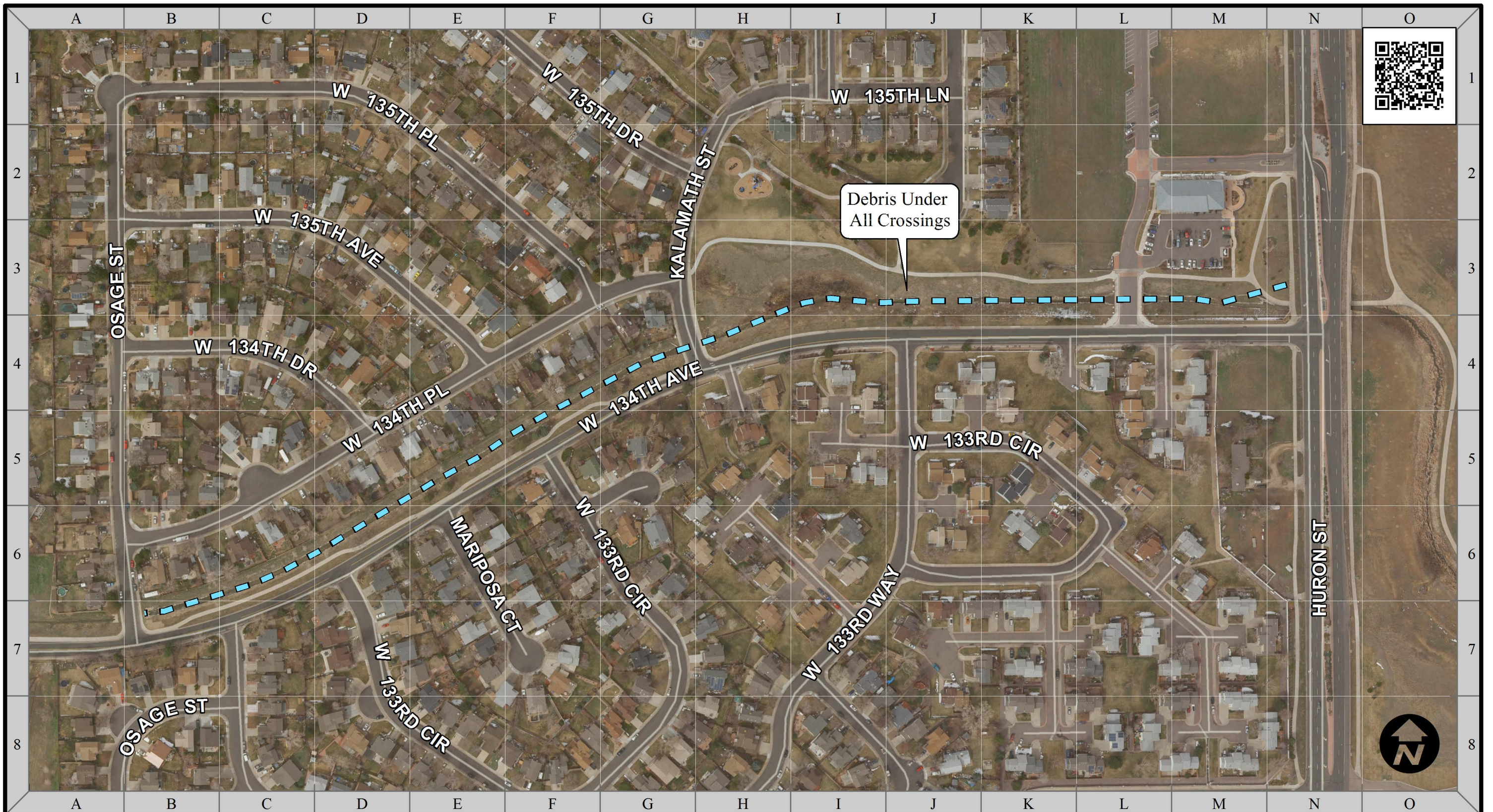
LEGEND

 DEBRIS REMOVAL	 WEED CONTROL
 MATCH LINES	 NATURAL AREA

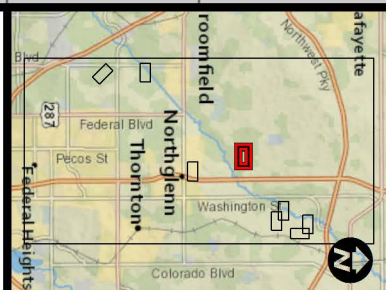
1 GRID LENGTH = 200'

**BIG DRY CREEK
WADLEY SOUTH CREEK**

7 OF 93



**URBAN DRAINAGE AND FLOOD
CONTROL DISTRICT
ROUTINE MAINTENANCE**



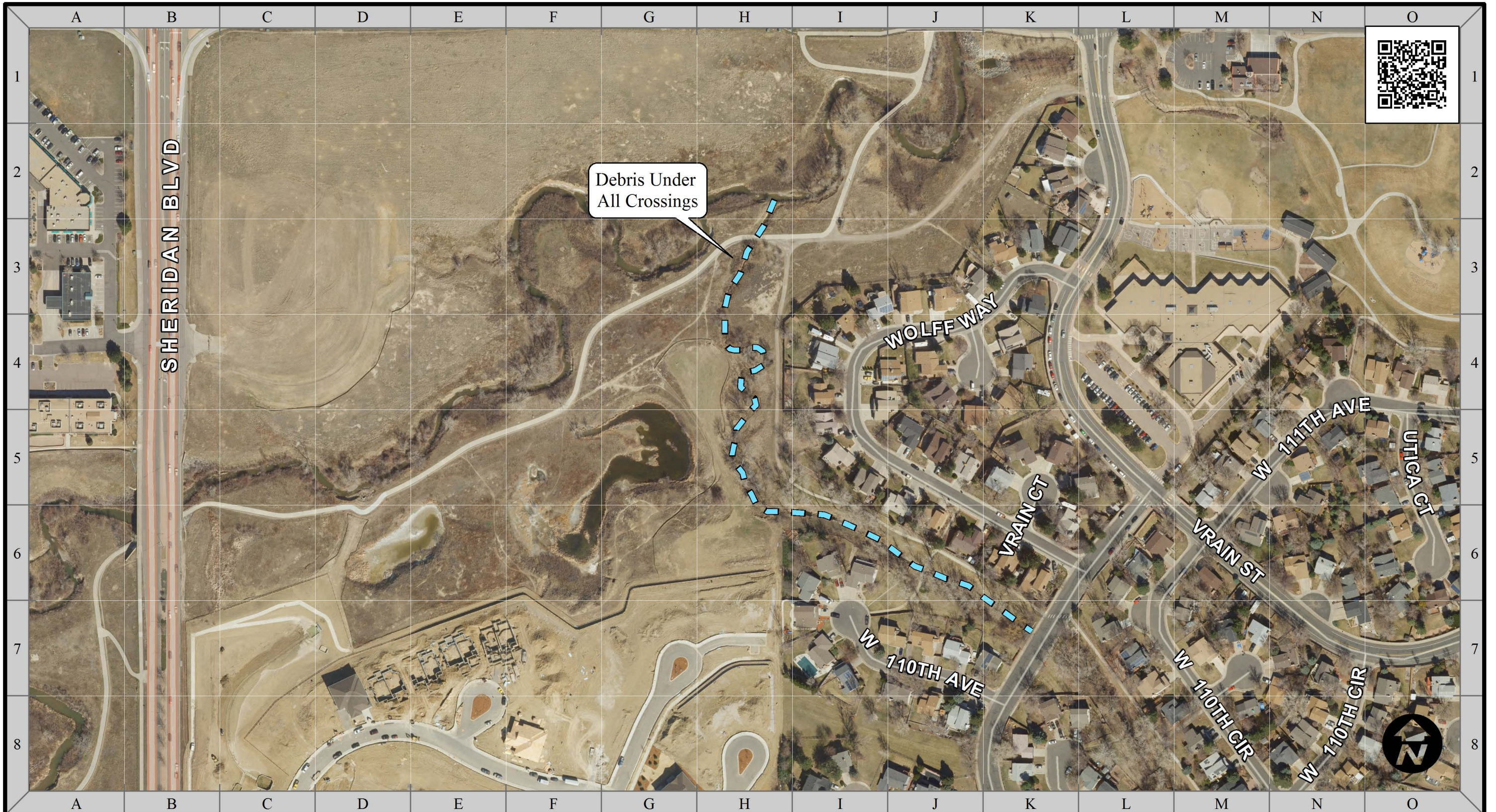
LEGEND

- DEBRIS REMOVAL
- WEED CONTROL
- MATCH LINES
- NATURAL AREA

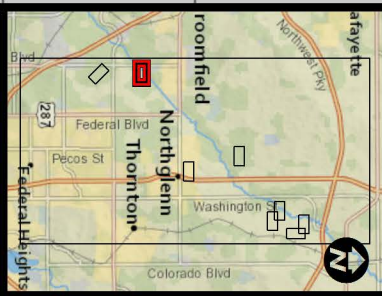
1 GRID LENGTH = 200'

**BIG DRY CREEK
QUAIL CREEK TRIB**

8 OF 93



URBAN DRAINAGE AND FLOOD CONTROL DISTRICT
ROUTINE MAINTENANCE

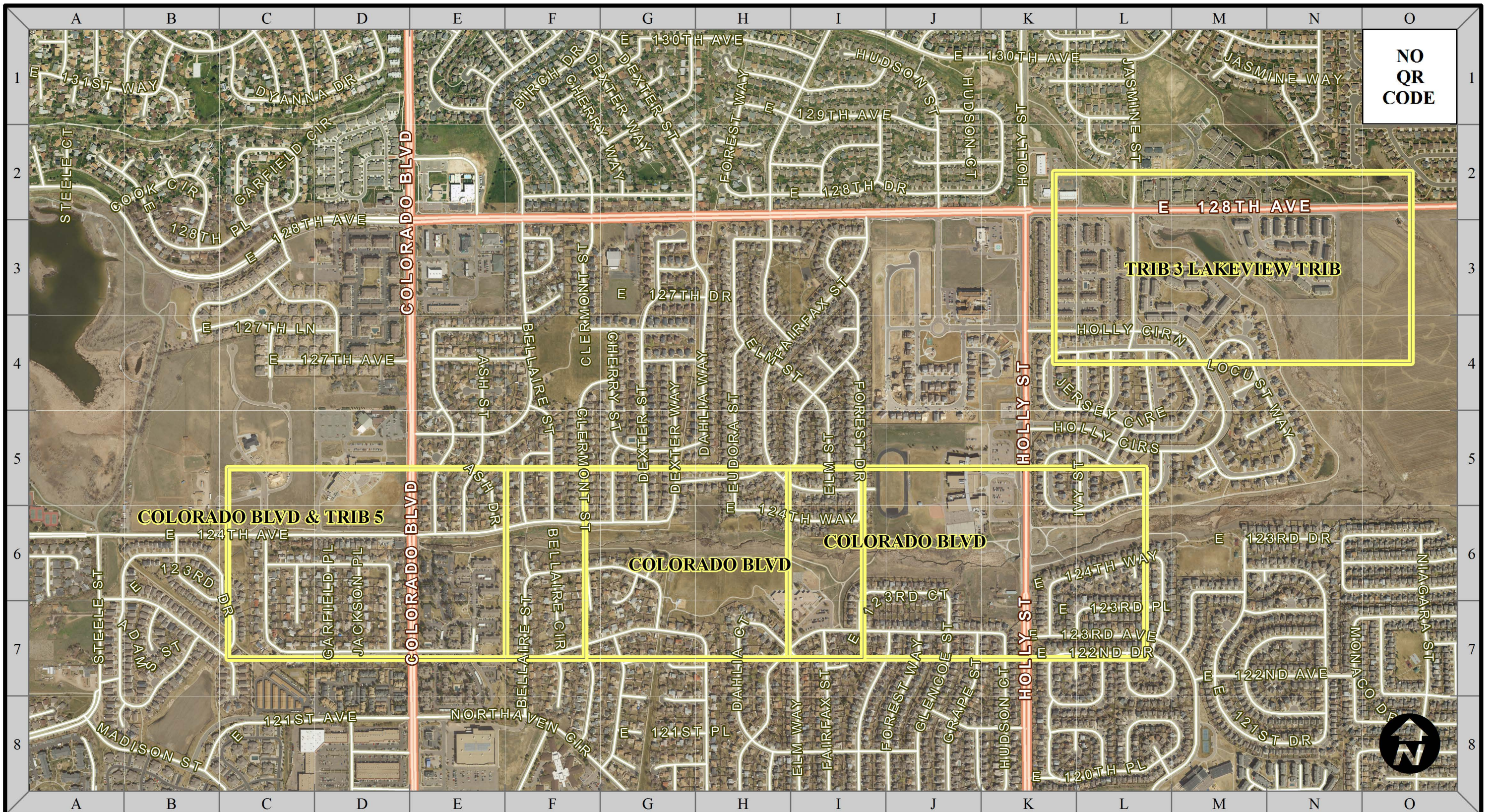


LEGEND

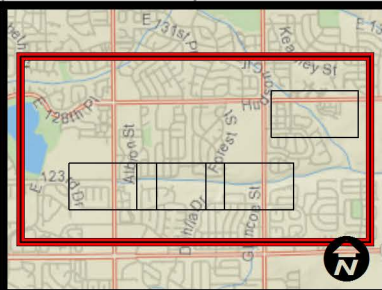
DEBRIS REMOVAL	WEED CONTROL
MATCH LINES	NATURAL AREA

1 GRID LENGTH = 200'

BIG DRY CREEK
MIDDLE COTTON CREEK



URBAN DRAINAGE AND FLOOD CONTROL DISTRICT
ROUTINE MAINTENANCE

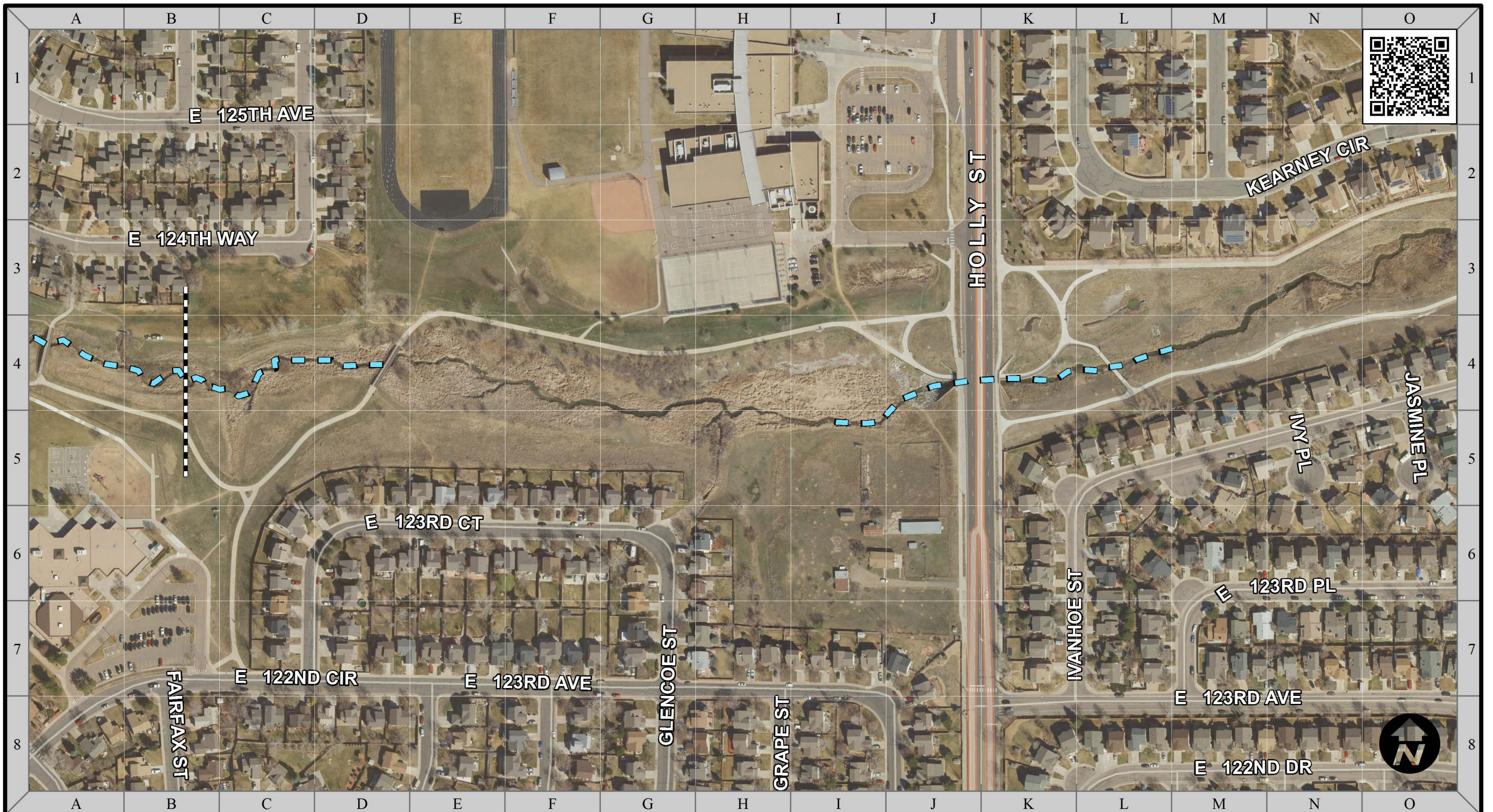


LEGEND

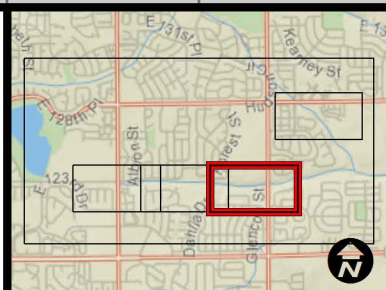
-  DEBRIS REMOVAL
-  WEED CONTROL
-  MATCH LINES
-  NATURAL AREA

1 GRID LENGTH = 800'

INDEX MAP
 Brantner Gulch
 Sheets 11 - 14



**URBAN DRAINAGE AND FLOOD
CONTROL DISTRICT
ROUTINE MAINTENANCE**



LEGEND

DEBRIS REMOVAL	WEED CONTROL
MATCH LINES	NATURAL AREA

1 GRID LENGTH = 200'

BRANTNER GULCH
Colorado Blvd



URBAN DRAINAGE AND FLOOD CONTROL DISTRICT
ROUTINE MAINTENANCE



LEGEND

DEBRIS REMOVAL	WEED CONTROL
MATCH LINES	NATURAL AREA

1 GRID LENGTH = 200'

BRANTNER GULCH
 Colorado Blvd



URBAN DRAINAGE AND FLOOD CONTROL DISTRICT
ROUTINE MAINTENANCE

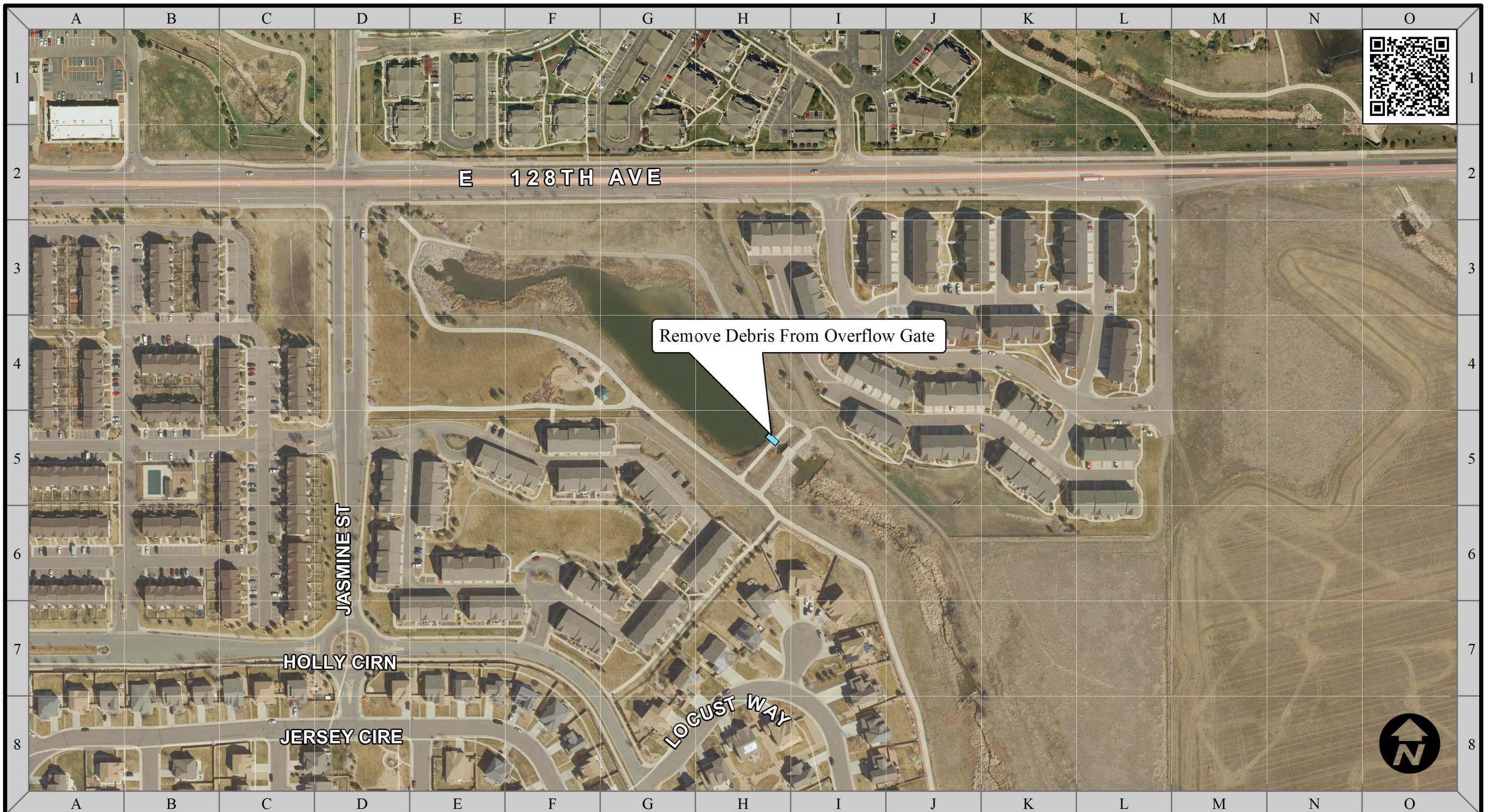


LEGEND

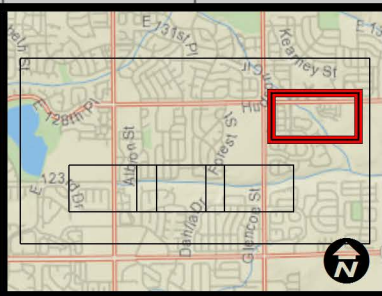
- DEBRIS REMOVAL
- WEED CONTROL
- MATCH LINES
- NATURAL AREA

1 GRID LENGTH = 200'

BRANTNER GULCH
 Colorado Blvd
 & TRIB 5



**URBAN DRAINAGE AND FLOOD
CONTROL DISTRICT**
ROUTINE MAINTENANCE



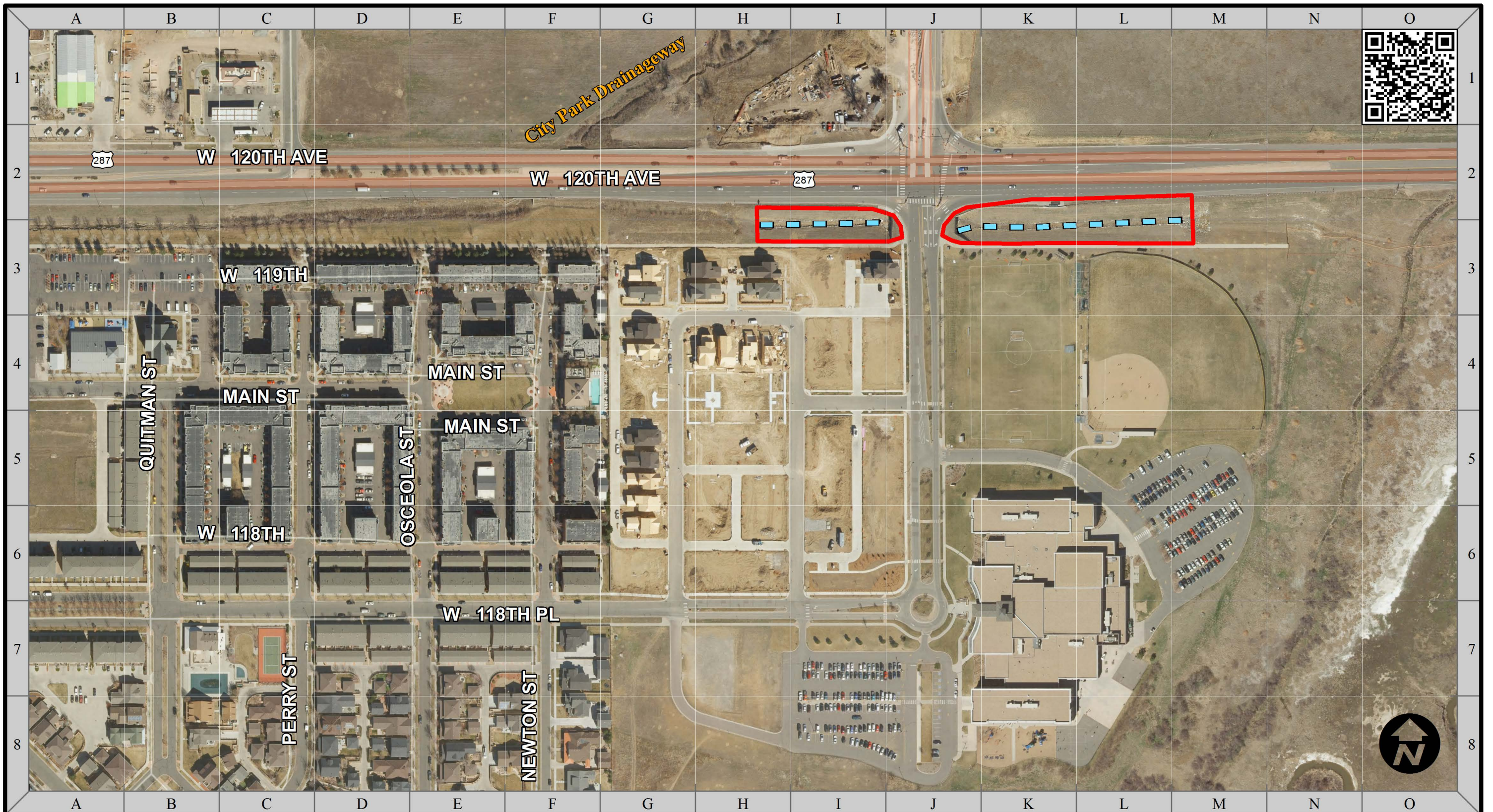
LEGEND

- DEBRIS REMOVAL
- WEED CONTROL
- MATCH LINES
- NATURAL AREA

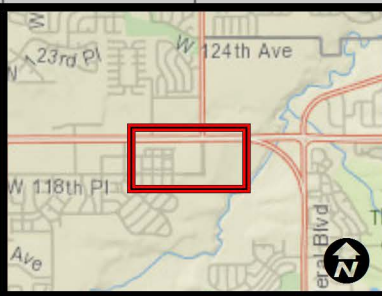
1 GRID LENGTH = 200'

BRANTNER GULCH
TRIB 3
LAKEVIEW TRIB

14 OF 93



URBAN DRAINAGE AND FLOOD CONTROL DISTRICT
 ROUTINE MAINTENANCE



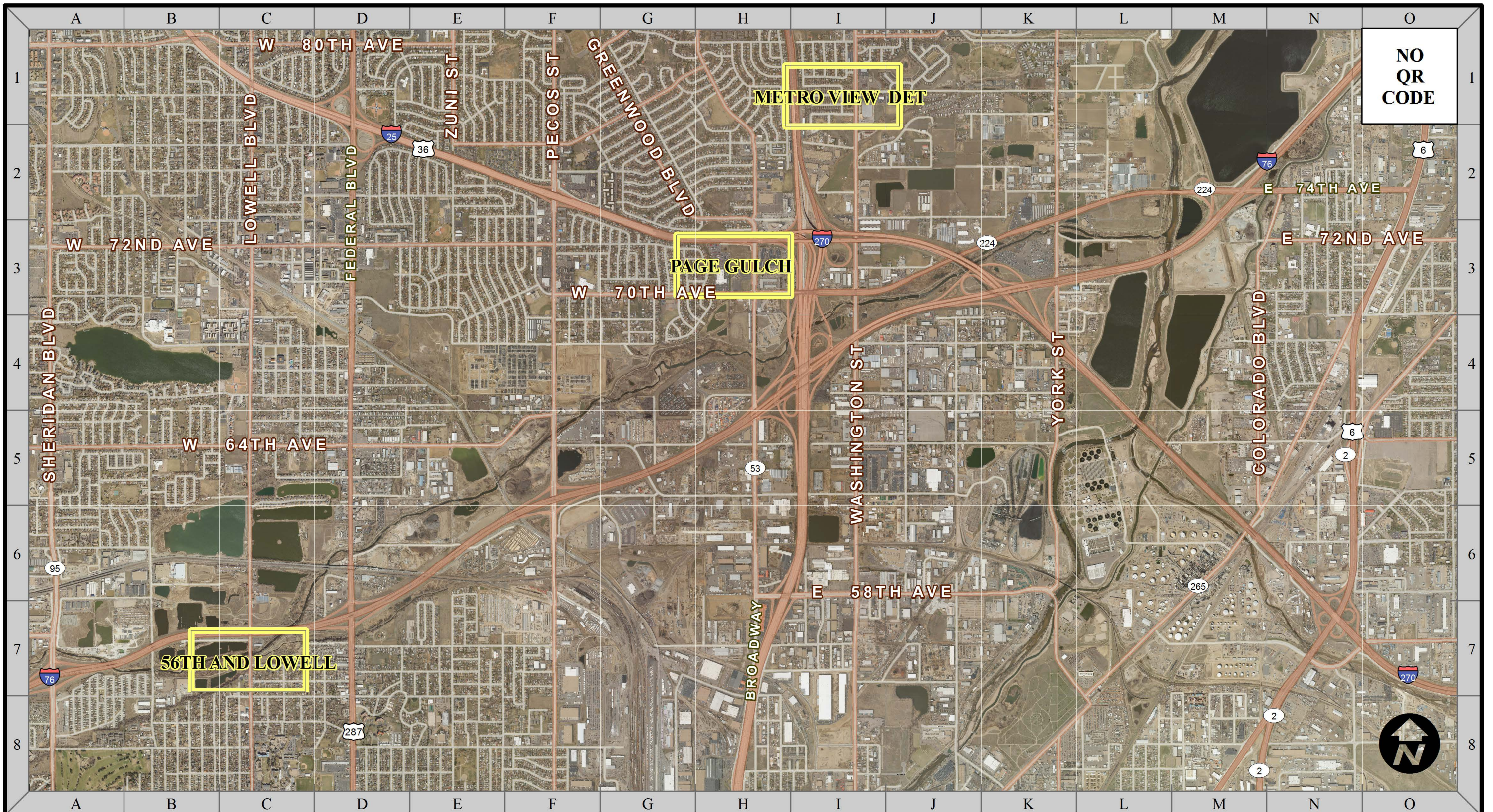
LEGEND

- DEBRIS REMOVAL
- WEED CONTROL
- MATCH LINES
- NATURAL AREA

1 GRID LENGTH = 200'

CITY PARK DRAINAGEWAY
 LOWELL BLVD

15 OF 93







NO
QR
CODE

**URBAN DRAINAGE AND FLOOD
CONTROL DISTRICT
ROUTINE MAINTENANCE**

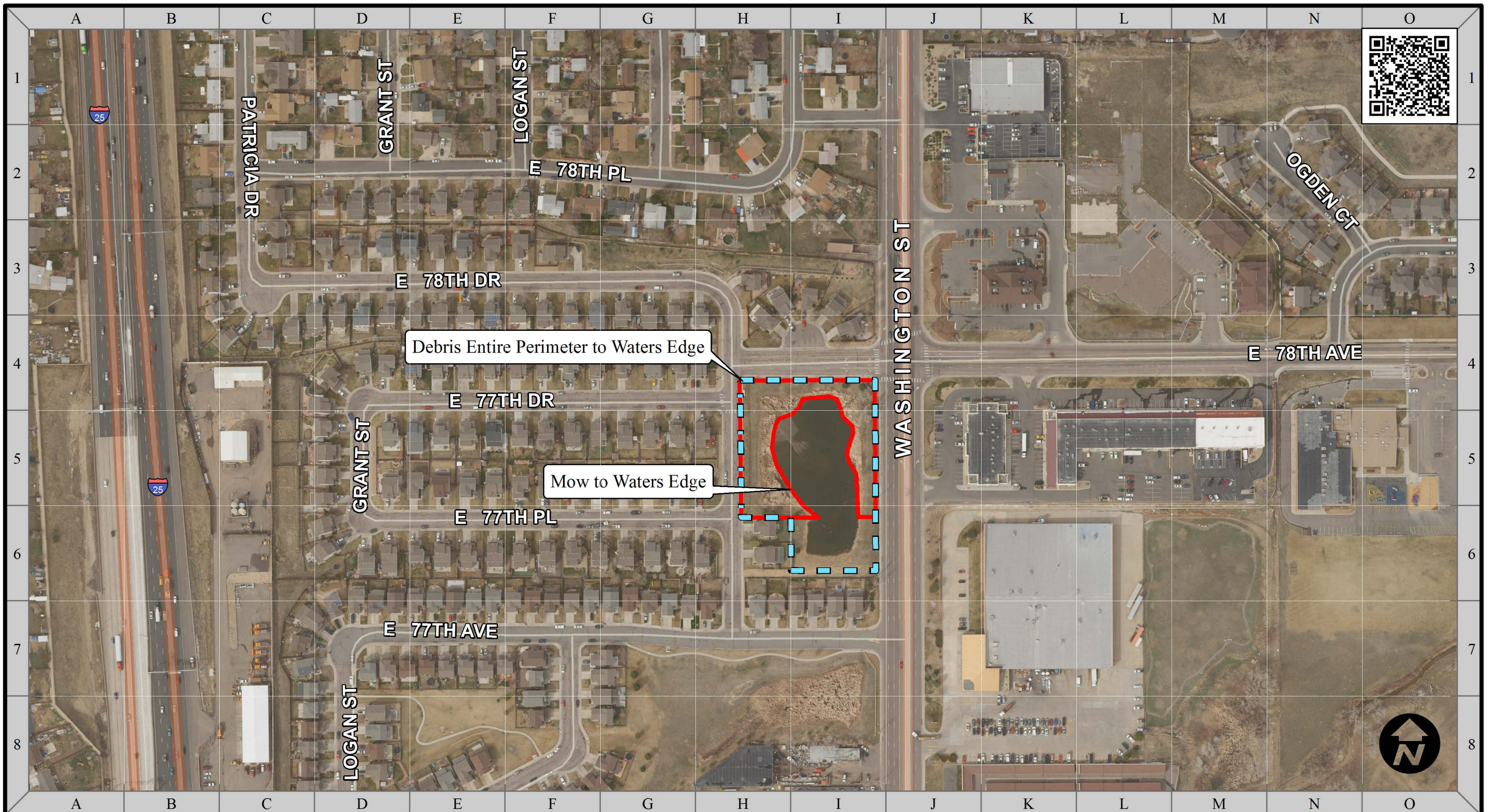


LEGEND

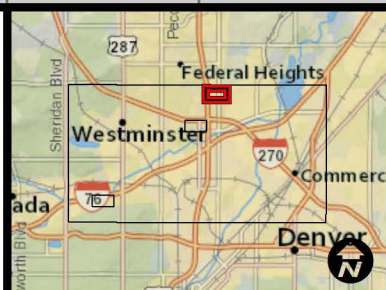
 DEBRIS REMOVAL	 WEED CONTROL
 MATCH LINES	 NATURAL AREA

1 GRID LENGTH = 800'

INDEX MAP
Clear Creek
Sheets 17 - 19



**URBAN DRAINAGE AND FLOOD
CONTROL DISTRICT
ROUTINE MAINTENANCE**



LEGEND

- DEBRIS REMOVAL
- WEED CONTROL
- MATCH LINES
- NATURAL AREA

1 GRID LENGTH = 200'

**CLEAR CREEK
METRO VIEW DET**



URBAN DRAINAGE AND FLOOD CONTROL DISTRICT
ROUTINE MAINTENANCE



LEGEND

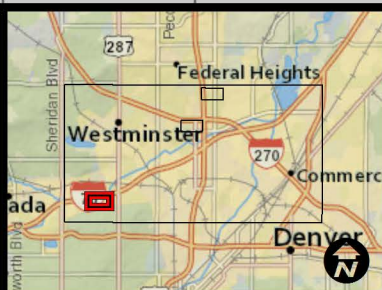
DEBRIS REMOVAL	WEED CONTROL
MATCH LINES	NATURAL AREA

1 GRID LENGTH = 200'

CLEAR CREEK
PAGE GULCH



**URBAN DRAINAGE AND FLOOD
CONTROL DISTRICT
ROUTINE MAINTENANCE**

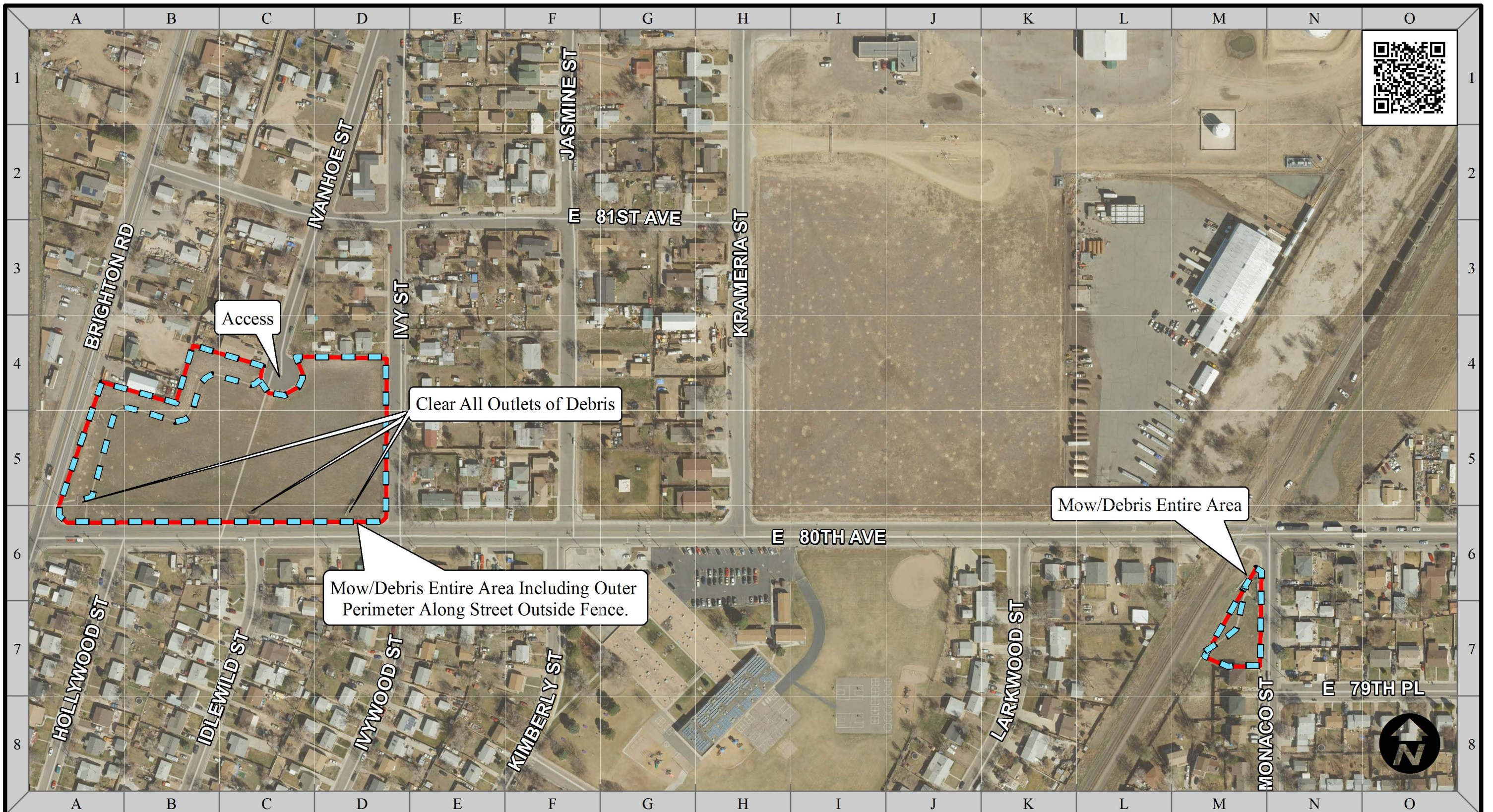


LEGEND

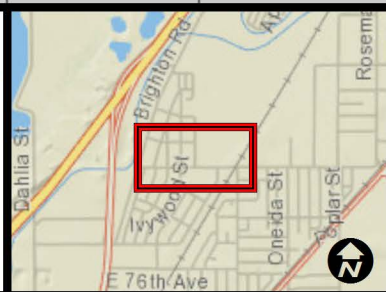
DEBRIS REMOVAL	WEED CONTROL
MATCH LINES	NATURAL AREA

1 GRID LENGTH = 200'

**CLEAR CREEK
56TH AND LOWELL**



URBAN DRAINAGE AND FLOOD CONTROL DISTRICT
 ROUTINE MAINTENANCE

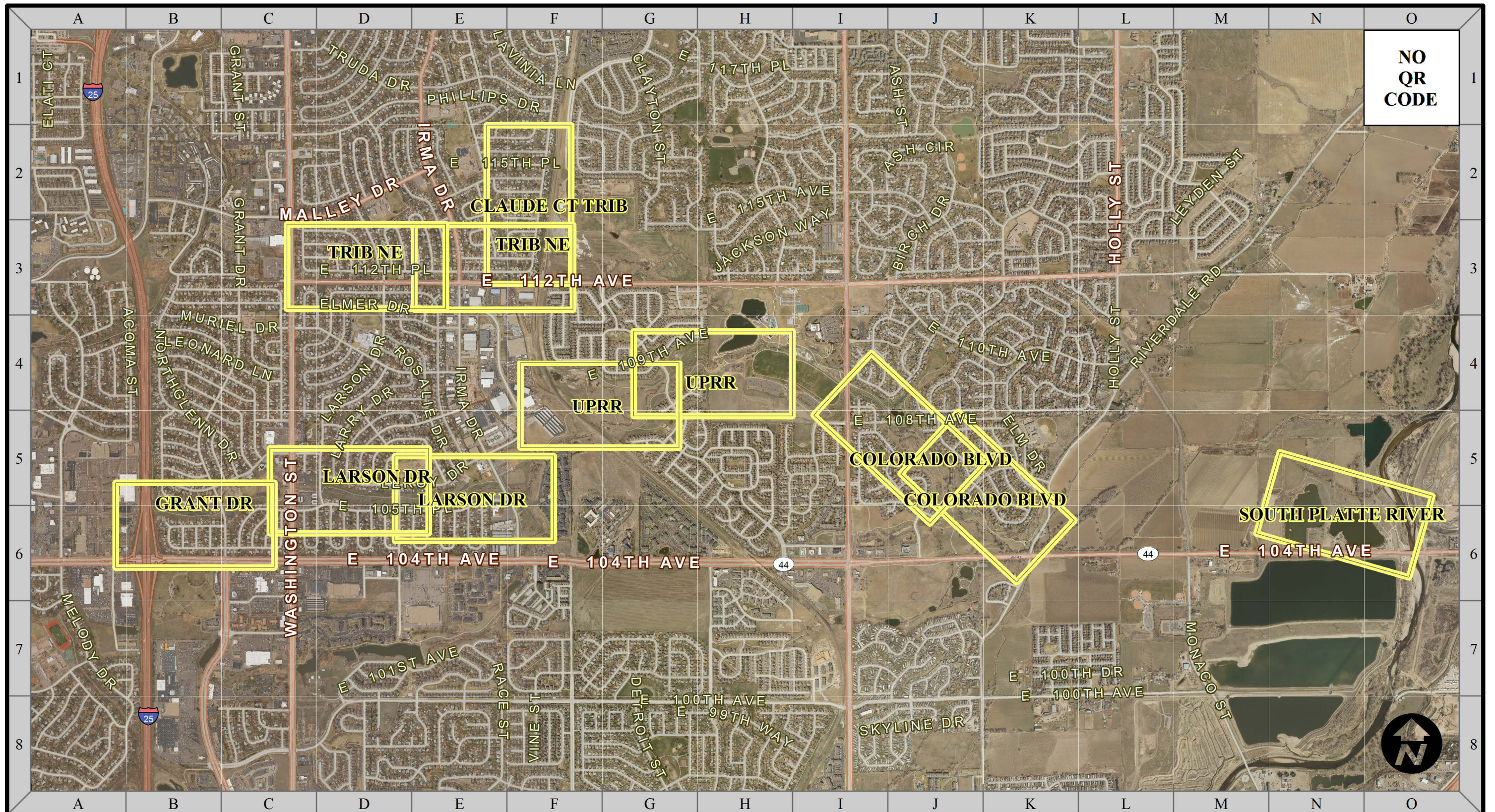


LEGEND

DEBRIS REMOVAL	WEED CONTROL
MATCH LINES	NATURAL AREA

1 GRID LENGTH = 200'

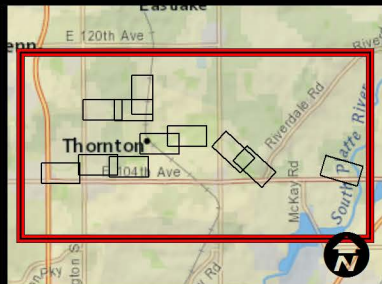
DUPONT DRAINAGE
 80TH AVE DET



**NO
QR
CODE**



**URBAN DRAINAGE AND FLOOD
CONTROL DISTRICT
ROUTINE MAINTENANCE**



LEGEND

DEBRIS REMOVAL	WEED CONTROL
MATCH LINES	NATURAL AREA

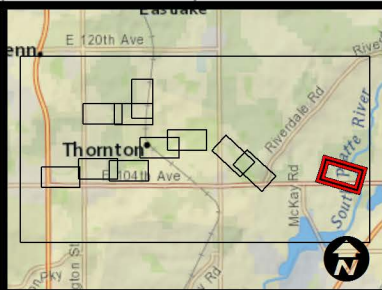
1 GRID LENGTH = 1800'

INDEX MAP
Grange Hall Creek
Sheets 22 - 32



Access Point from 104th Ave
 At Nursery's East Drive.
 Follow Dirt Road Back To Mid-point
 Of Maintained Drainageway.

**URBAN DRAINAGE AND FLOOD
 CONTROL DISTRICT
 ROUTINE MAINTENANCE**

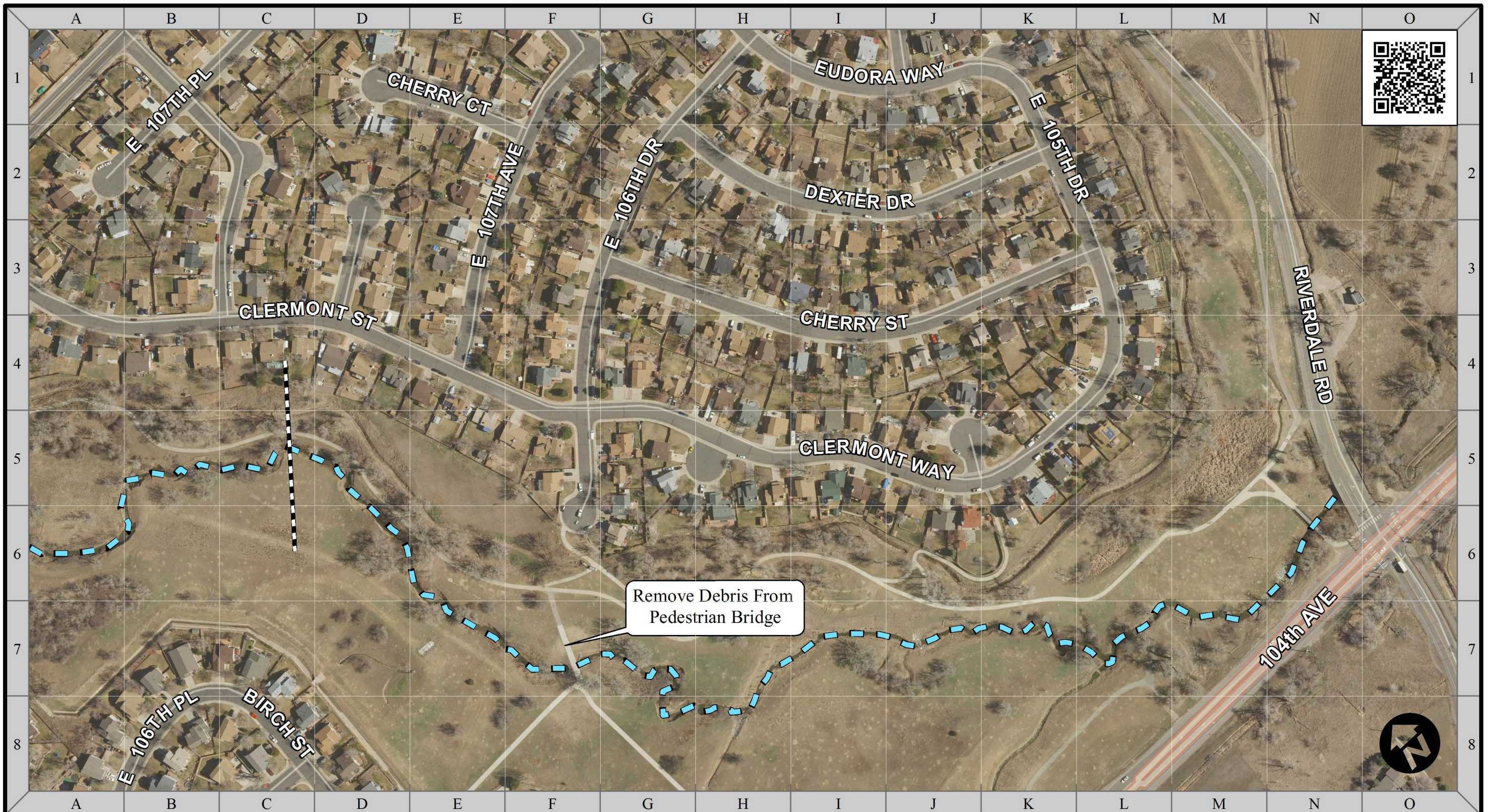


LEGEND

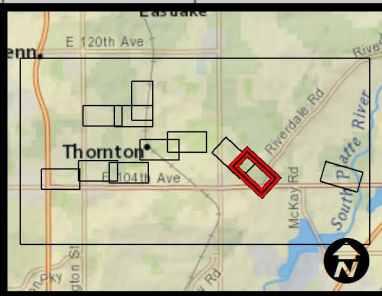
DEBRIS REMOVAL	WEED CONTROL
MATCH LINES	NATURAL AREA

1 GRID LENGTH = 200'

**GRANGE HALL CREEK
 SOUTH PLATTE RIVER**



URBAN DRAINAGE AND FLOOD CONTROL DISTRICT
ROUTINE MAINTENANCE



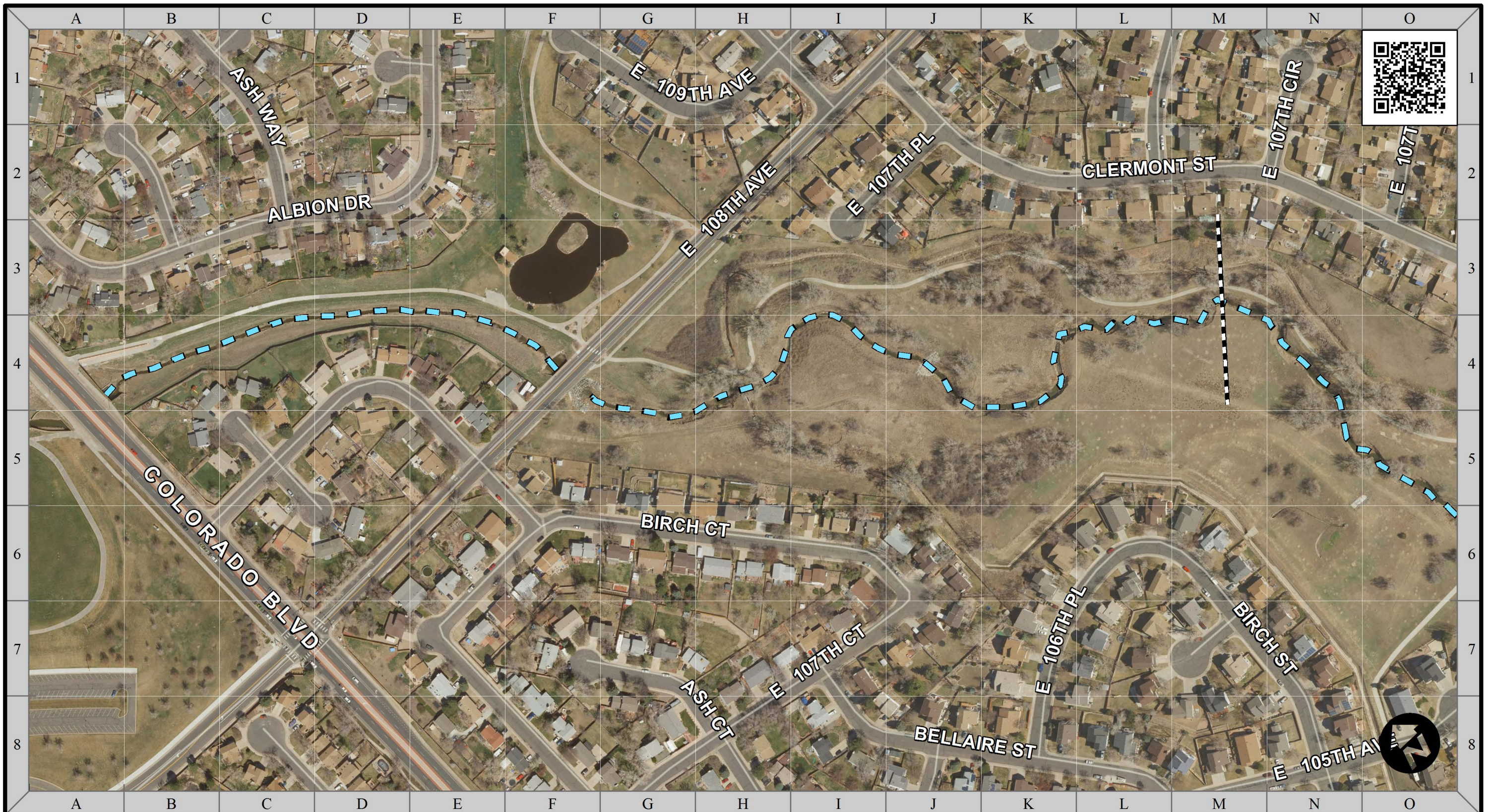
LEGEND

DEBRIS REMOVAL	WEED CONTROL
MATCH LINES	NATURAL AREA

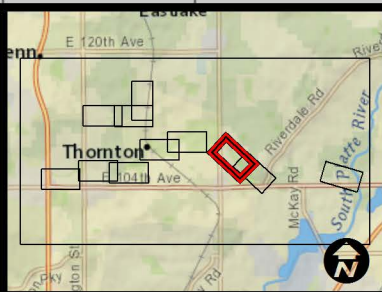
1 GRID LENGTH = 200'

GRANGE HALL CREEK
COLORADO BLVD

23 OF 93



URBAN DRAINAGE AND FLOOD CONTROL DISTRICT
ROUTINE MAINTENANCE



LEGEND

DEBRIS REMOVAL	WEED CONTROL
MATCH LINES	NATURAL AREA

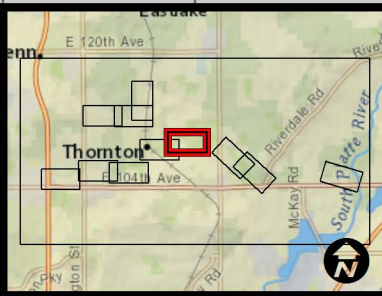
1 GRID LENGTH = 200'

GRANGE HALL CREEK
COLORADO BLVD

24 OF 93



URBAN DRAINAGE AND FLOOD CONTROL DISTRICT
ROUTINE MAINTENANCE



LEGEND

DEBRIS REMOVAL	WEED CONTROL
MATCH LINES	NATURAL AREA

1 GRID LENGTH = 200'

GRANGE HALL CREEK
UPRR

25 OF 93

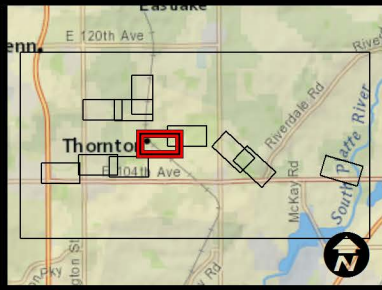


NO
QR
CODE





Debris Entire Perimeter of Wetlands
And Detention Pond.

Access

**URBAN DRAINAGE AND FLOOD
CONTROL DISTRICT**
ROUTINE MAINTENANCE



LEGEND

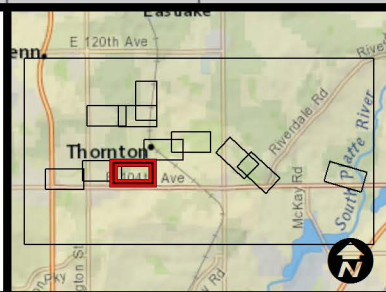
 DEBRIS REMOVAL	 WEED CONTROL
 MATCH LINES	 NATURAL AREA

1 GRID LENGTH = 200'

GRANGE HALL CREEK
UPRR



URBAN DRAINAGE AND FLOOD CONTROL DISTRICT
ROUTINE MAINTENANCE

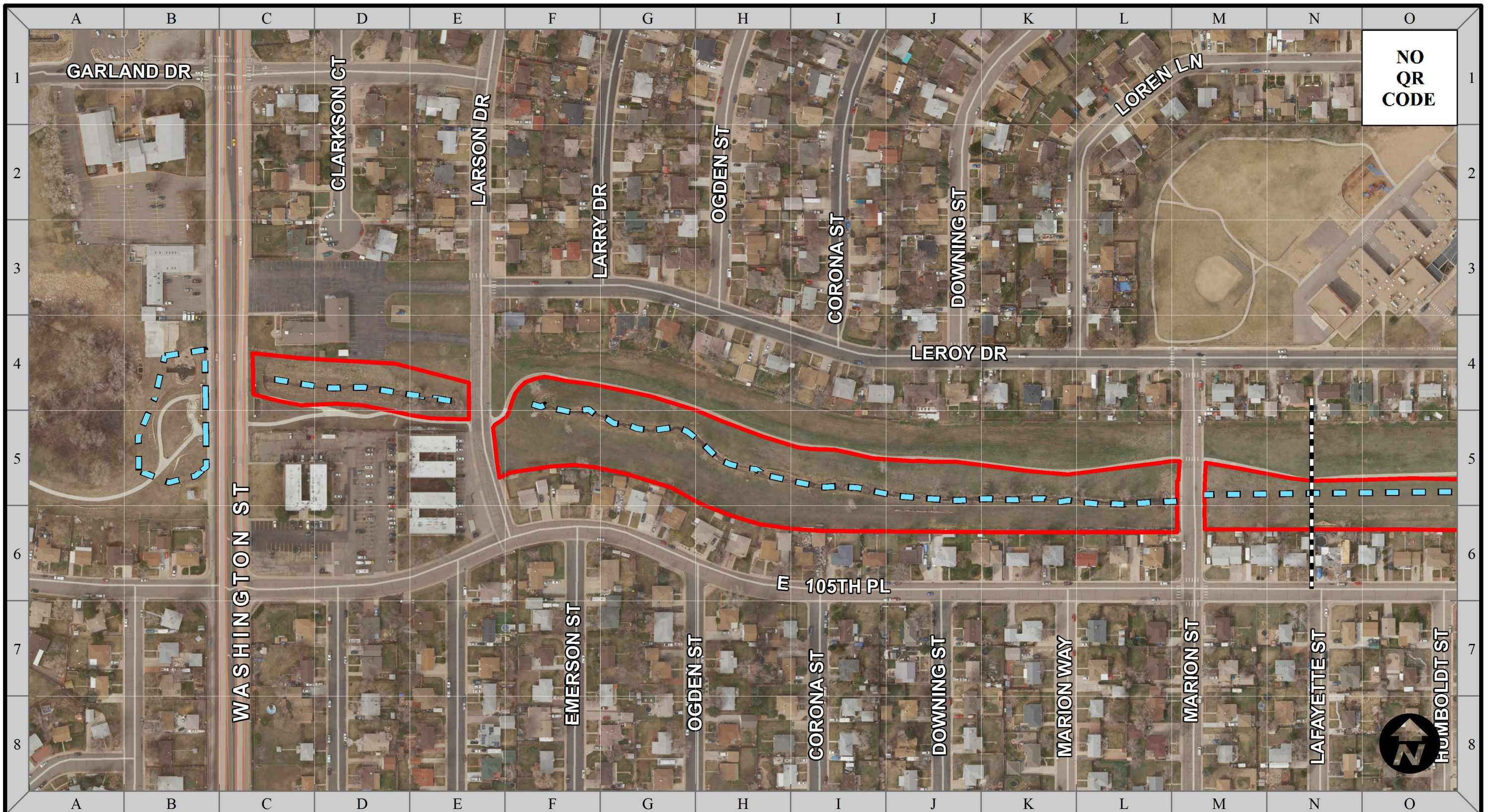


LEGEND

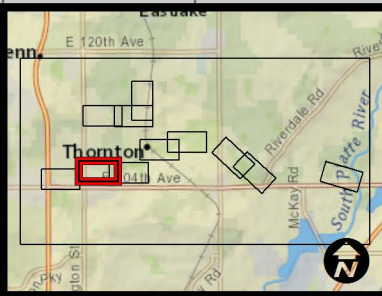
- DEBRIS REMOVAL
- WEED CONTROL
- MATCH LINES
- NATURAL AREA

1 GRID LENGTH = 200'

GRANGE HALL CREEK
LARSON DR



URBAN DRAINAGE AND FLOOD CONTROL DISTRICT
ROUTINE MAINTENANCE



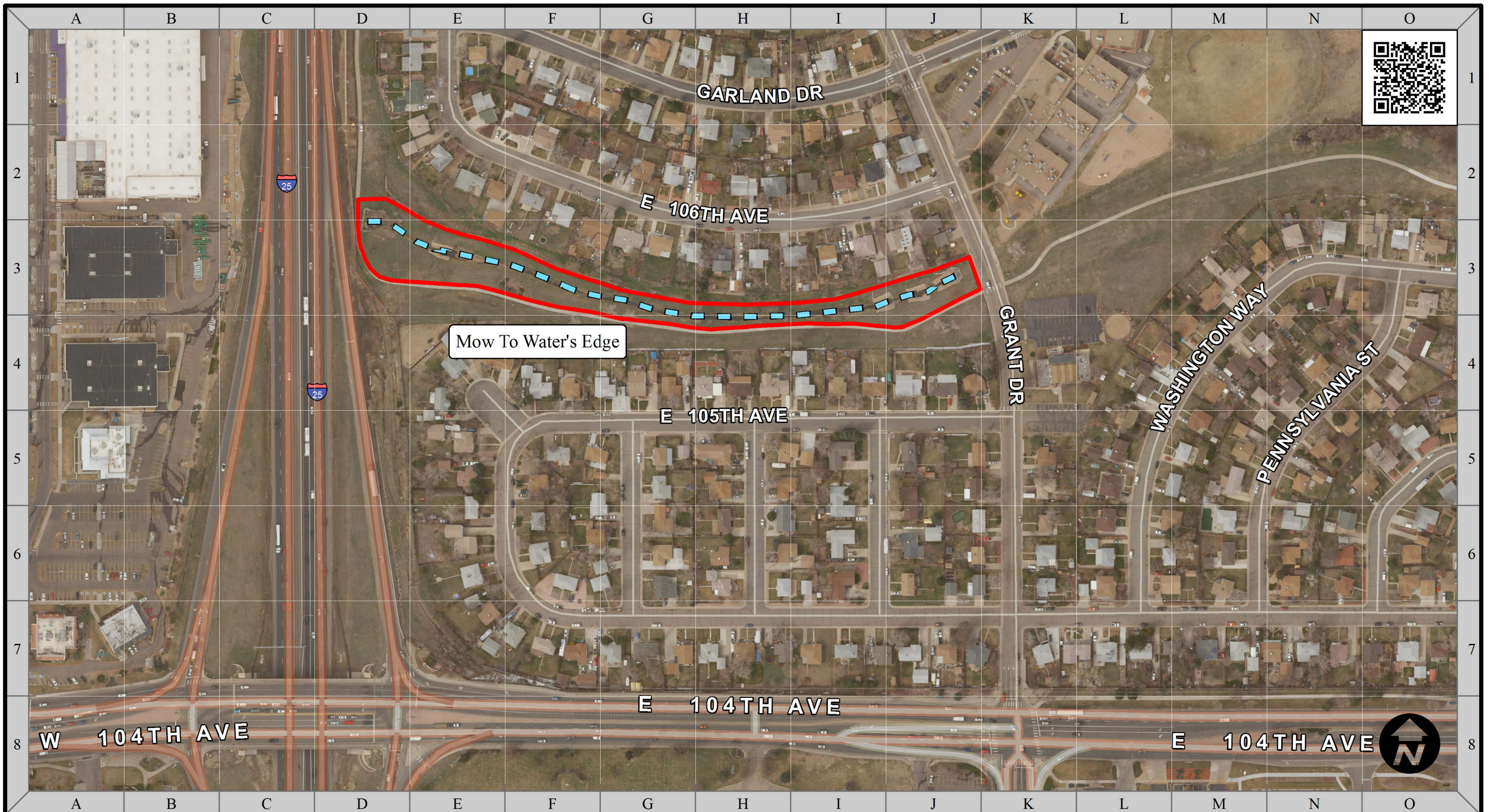
LEGEND

- DEBRIS REMOVAL
- WEED CONTROL
- MATCH LINES
- NATURAL AREA

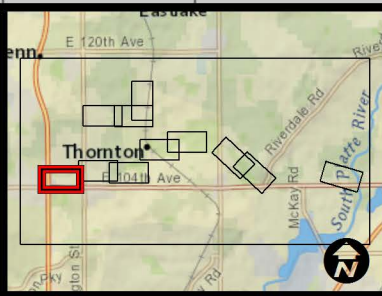
1 GRID LENGTH = 200'

GRANGE HALL CREEK
LARSON DR

28 OF 93



URBAN DRAINAGE AND FLOOD CONTROL DISTRICT
ROUTINE MAINTENANCE



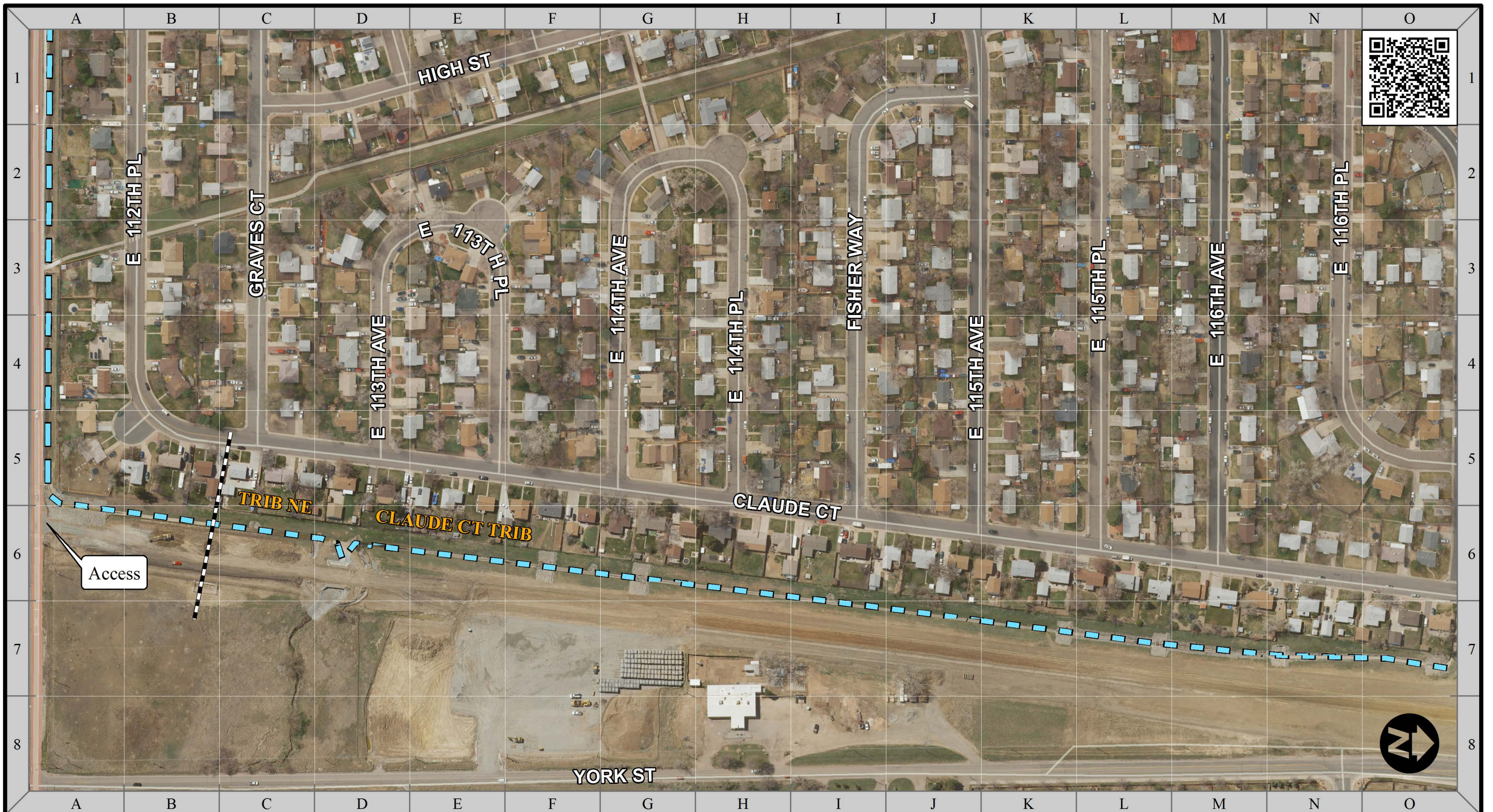
LEGEND

DEBRIS REMOVAL	WEED CONTROL
MATCH LINES	NATURAL AREA

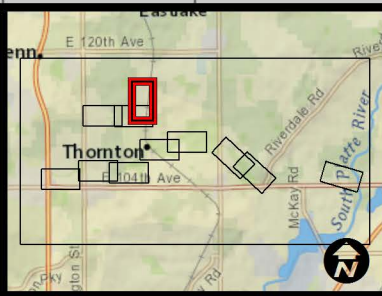
1 GRID LENGTH = 200'

GRANGE HALL CREEK
GRANT DR

29 OF 93



URBAN DRAINAGE AND FLOOD CONTROL DISTRICT
ROUTINE MAINTENANCE



LEGEND

DEBRIS REMOVAL	WEED CONTROL
MATCH LINES	NATURAL AREA

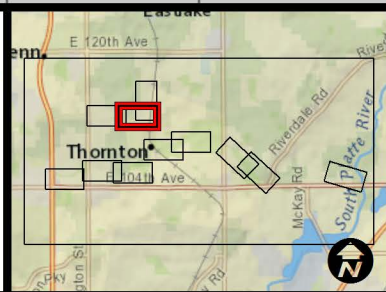
1 GRID LENGTH = 200'

GRANGE HALL CREEK
CLAUDE CT TRIB





30 OF 93



**URBAN DRAINAGE AND FLOOD
CONTROL DISTRICT
ROUTINE MAINTENANCE**

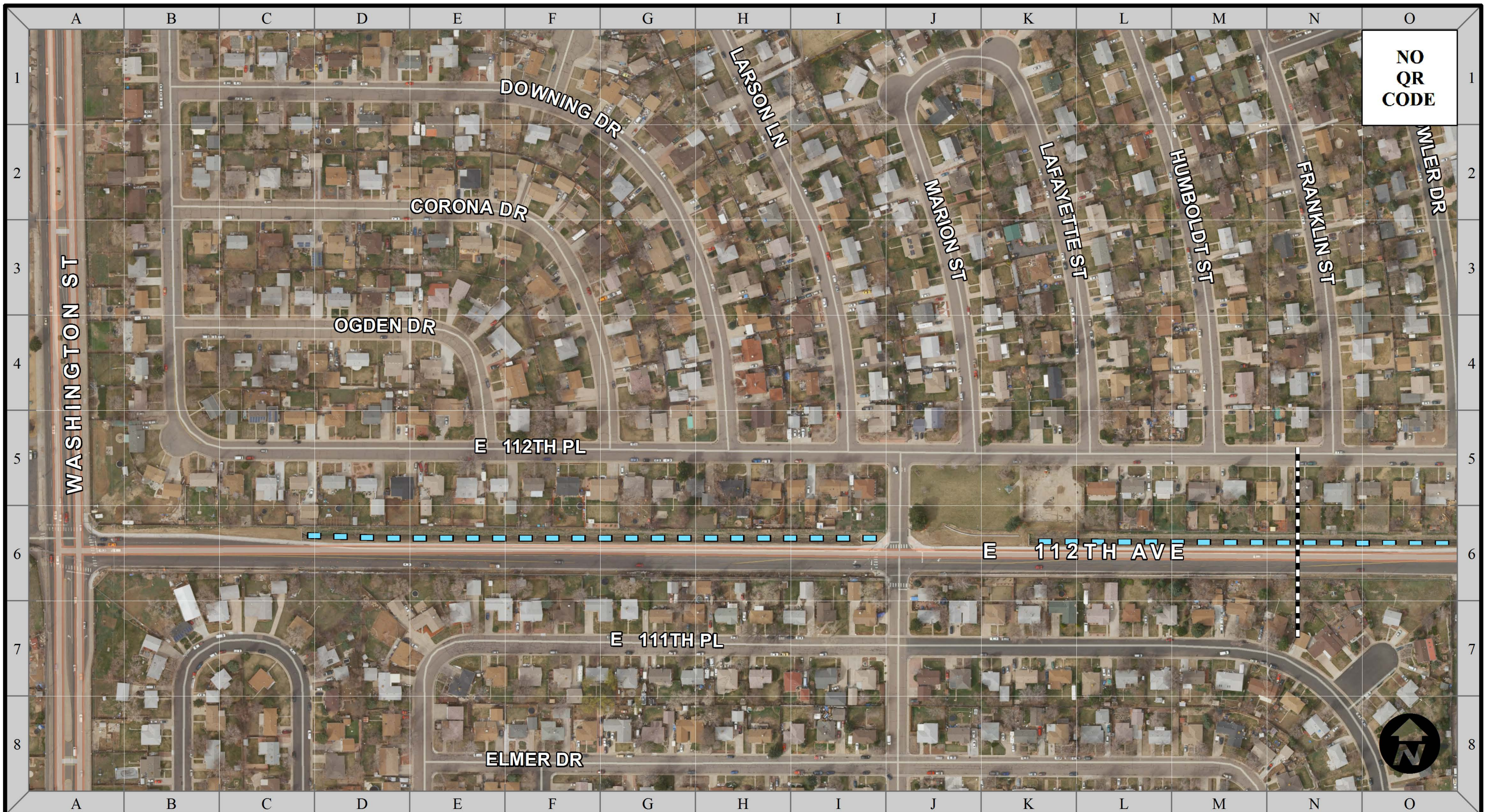


LEGEND

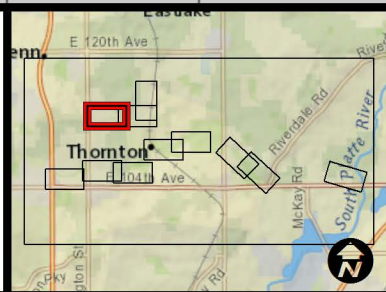
 DEBRIS REMOVAL	 WEED CONTROL
 MATCH LINES	 NATURAL AREA

1 GRID LENGTH = 200'

**GRANGE HALL CREEK
TRIBUTARY NE**



**URBAN DRAINAGE AND FLOOD
CONTROL DISTRICT
ROUTINE MAINTENANCE**

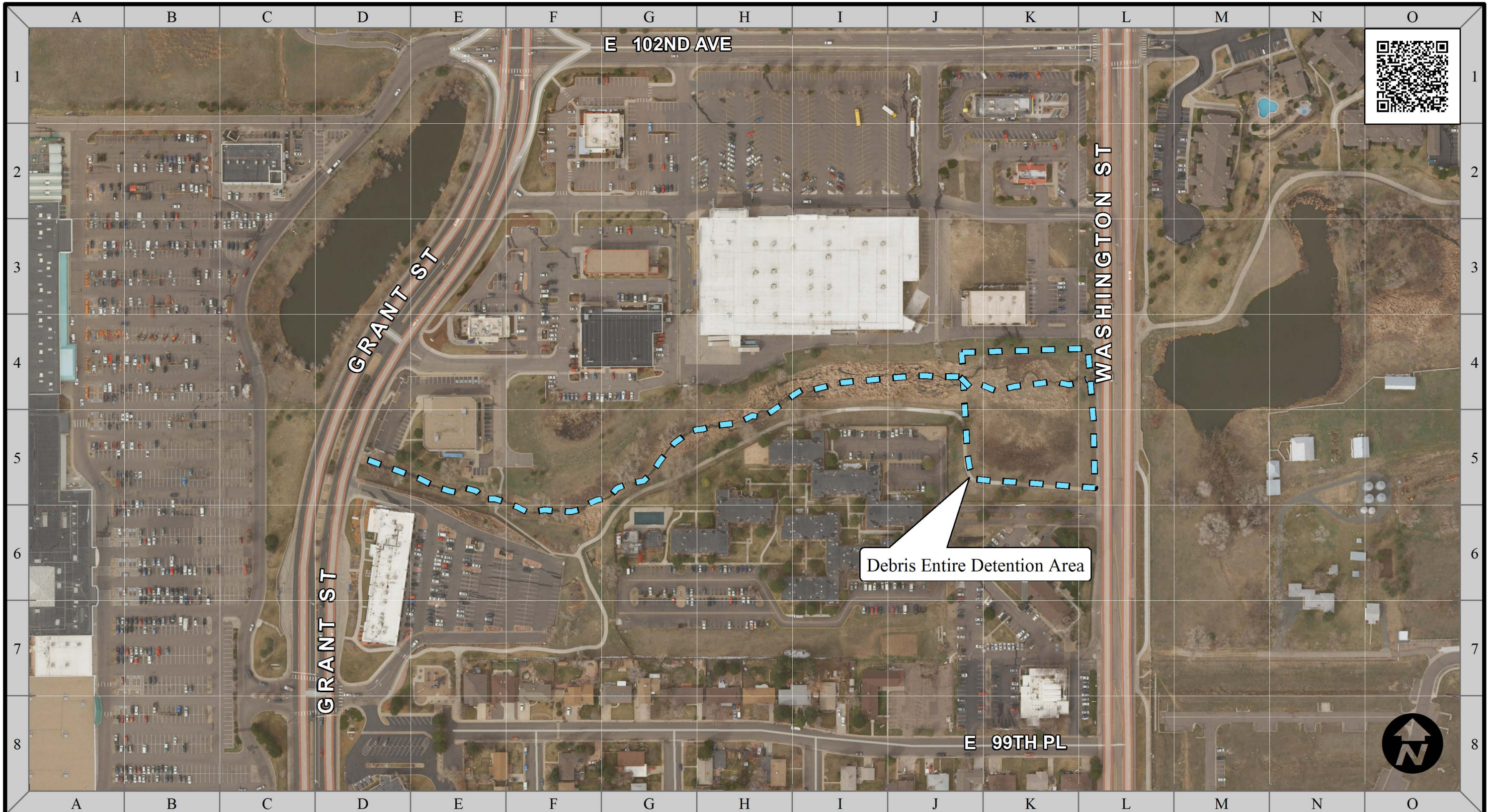


LEGEND

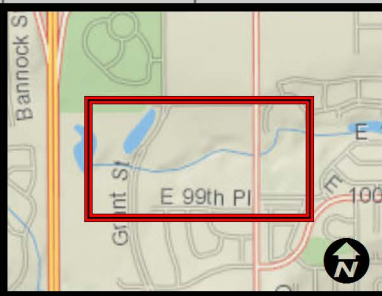
DEBRIS REMOVAL	WEED CONTROL
MATCH LINES	NATURAL AREA

1 GRID LENGTH = 200'

**GRANGE HALL CREEK
TRIBUT NE**



URBAN DRAINAGE AND FLOOD CONTROL DISTRICT
 ROUTINE MAINTENANCE

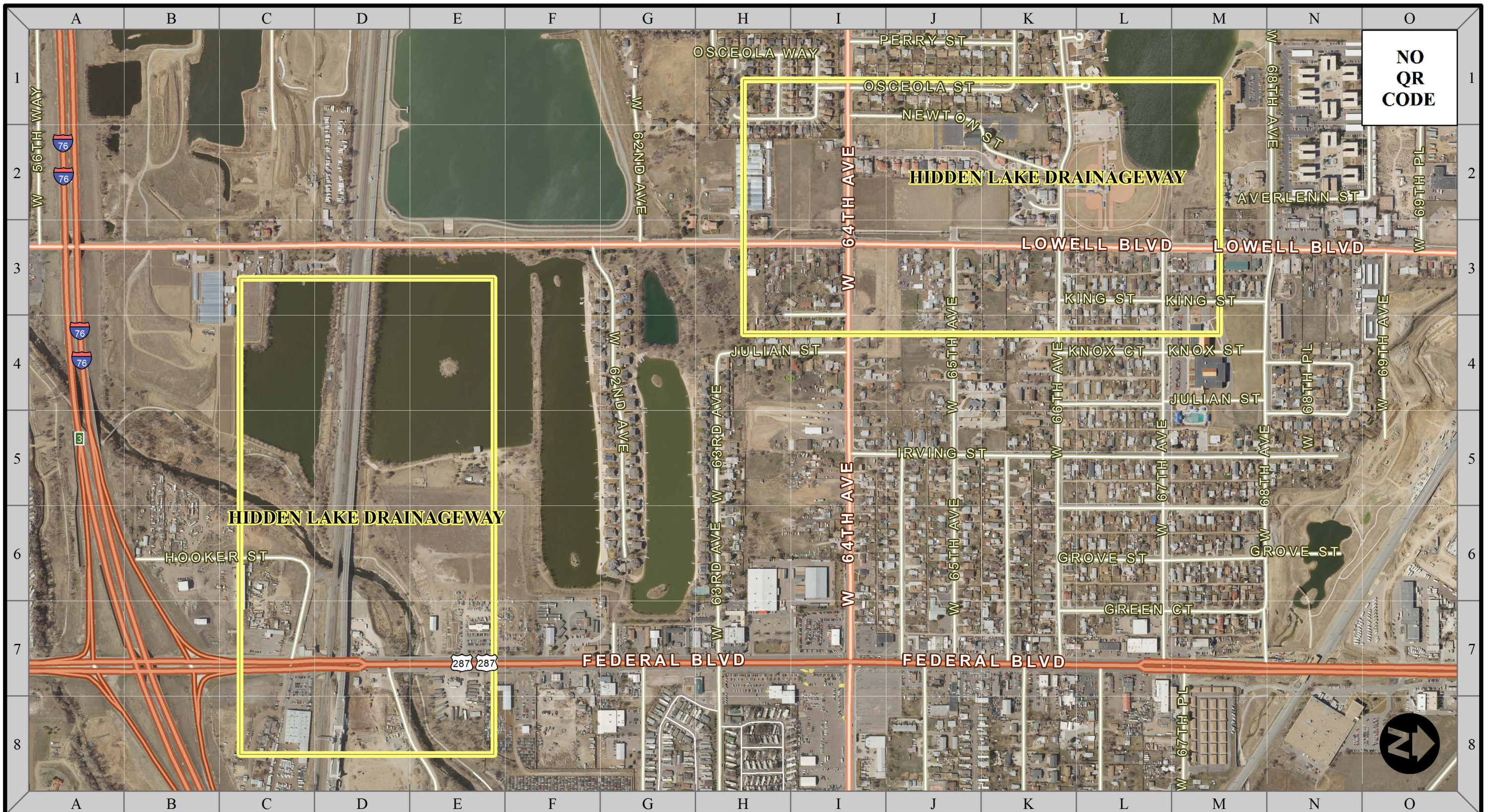


LEGEND

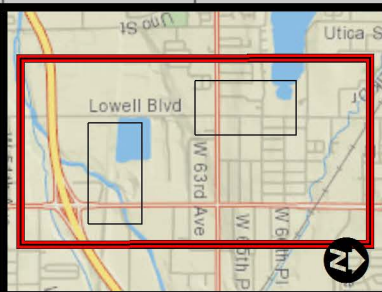
- DEBRIS REMOVAL
- MATCH LINES
- WEED CONTROL
- NATURAL AREA

1 GRID LENGTH = 200'





GRANGE HALL CREEK TRIB S



URBAN DRAINAGE AND FLOOD CONTROL DISTRICT
ROUTINE MAINTENANCE



LEGEND

 DEBRIS REMOVAL	 WEED CONTROL
 MATCH LINES	 NATURAL AREA

1 GRID LENGTH = 600'

INDEX MAP
 Hidden Lake Drainageway
 Sheets 35 - 36



URBAN DRAINAGE AND FLOOD CONTROL DISTRICT
ROUTINE MAINTENANCE



LEGEND

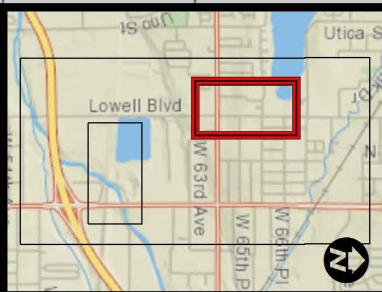
- DEBRIS REMOVAL
- WEED CONTROL
- MATCH LINES
- NATURAL AREA

1 GRID LENGTH = 200'

HIDDEN LAKE DRAINAGEWAY



URBAN DRAINAGE AND FLOOD CONTROL DISTRICT
ROUTINE MAINTENANCE

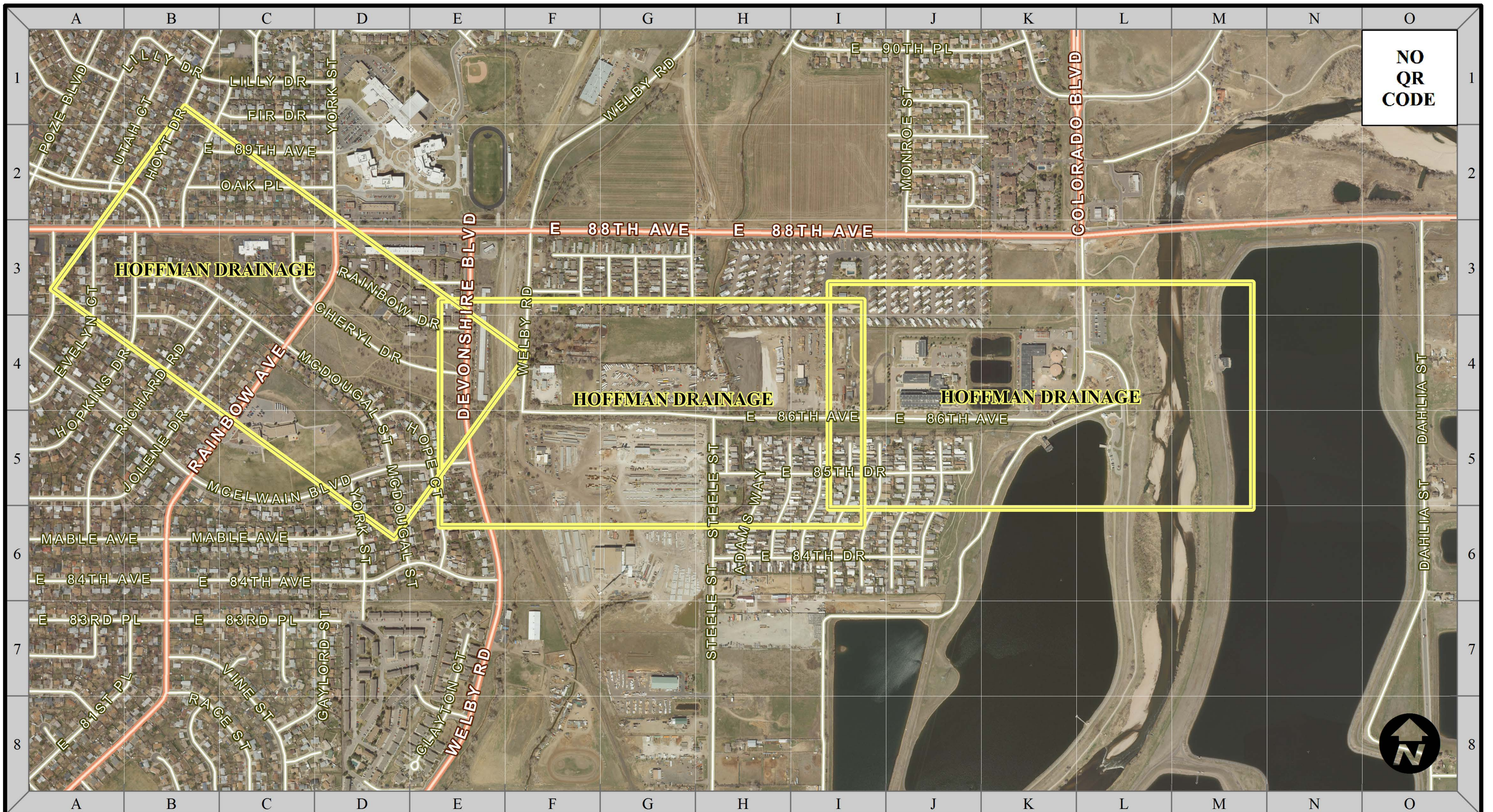


LEGEND

DEBRIS REMOVAL	WEED CONTROL
MATCH LINES	NATURAL AREA

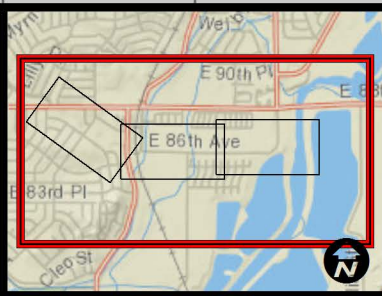
1 GRID LENGTH = 200'

HIDDEN LAKE DRAINAGEWAY



NO
QR
CODE

**URBAN DRAINAGE AND FLOOD
CONTROL DISTRICT
ROUTINE MAINTENANCE**



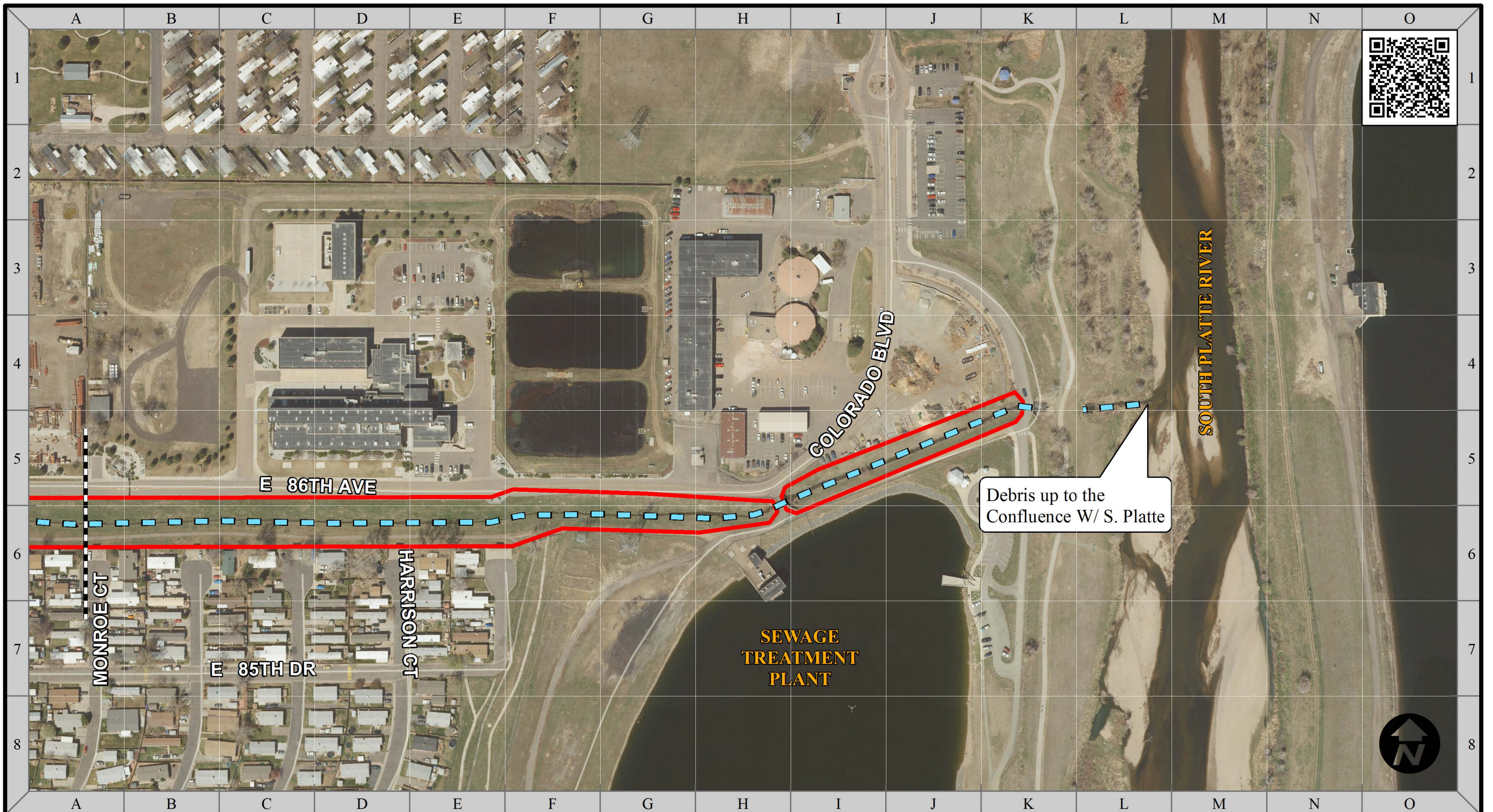
LEGEND

DEBRIS REMOVAL	WEED CONTROL
MATCH LINES	NATURAL AREA

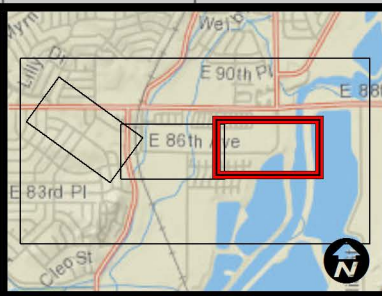
1 GRID LENGTH = 675'

INDEX MAP
Hoffman Drainage
Sheets 38 - 40

37 OF 93



URBAN DRAINAGE AND FLOOD CONTROL DISTRICT
ROUTINE MAINTENANCE



LEGEND

- DEBRIS REMOVAL
- WEED CONTROL
- MATCH LINES
- NATURAL AREA

1 GRID LENGTH = 200'

HOFFMAN DRAINAGE

38 OF 93



NO
QR
CODE

Clear Out All
Culverts Completely

E 86TH AVE

DEVONSHIRE BLVD

WELBY RD

STEELE ST

STEELE PL

ADAMS WAY

ADAMS CT

COOK WAY

E 85TH DR

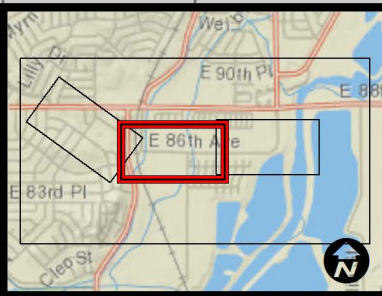
MADISON WAY

MADISON CT

MONROE WAY

MONROE CT

**URBAN DRAINAGE AND FLOOD
CONTROL DISTRICT**
ROUTINE MAINTENANCE

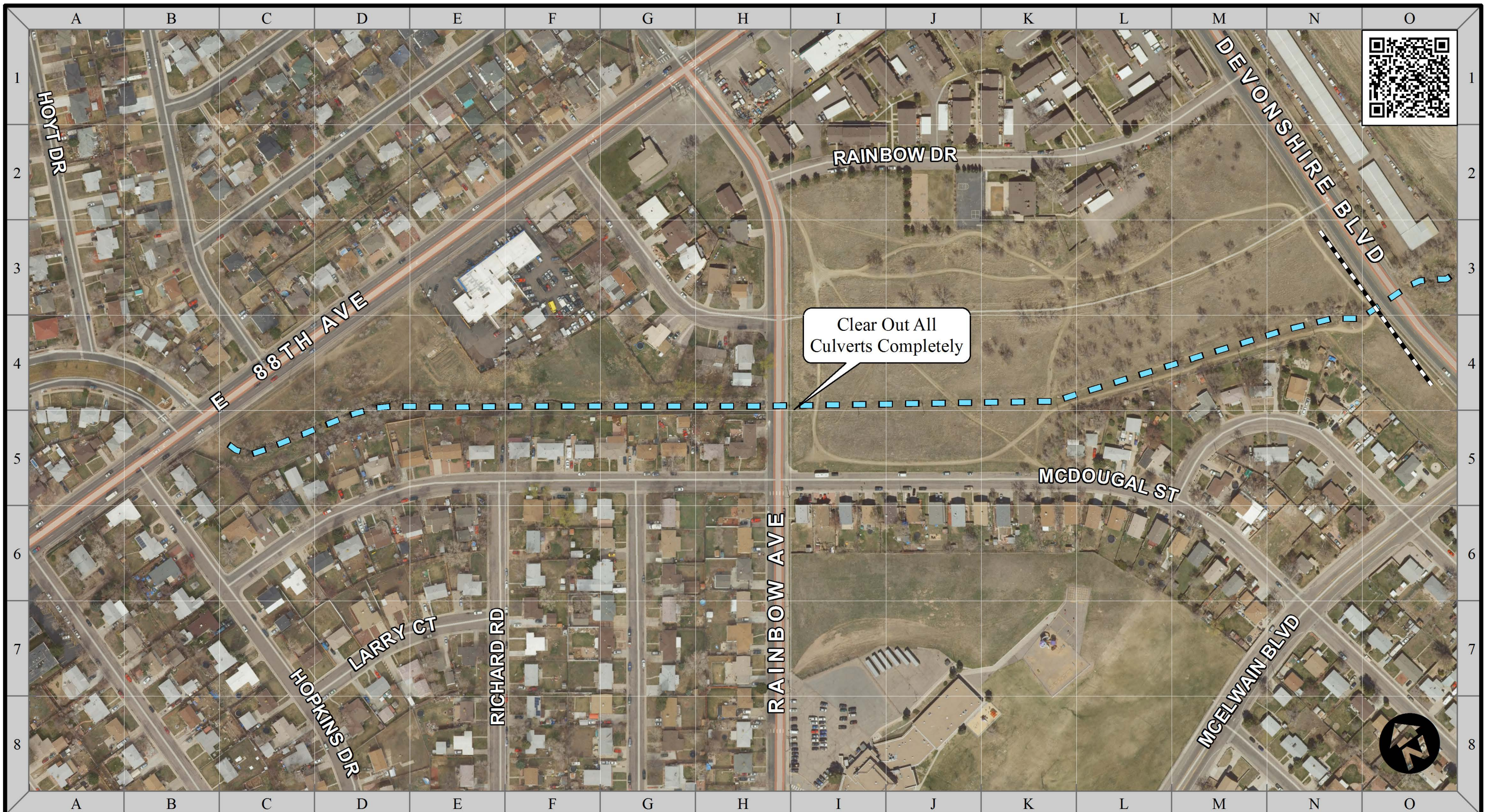


LEGEND

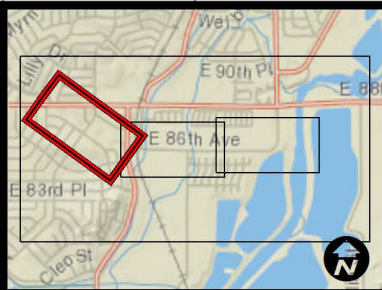
- DEBRIS REMOVAL
- WEED CONTROL
- MATCH LINES
- NATURAL AREA

1 GRID LENGTH = 200'

HOFFMAN DRAINAGE



URBAN DRAINAGE AND FLOOD CONTROL DISTRICT
ROUTINE MAINTENANCE

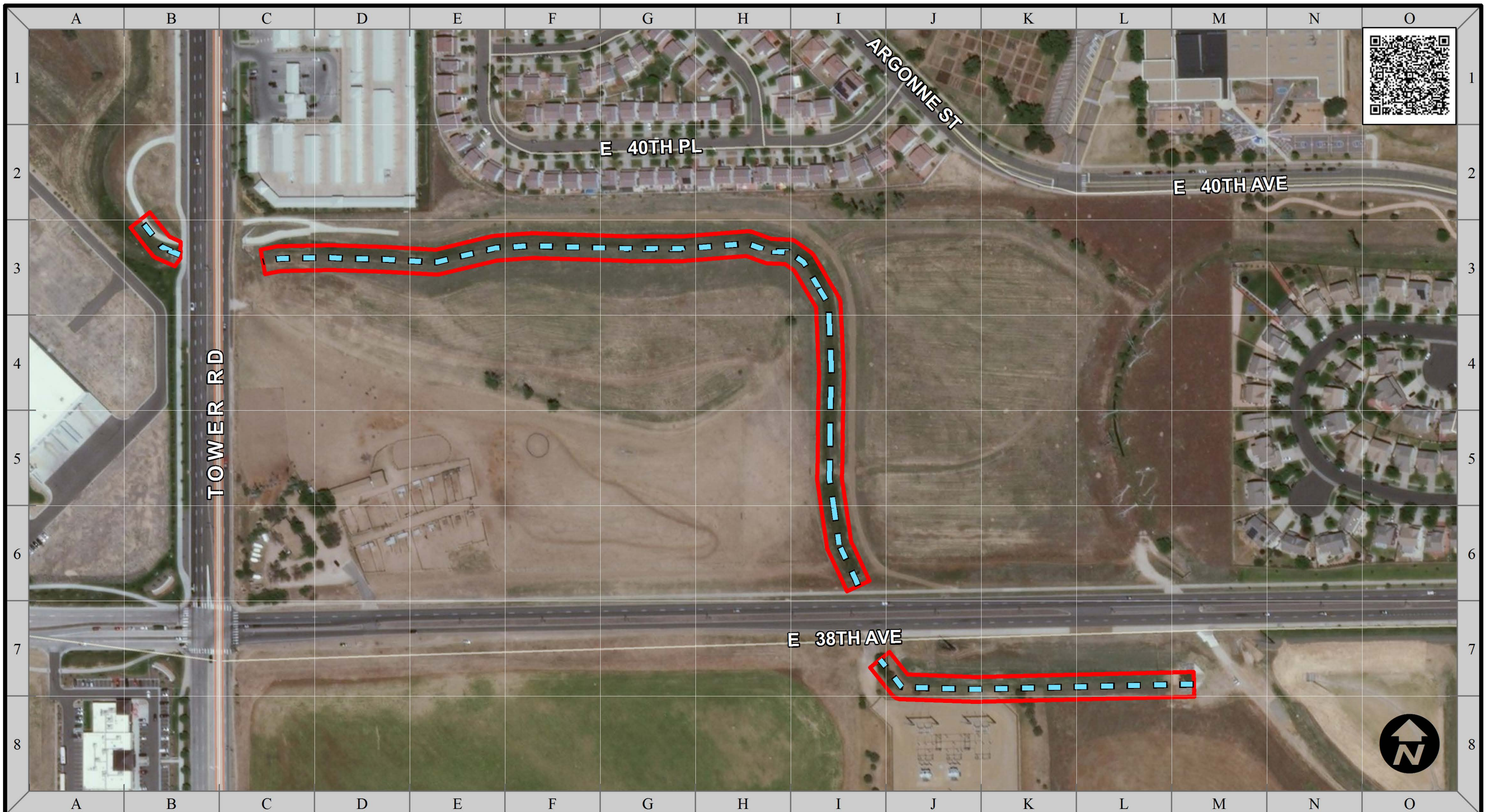


LEGEND

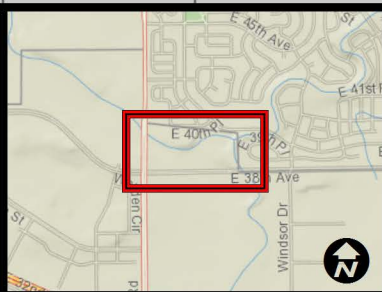
DEBRIS REMOVAL	WEED CONTROL
MATCH LINES	NATURAL AREA

1 GRID LENGTH = 200'

HOFFMAN DRAINAGE



URBAN DRAINAGE AND FLOOD CONTROL DISTRICT
ROUTINE MAINTENANCE



LEGEND

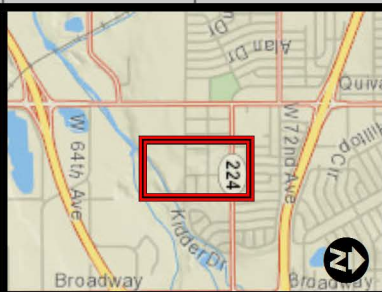
DEBRIS REMOVAL	WEED CONTROL
MATCH LINES	NATURAL AREA

1 GRID LENGTH = 200'

IRONDALE GULCH
BOLLING DRIVE TRIBUTARY
 Tower Rd and 38th Ave



URBAN DRAINAGE AND FLOOD CONTROL DISTRICT
ROUTINE MAINTENANCE



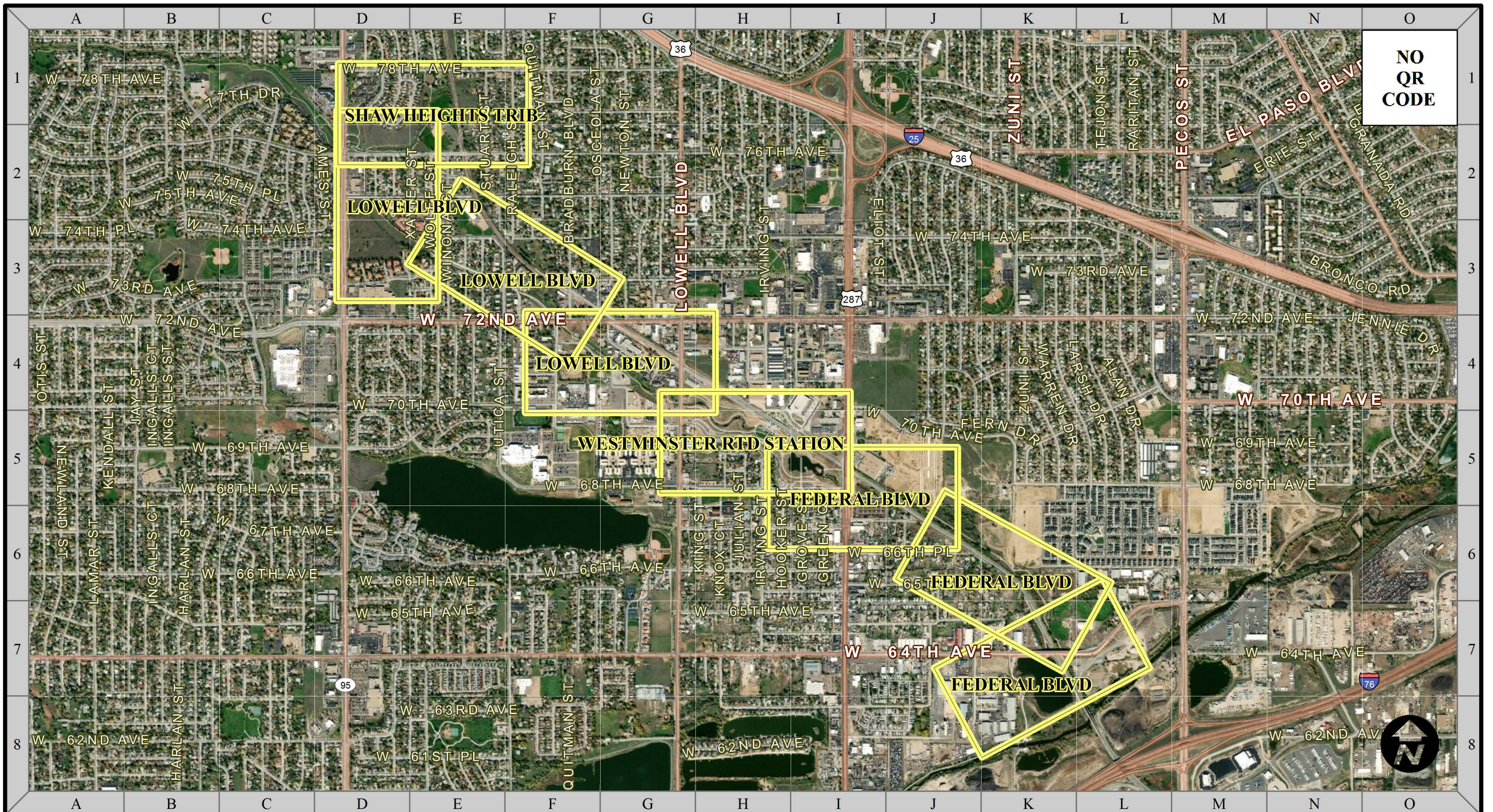
LEGEND

- DEBRIS REMOVAL
- WEED CONTROL
- MATCH LINES
- NATURAL AREA

1 GRID LENGTH = 200'

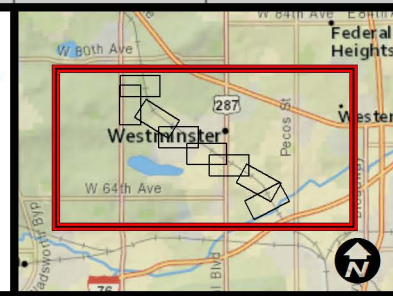
KALCEVIC GULCH

42 OF 93







**NO
QR
CODE**

**URBAN DRAINAGE AND FLOOD
CONTROL DISTRICT
ROUTINE MAINTENANCE**



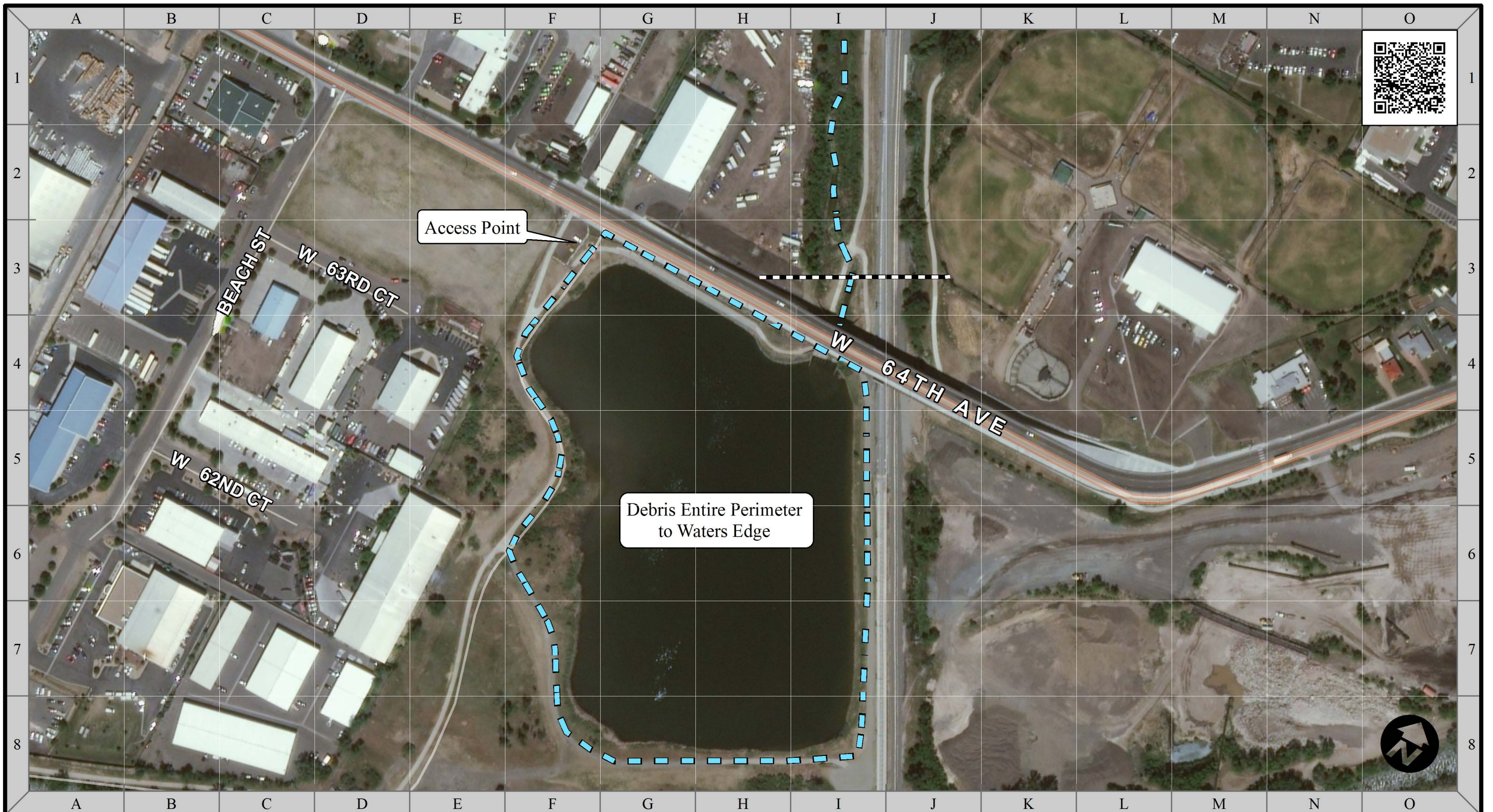
LEGEND

 DEBRIS REMOVAL	 WEED CONTROL
 MATCH LINES	 NATURAL AREA

1 GRID LENGTH = 1500'

INDEX MAP
Little Dry Creek
Sheets 44 - 51

43 OF 93



URBAN DRAINAGE AND FLOOD CONTROL DISTRICT
ROUTINE MAINTENANCE



LEGEND

DEBRIS REMOVAL	WEED CONTROL
MATCH LINES	NATURAL AREA

1 GRID LENGTH = 200'

LITTLE DRY CREEK
FEDERAL BLVD



URBAN DRAINAGE AND FLOOD CONTROL DISTRICT
ROUTINE MAINTENANCE



LEGEND

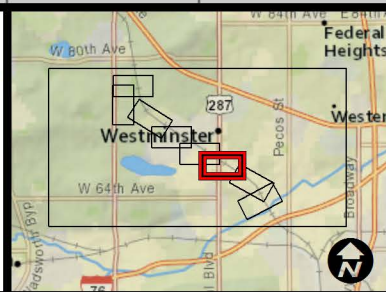
DEBRIS REMOVAL	WEED CONTROL
MATCH LINES	NATURAL AREA

1 GRID LENGTH = 200'

LITTLE DRY CREEK
FEDERAL BLVD



URBAN DRAINAGE AND FLOOD CONTROL DISTRICT
ROUTINE MAINTENANCE

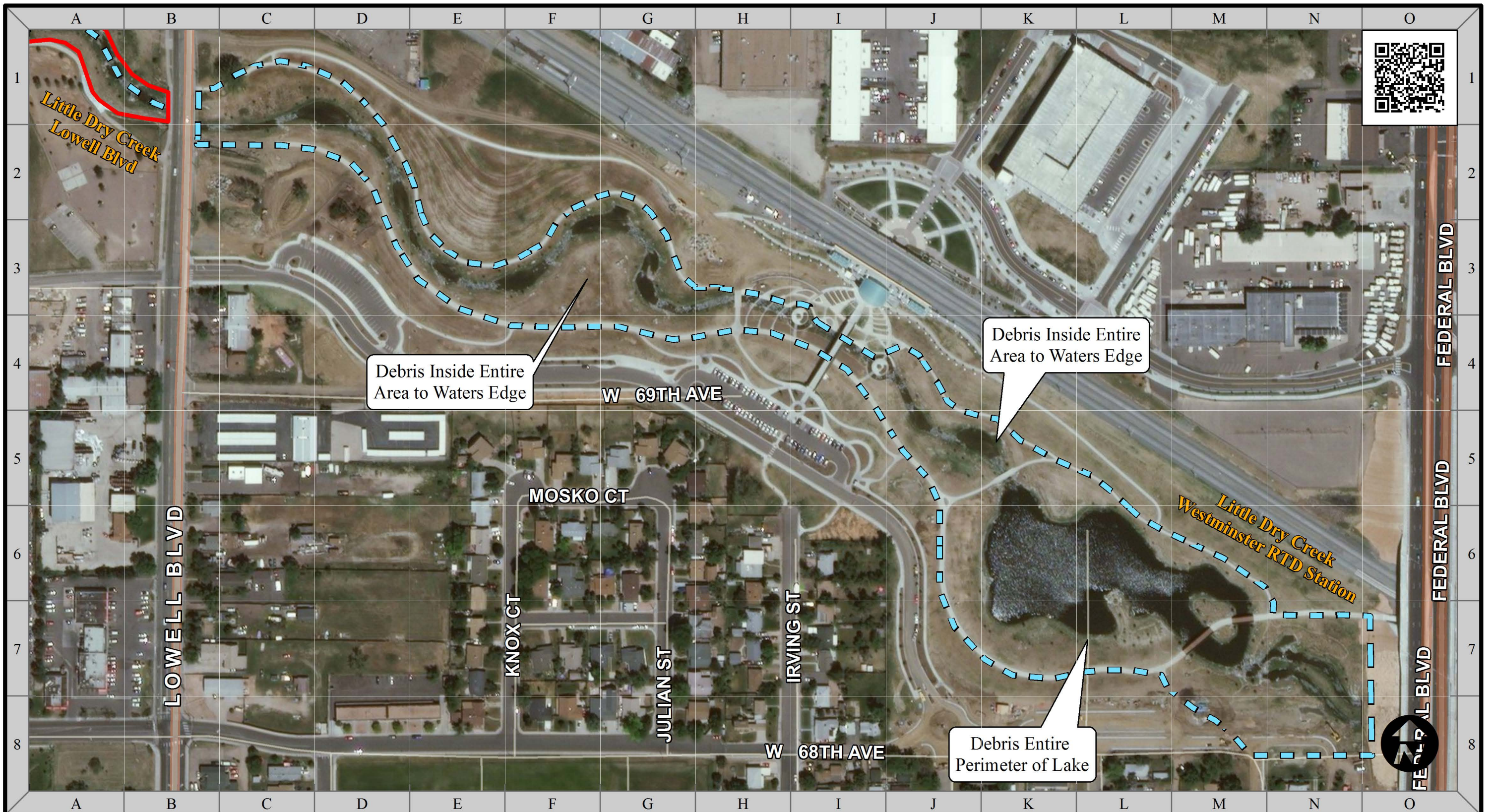


LEGEND

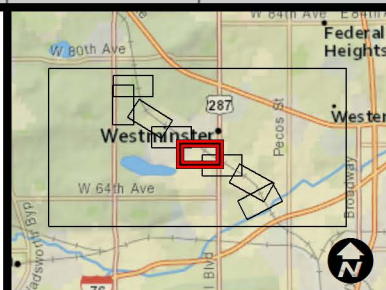
- DEBRIS REMOVAL
- WEED CONTROL
- MATCH LINES
- NATURAL AREA

1 GRID LENGTH = 200'

LITTLE DRY CREEK
FEDERAL BLVD



URBAN DRAINAGE AND FLOOD CONTROL DISTRICT
ROUTINE MAINTENANCE

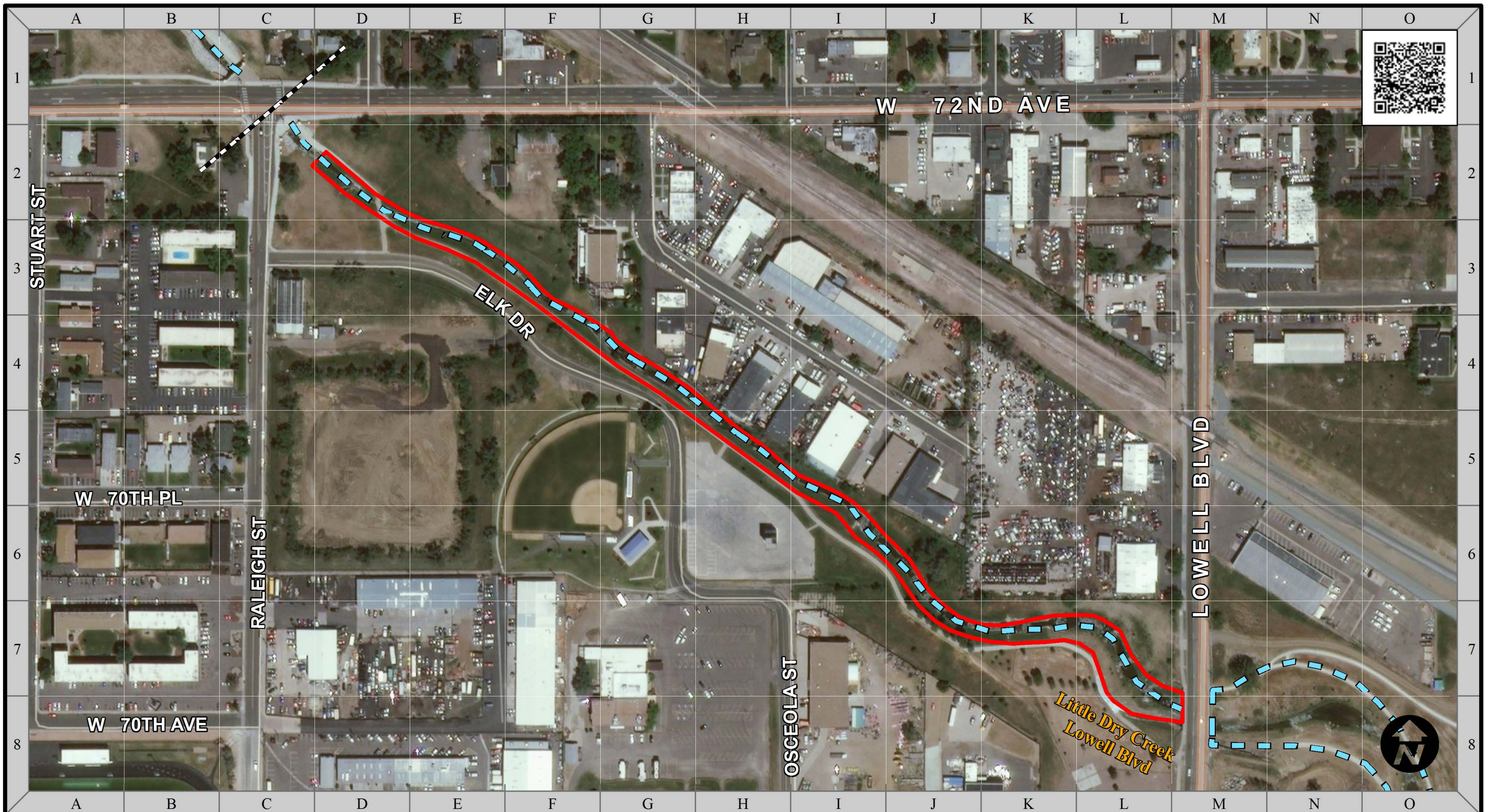


LEGEND

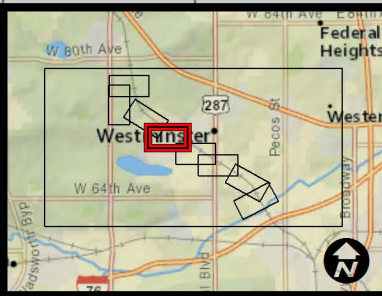
- DEBRIS REMOVAL
- WEED CONTROL
- MATCH LINES
- NATURAL AREA

1 GRID LENGTH = 200'

LITTLE DRY CREEK
WESTMINSTER RTD STATION



URBAN DRAINAGE AND FLOOD CONTROL DISTRICT
ROUTINE MAINTENANCE

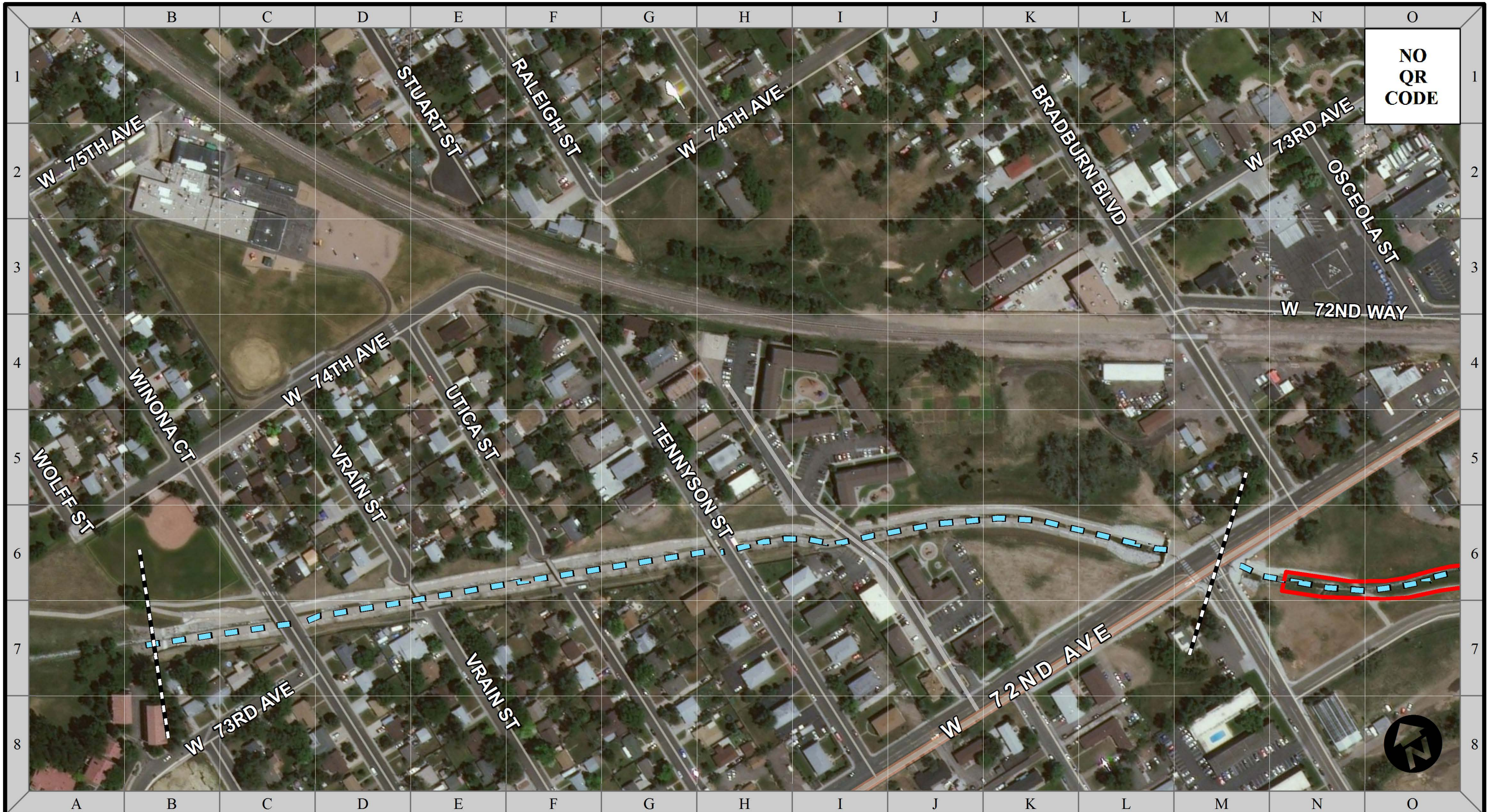


LEGEND

DEBRIS REMOVAL	WEED CONTROL
MATCH LINES	NATURAL AREA

1 GRID LENGTH = 200'

LITTLE DRY CREEK
LOWELL BLVD



NO
QR
CODE

**URBAN DRAINAGE AND FLOOD
CONTROL DISTRICT**
ROUTINE MAINTENANCE



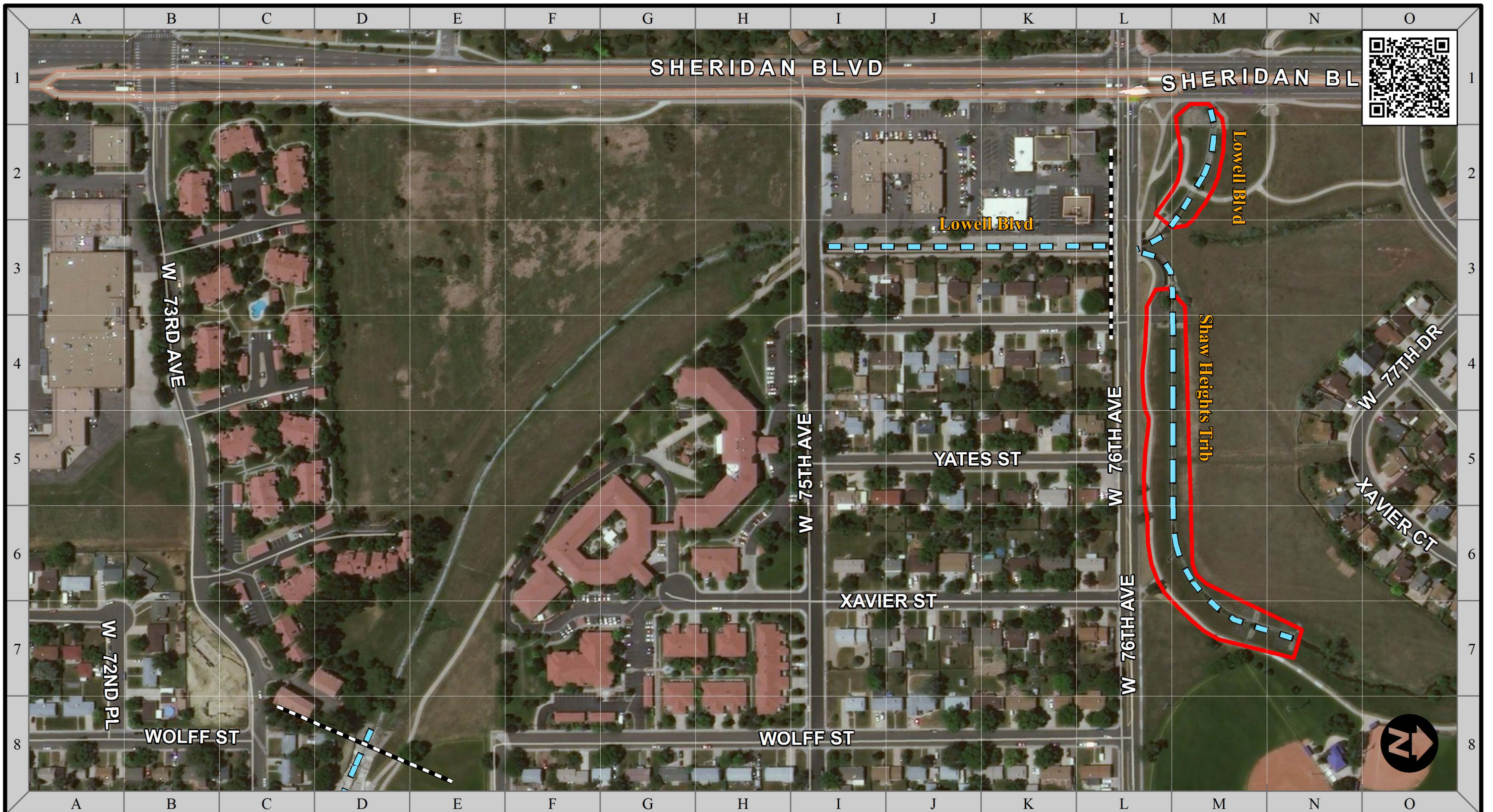
LEGEND

DEBRIS REMOVAL	WEED CONTROL
MATCH LINES	NATURAL AREA

1 GRID LENGTH = 200'

LITTLE DRY CREEK
LOWELL BLVD

49 OF 93



URBAN DRAINAGE AND FLOOD CONTROL DISTRICT
ROUTINE MAINTENANCE

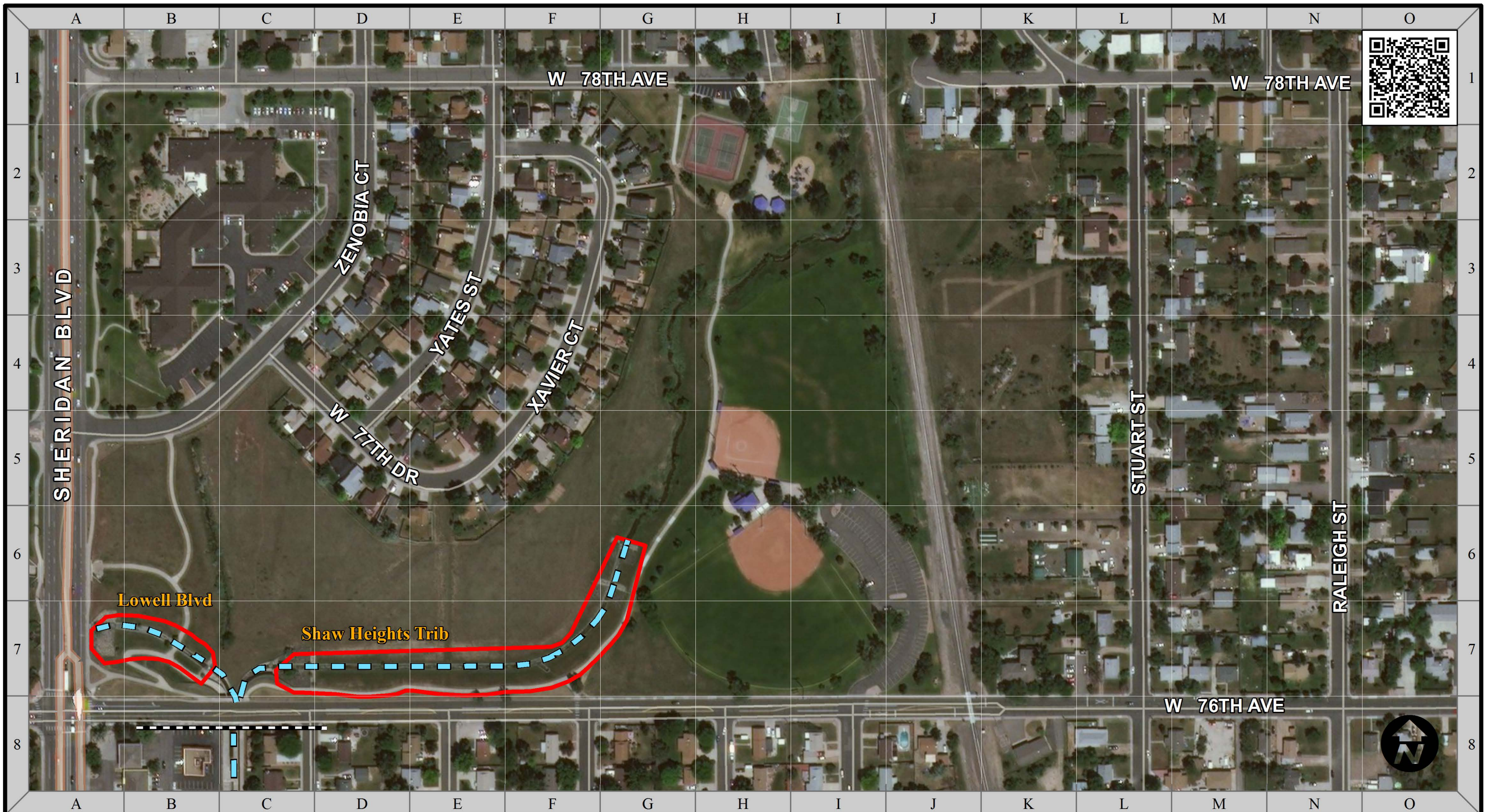


LEGEND

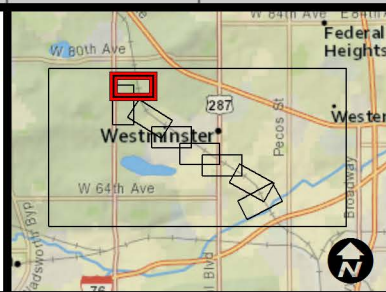
DEBRIS REMOVAL	WEED CONTROL
MATCH LINES	NATURAL AREA

1 GRID LENGTH = 200'

LITTLE DRY CREEK
LOWELL BLVD



**URBAN DRAINAGE AND FLOOD
CONTROL DISTRICT
ROUTINE MAINTENANCE**

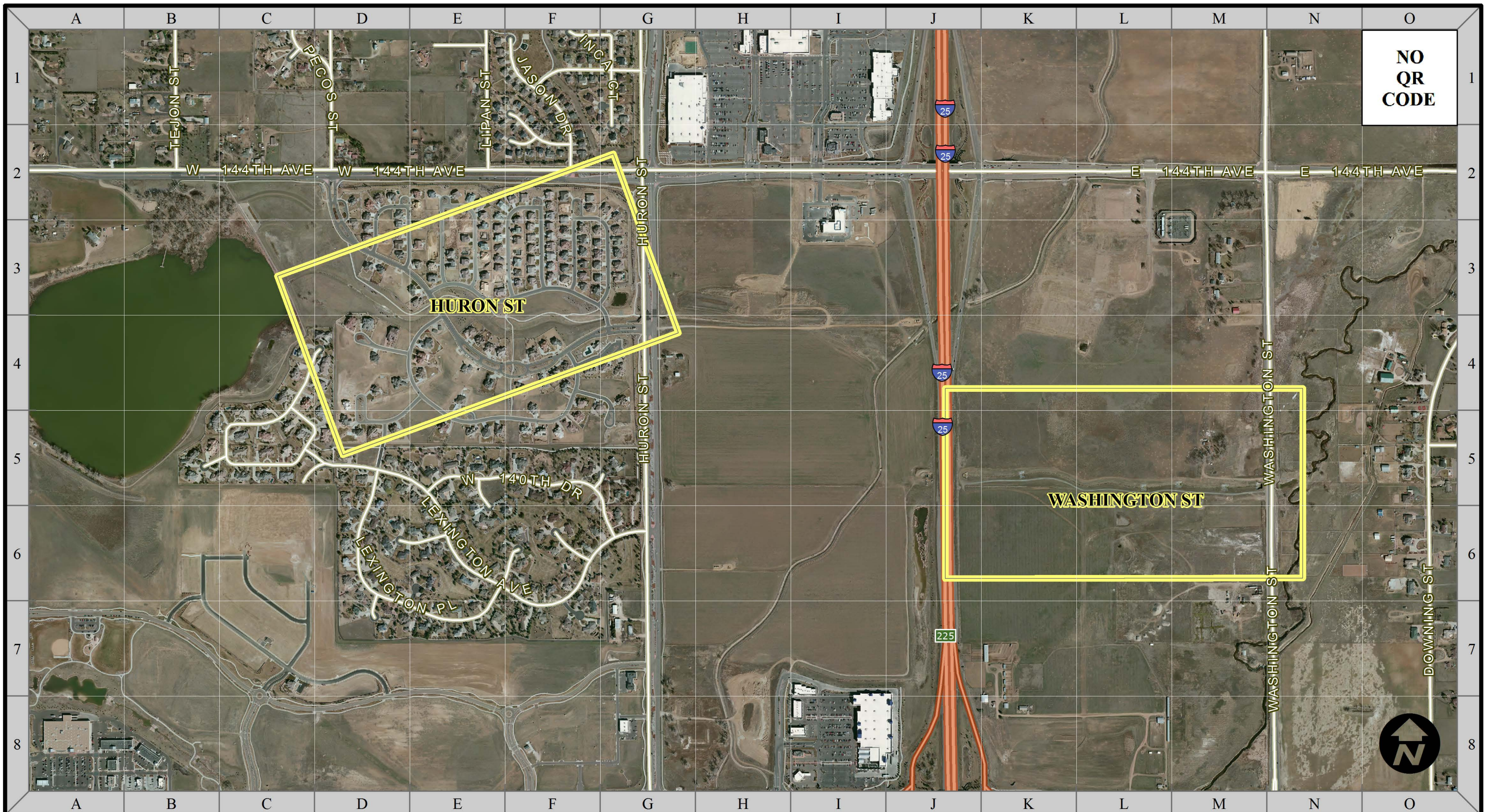


LEGEND

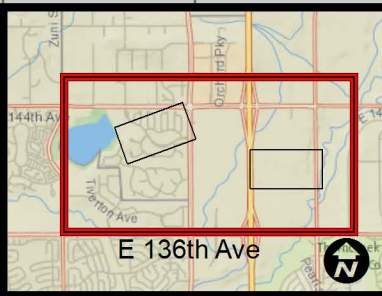
DEBRIS REMOVAL	WEED CONTROL
MATCH LINES	NATURAL AREA

1 GRID LENGTH = 200'





**LITTLE DRY CREEK
SHAW HEIGHTS TRIB**



URBAN DRAINAGE AND FLOOD CONTROL DISTRICT
ROUTINE MAINTENANCE

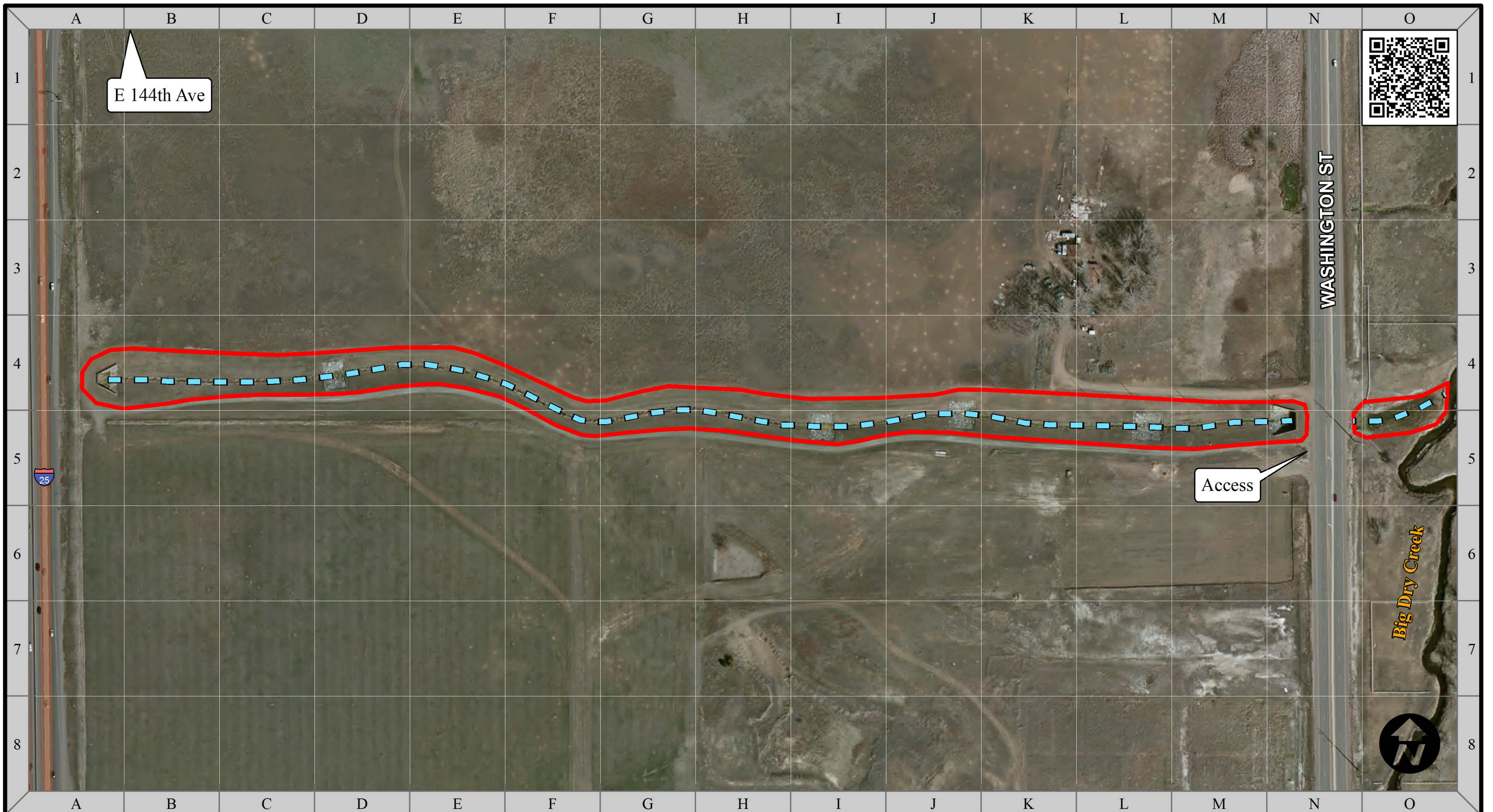


LEGEND

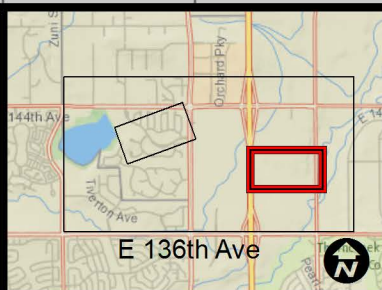
 DEBRIS REMOVAL	 WEED CONTROL
 MATCH LINES	 NATURAL AREA

1 GRID LENGTH = 800'

INDEX MAP
 McKay Lake Drainageway
 Sheets 53 - 54



URBAN DRAINAGE AND FLOOD CONTROL DISTRICT
ROUTINE MAINTENANCE



LEGEND

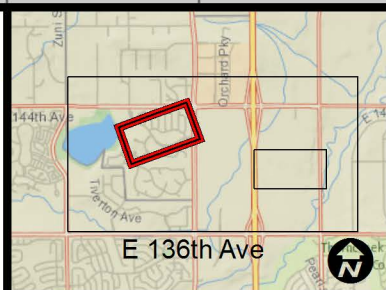
DEBRIS REMOVAL	WEED CONTROL
MATCH LINES	NATURAL AREA

1 GRID LENGTH = 200'

MCKAY LAKE DRAINAGEWAY
 Washington St



URBAN DRAINAGE AND FLOOD CONTROL DISTRICT
ROUTINE MAINTENANCE

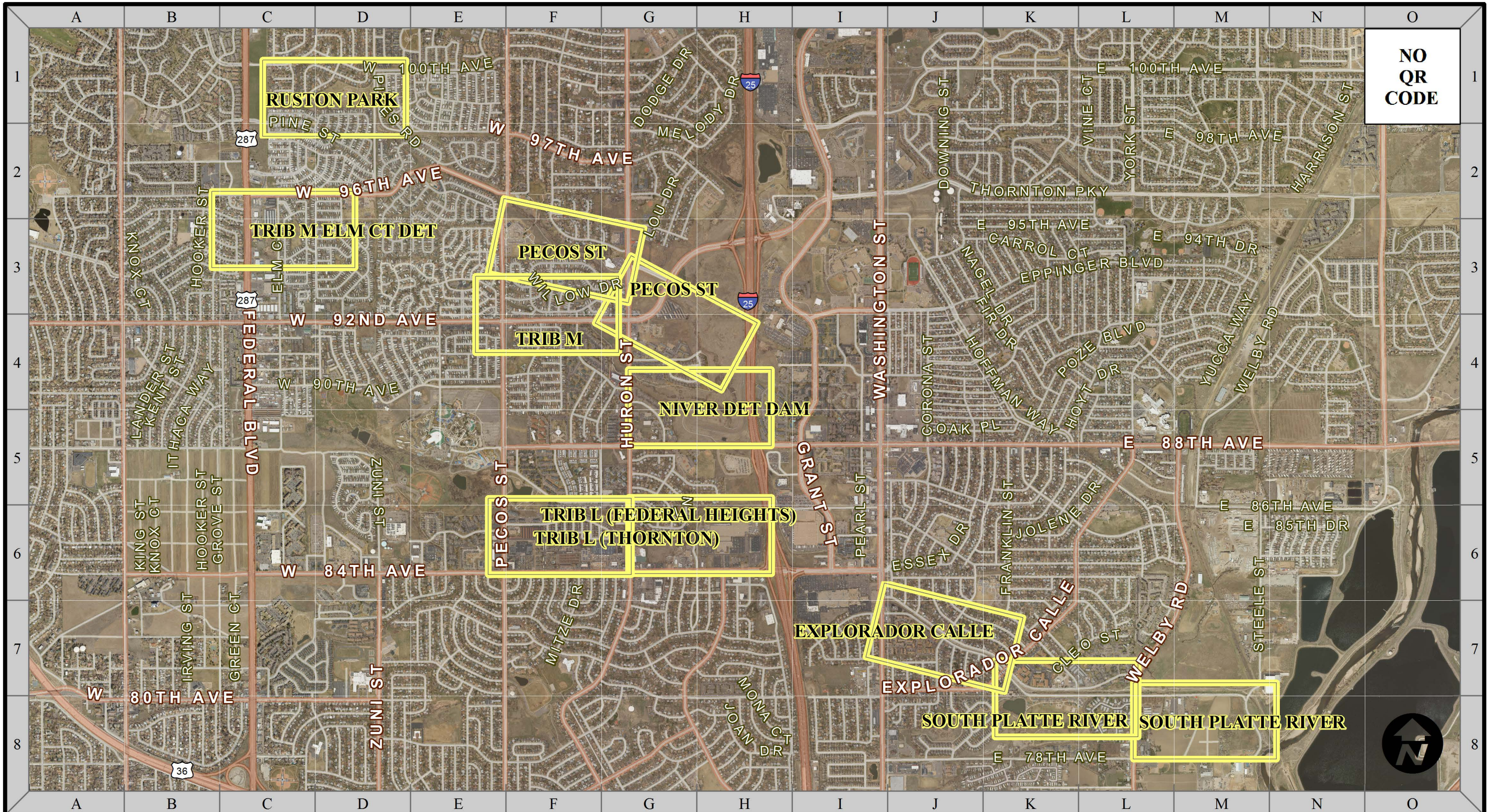


LEGEND

DEBRIS REMOVAL	WEED CONTROL
MATCH LINES	NATURAL AREA

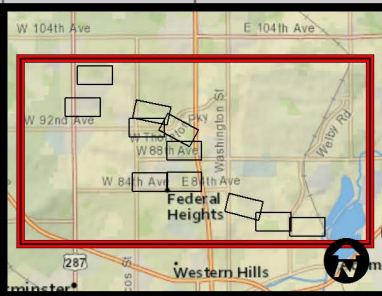
1 GRID LENGTH = 200'

MCKAY LAKE DRAINAGEWAY
 Huron St



**NO
QR
CODE**

**URBAN DRAINAGE AND FLOOD
CONTROL DISTRICT
ROUTINE MAINTENANCE**



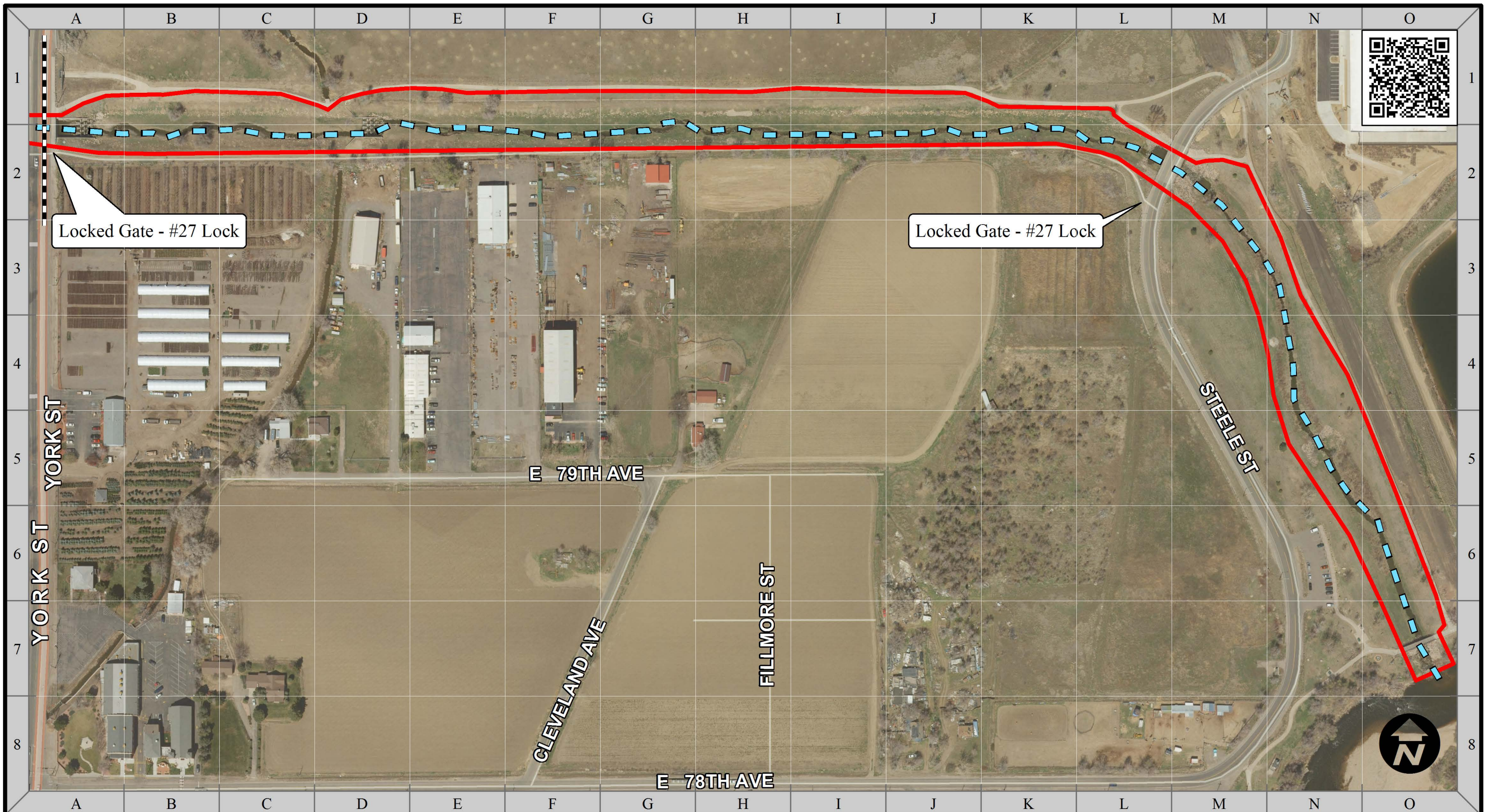
LEGEND

DEBRIS REMOVAL	WEED CONTROL
MATCH LINES	NATURAL AREA

1 GRID LENGTH = 2000'

INDEX MAP
Niver Creek
Sheets 56 - 66

55 OF 93



URBAN DRAINAGE AND FLOOD CONTROL DISTRICT
ROUTINE MAINTENANCE

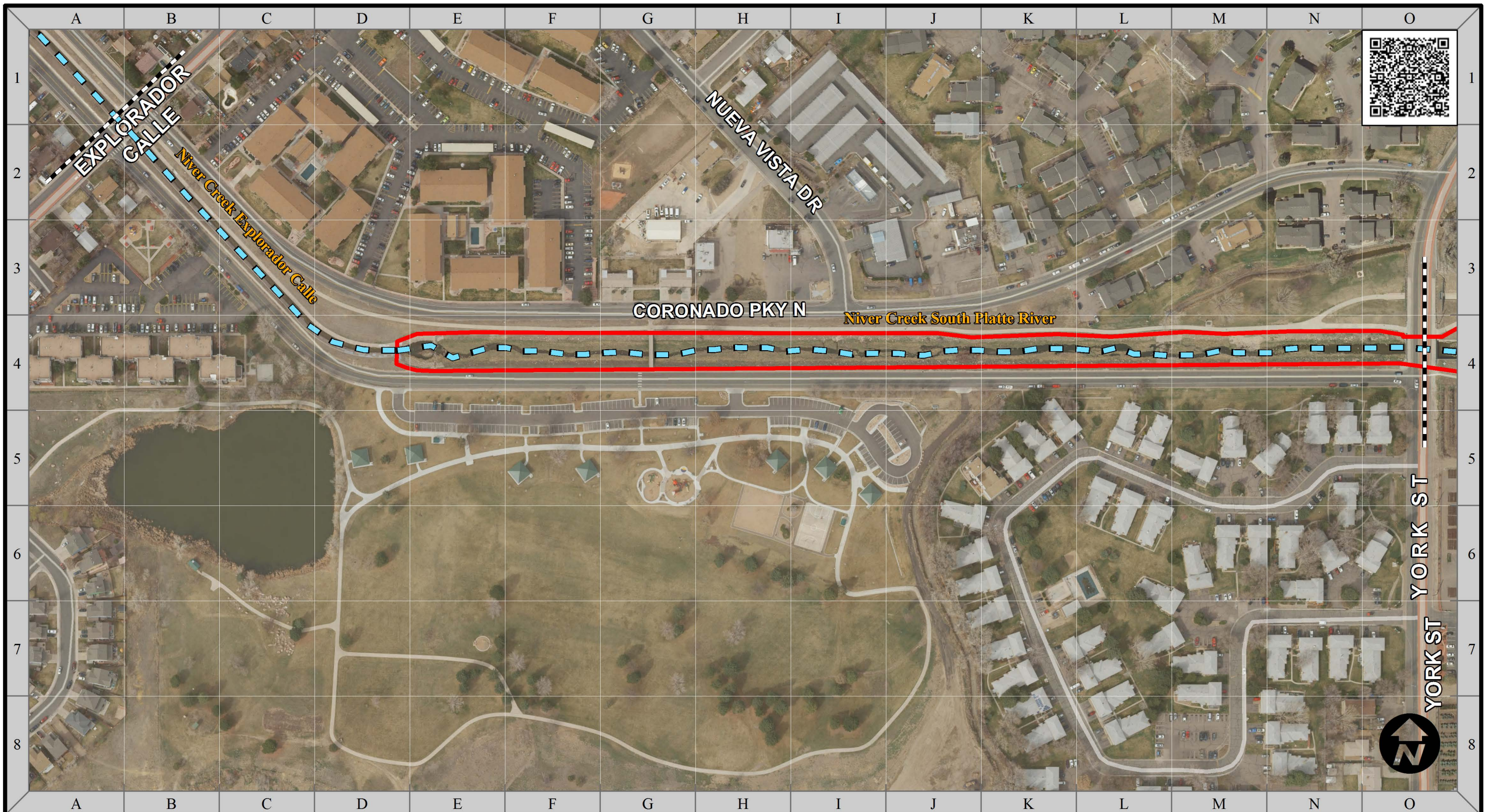


LEGEND

- DEBRIS REMOVAL
- WEED CONTROL
- NATURAL AREA
- MATCH LINES

1 GRID LENGTH = 200'

NIVER CREEK
SOUTH PLATTE RIVER



URBAN DRAINAGE AND FLOOD CONTROL DISTRICT
ROUTINE MAINTENANCE




LEGEND

- DEBRIS REMOVAL
- WEED CONTROL
- MATCH LINES
- NATURAL AREA

1 GRID LENGTH = 200'





NIVER CREEK
SOUTH PLATTE RIVER



**URBAN DRAINAGE AND FLOOD
CONTROL DISTRICT
ROUTINE MAINTENANCE**

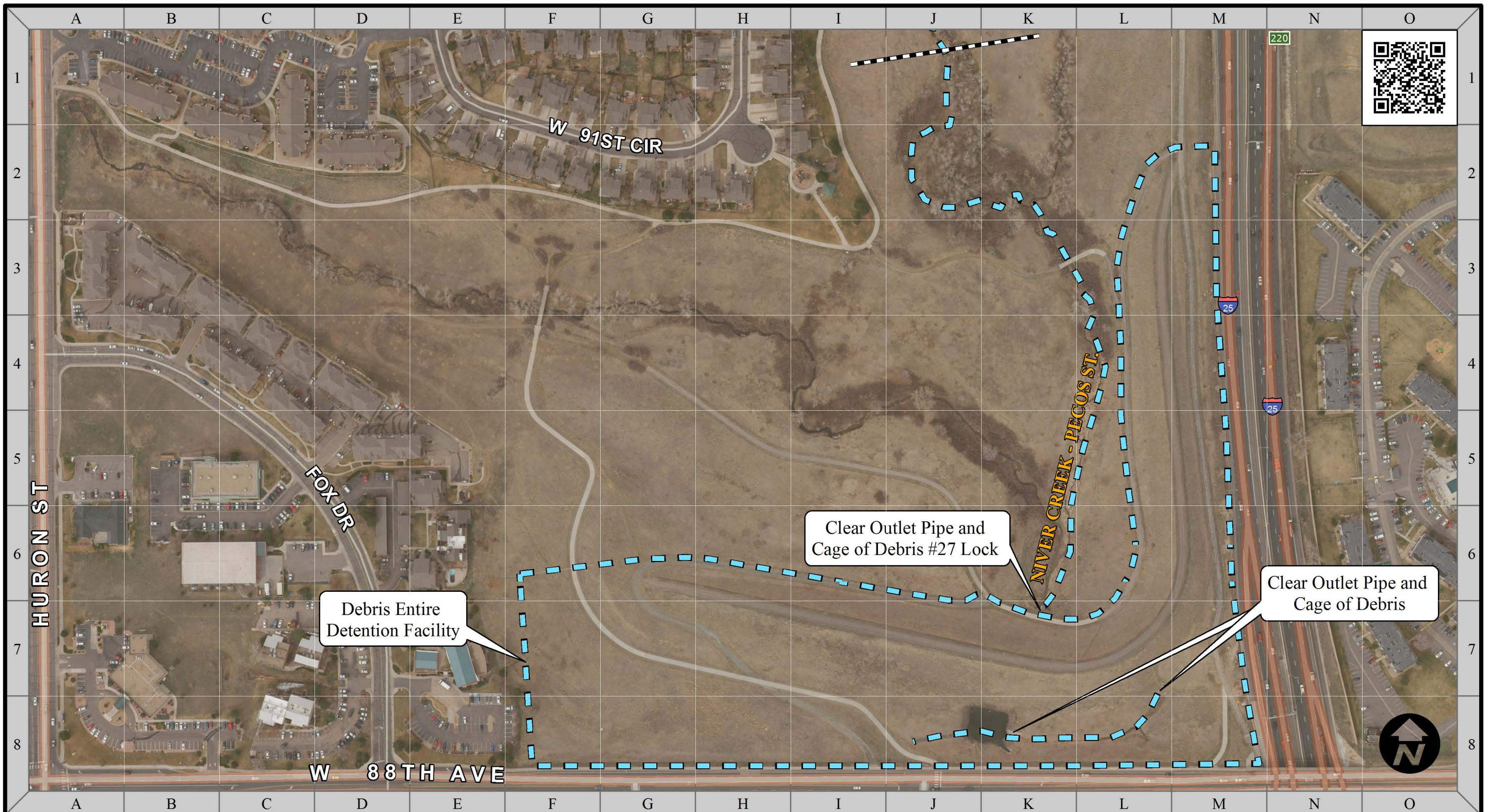


LEGEND

 DEBRIS REMOVAL	 WEED CONTROL
 MATCH LINES	 NATURAL AREA

1 GRID LENGTH = 200'

**NIVER CREEK
EXPLORADOR CALLE**



URBAN DRAINAGE AND FLOOD CONTROL DISTRICT
ROUTINE MAINTENANCE

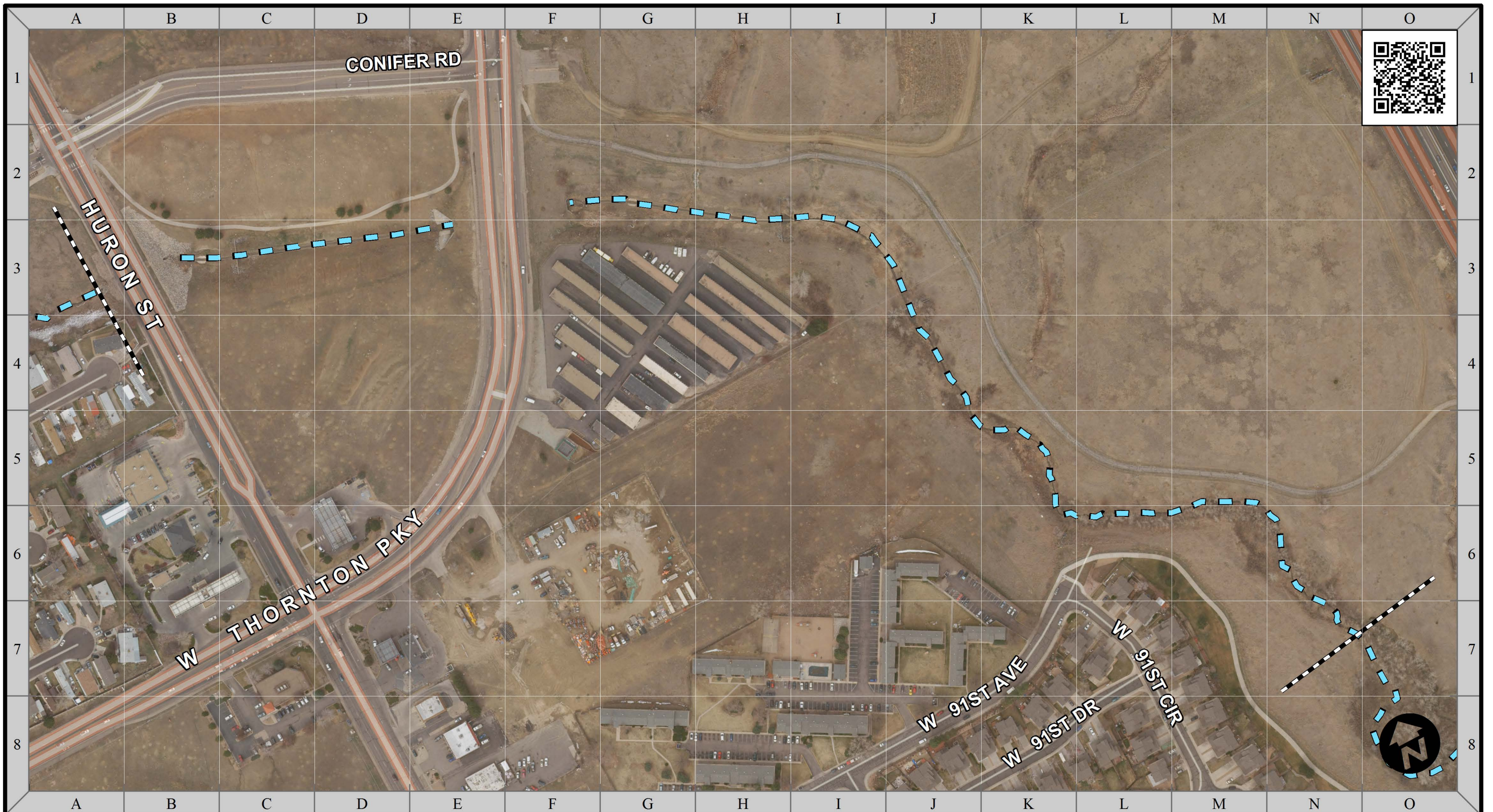


LEGEND

- DEBRIS REMOVAL
- WEED CONTROL
- MATCH LINES
- NATURAL AREA

1 GRID LENGTH = 200'

NIVER CREEK
NIVER DET DAM



URBAN DRAINAGE AND FLOOD CONTROL DISTRICT
ROUTINE MAINTENANCE



LEGEND

- DEBRIS REMOVAL
- WEED CONTROL
- MATCH LINES
- NATURAL AREA

1 GRID LENGTH = 200'

NIVER CREEK
PECOS ST



URBAN DRAINAGE AND FLOOD CONTROL DISTRICT
ROUTINE MAINTENANCE



LEGEND

- DEBRIS REMOVAL
- WEED CONTROL
- MATCH LINES
- NATURAL AREA

1 GRID LENGTH = 200'

NIVER CREEK
PECOS ST

61 OF 93



URBAN DRAINAGE AND FLOOD CONTROL DISTRICT
ROUTINE MAINTENANCE



LEGEND

- DEBRIS REMOVAL
- WEED CONTROL
- MATCH LINES
- NATURAL AREA

1 GRID LENGTH = 200'

NIVER CREEK
RUSTON PARK



URBAN DRAINAGE AND FLOOD CONTROL DISTRICT
ROUTINE MAINTENANCE



LEGEND

- DEBRIS REMOVAL
- WEED CONTROL
- MATCH LINES
- NATURAL AREA

1 GRID LENGTH = 200'





NIVER CREEK TRIBUTIAL
(FEDERAL HEIGHTS)



URBAN DRAINAGE AND FLOOD CONTROL DISTRICT
ROUTINE MAINTENANCE



LEGEND

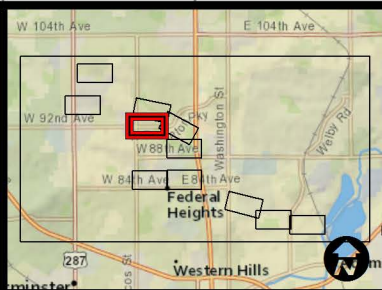
 DEBRIS REMOVAL	 WEED CONTROL
 MATCH LINES	 NATURAL AREA

1 GRID LENGTH = 200'

NIVER CREEK
TRIBAL
(THORNTON)



**URBAN DRAINAGE AND FLOOD
CONTROL DISTRICT
ROUTINE MAINTENANCE**



LEGEND

DEBRIS REMOVAL	WEED CONTROL
MATCH LINES	NATURAL AREA

1 GRID LENGTH = 200'

**NIVER CREEK
TRIBUT M**



URBAN DRAINAGE AND FLOOD CONTROL DISTRICT
ROUTINE MAINTENANCE

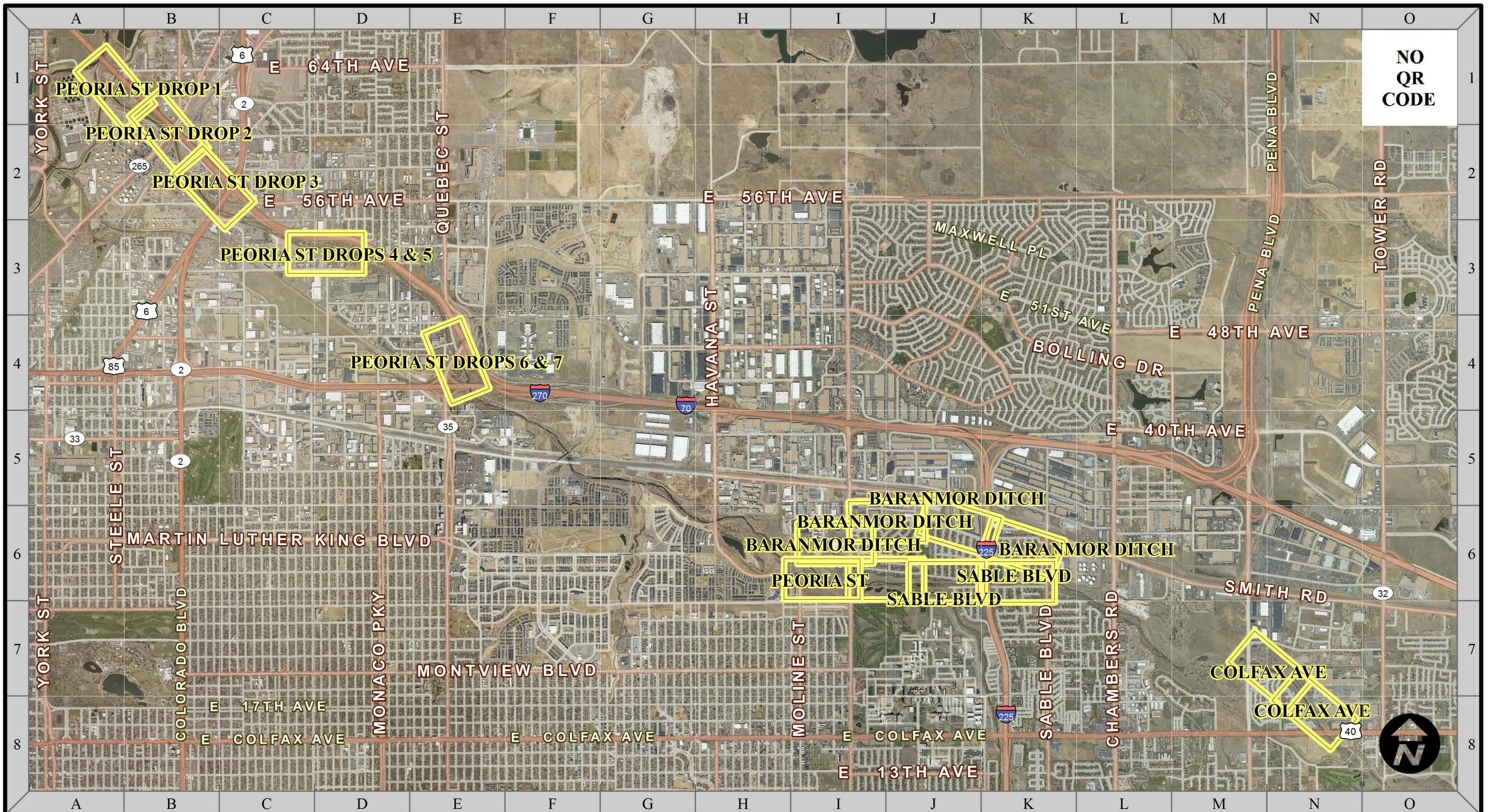


LEGEND

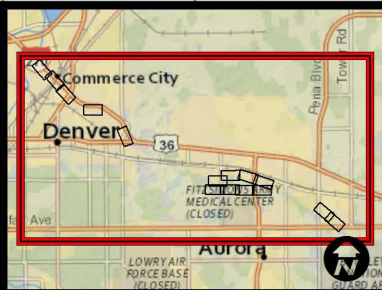
- ▬ DEBRIS REMOVAL
- ▬ WEED CONTROL
- ▬ MATCH LINES
- ▬ NATURAL AREA

1 GRID LENGTH = 200'





NIVER CREEK
TRIB M
ELM CT DET



URBAN DRAINAGE AND FLOOD CONTROL DISTRICT
ROUTINE MAINTENANCE

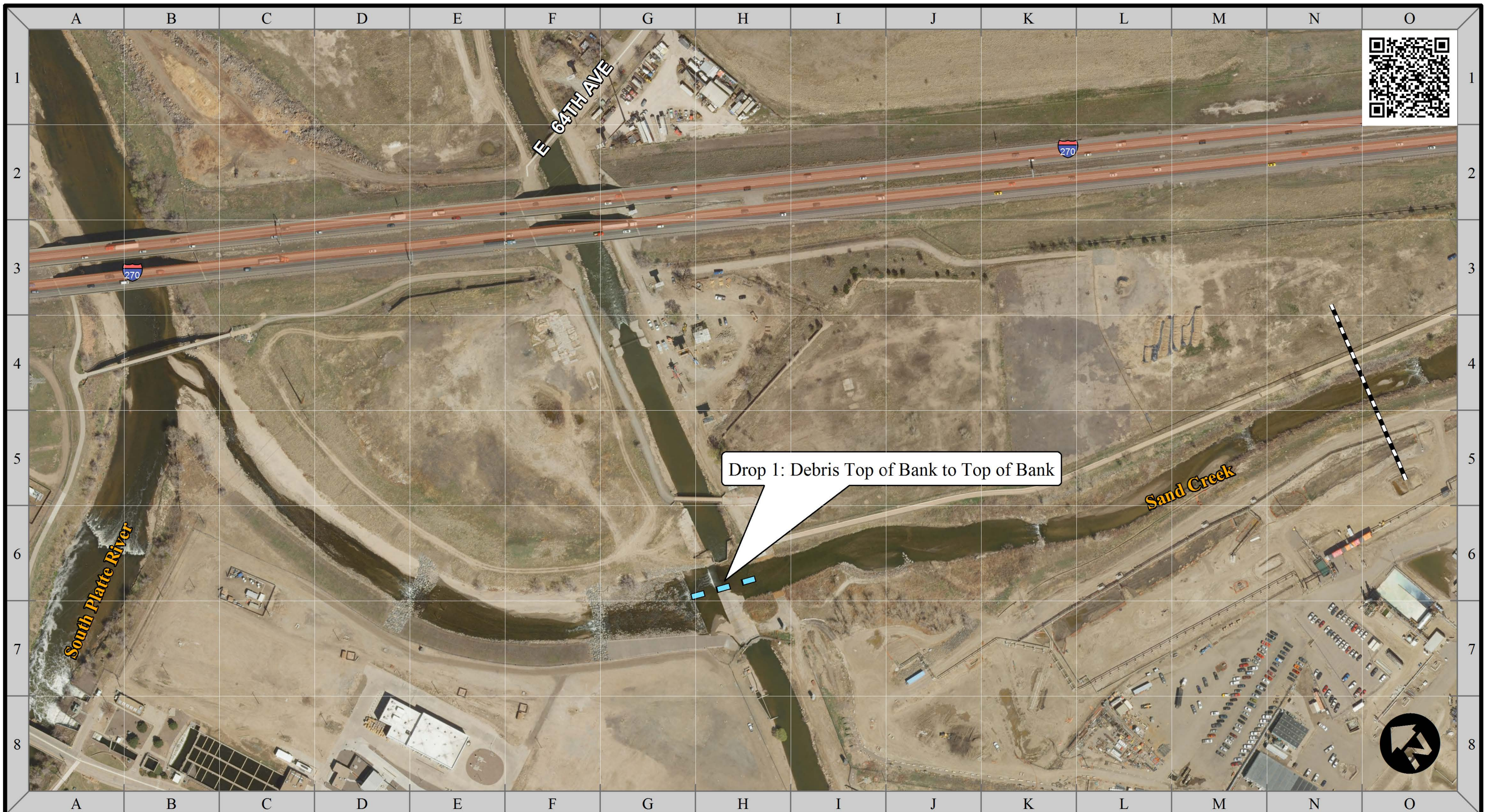


LEGEND

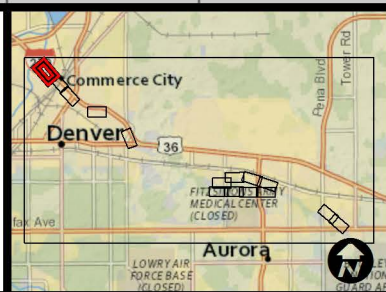
 DEBRIS REMOVAL	 WEED CONTROL
 MATCH LINES	 NATURAL AREA

1 GRID LENGTH = 3750'

INDEX MAP
 Sand Creek
 Sheets 68 - 82



**URBAN DRAINAGE AND FLOOD
CONTROL DISTRICT
ROUTINE MAINTENANCE**

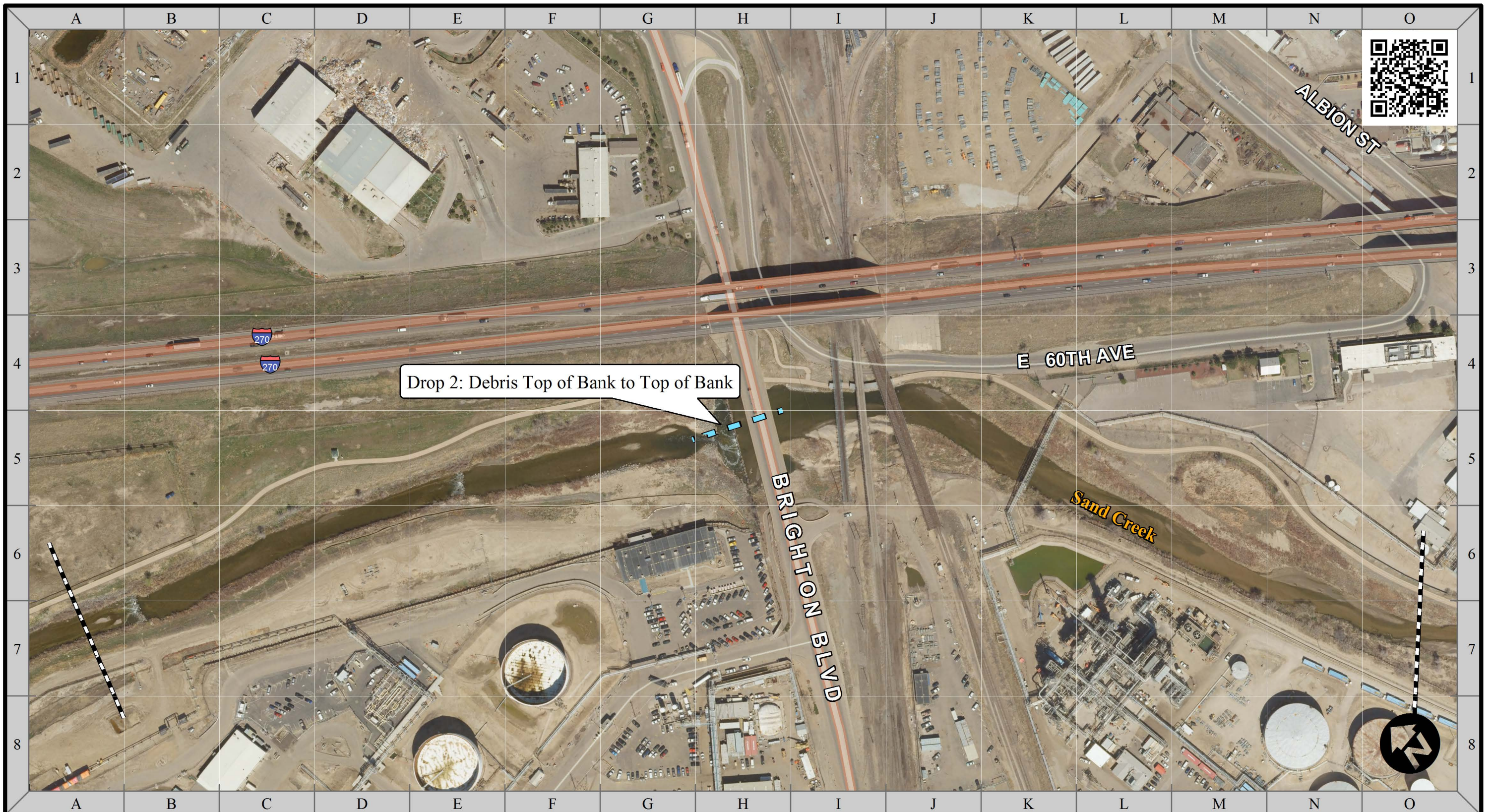


LEGEND

DEBRIS REMOVAL	WEED CONTROL
MATCH LINES	NATURAL AREA

1 GRID LENGTH = 200'

**SAND CREEK
PEORIA ST
DROP 1**



URBAN DRAINAGE AND FLOOD CONTROL DISTRICT
ROUTINE MAINTENANCE

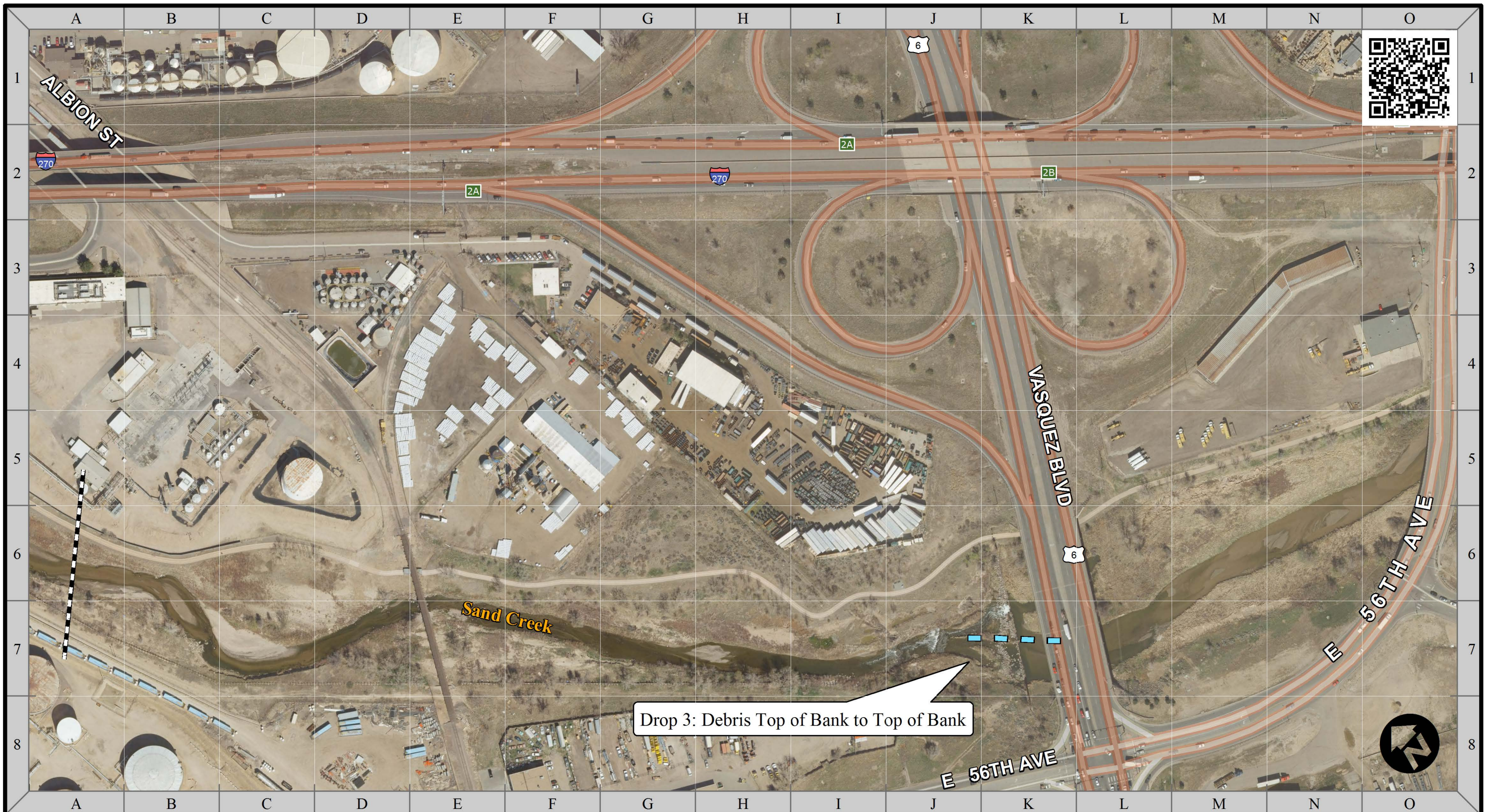


LEGEND

- DEBRIS REMOVAL
- WEED CONTROL
- MATCH LINES
- NATURAL AREA

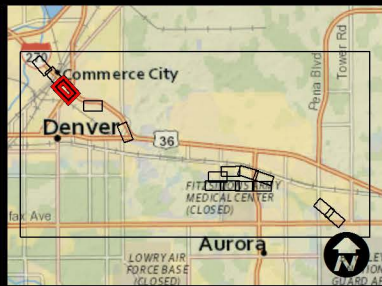
1 GRID LENGTH = 200'

SAND CREEK
PEORIA ST
DROP 2



Drop 3: Debris Top of Bank to Top of Bank

URBAN DRAINAGE AND FLOOD CONTROL DISTRICT
ROUTINE MAINTENANCE

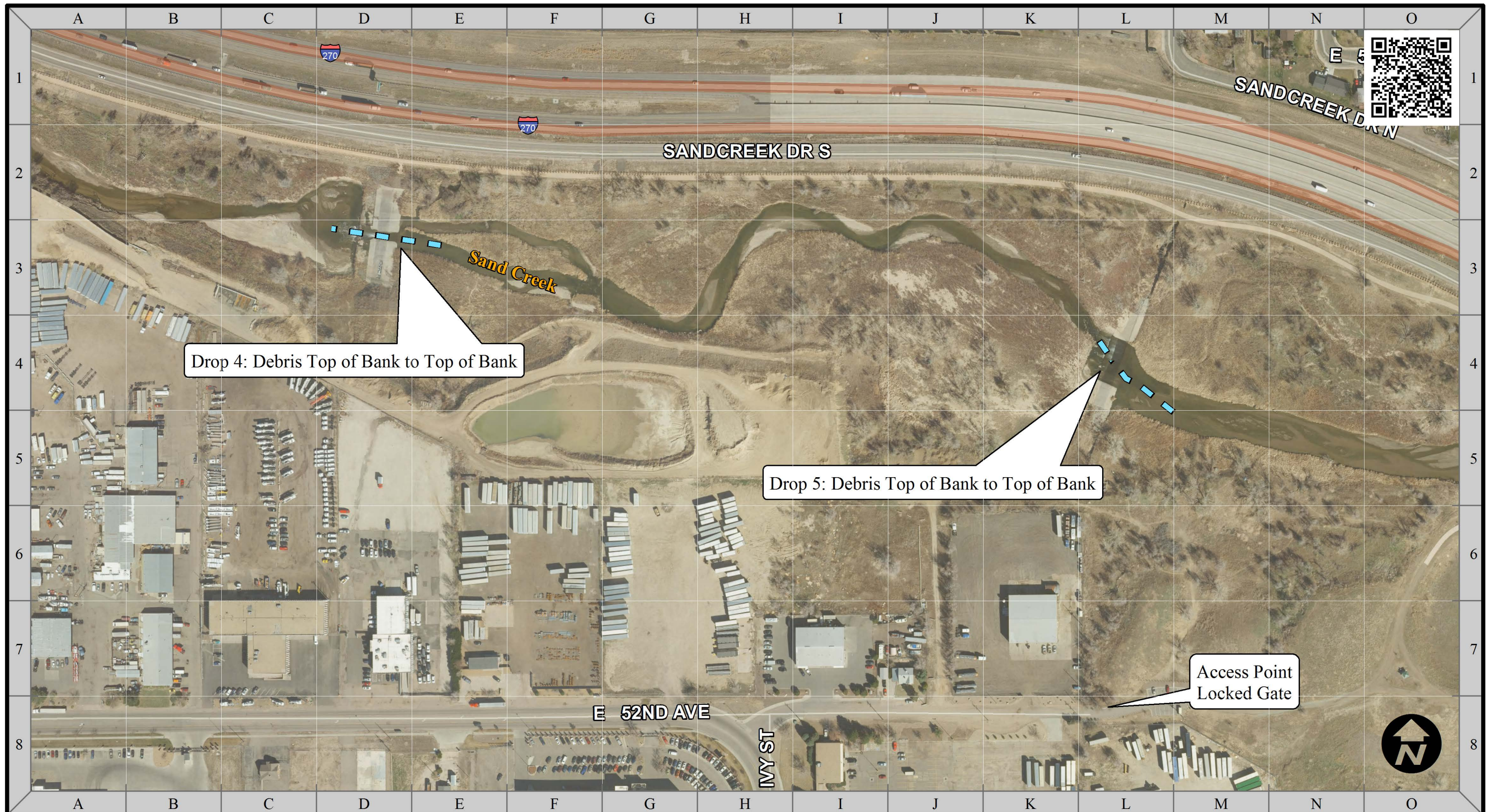


LEGEND

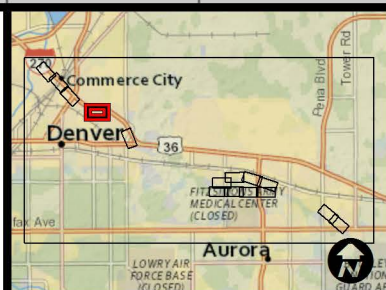
DEBRIS REMOVAL	WEED CONTROL
MATCH LINES	NATURAL AREA

1 GRID LENGTH = 200'

SAND CREEK
PEORIA ST
DROP 3



URBAN DRAINAGE AND FLOOD CONTROL DISTRICT
ROUTINE MAINTENANCE



LEGEND

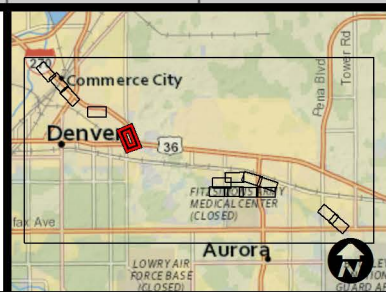
DEBRIS REMOVAL	WEED CONTROL
MATCH LINES	NATURAL AREA

1 GRID LENGTH = 200'

SAND CREEK
PEORIA ST
DROPS 4 & 5



URBAN DRAINAGE AND FLOOD CONTROL DISTRICT
ROUTINE MAINTENANCE

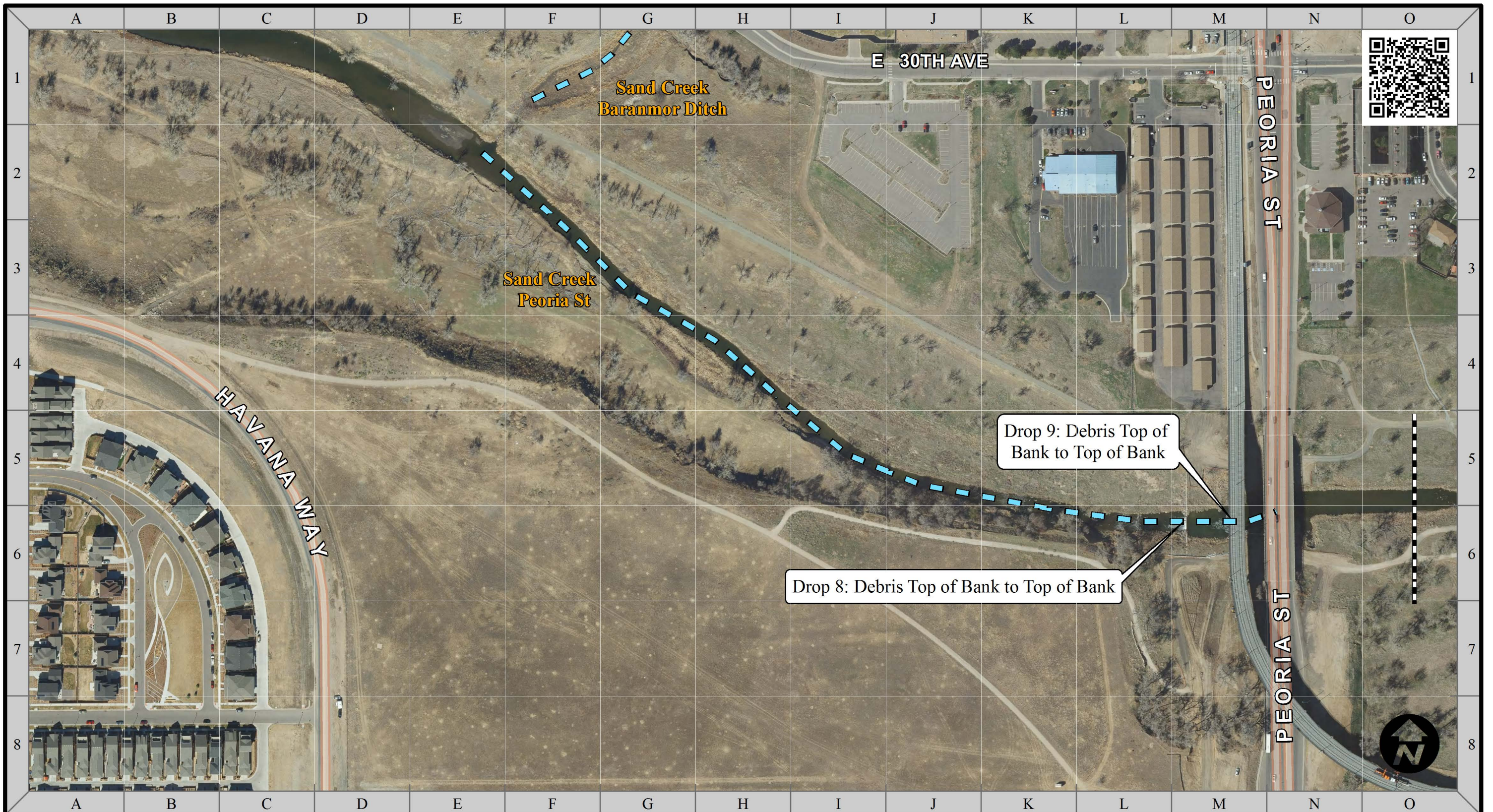


LEGEND

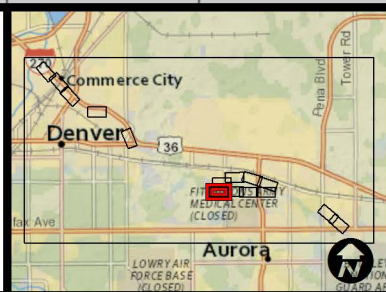
- DEBRIS REMOVAL
- WEED CONTROL
- MATCH LINES
- NATURAL AREA

1 GRID LENGTH = 200'

SAND CREEK
PEORIA ST
DROPS 6 & 7



URBAN DRAINAGE AND FLOOD CONTROL DISTRICT
ROUTINE MAINTENANCE

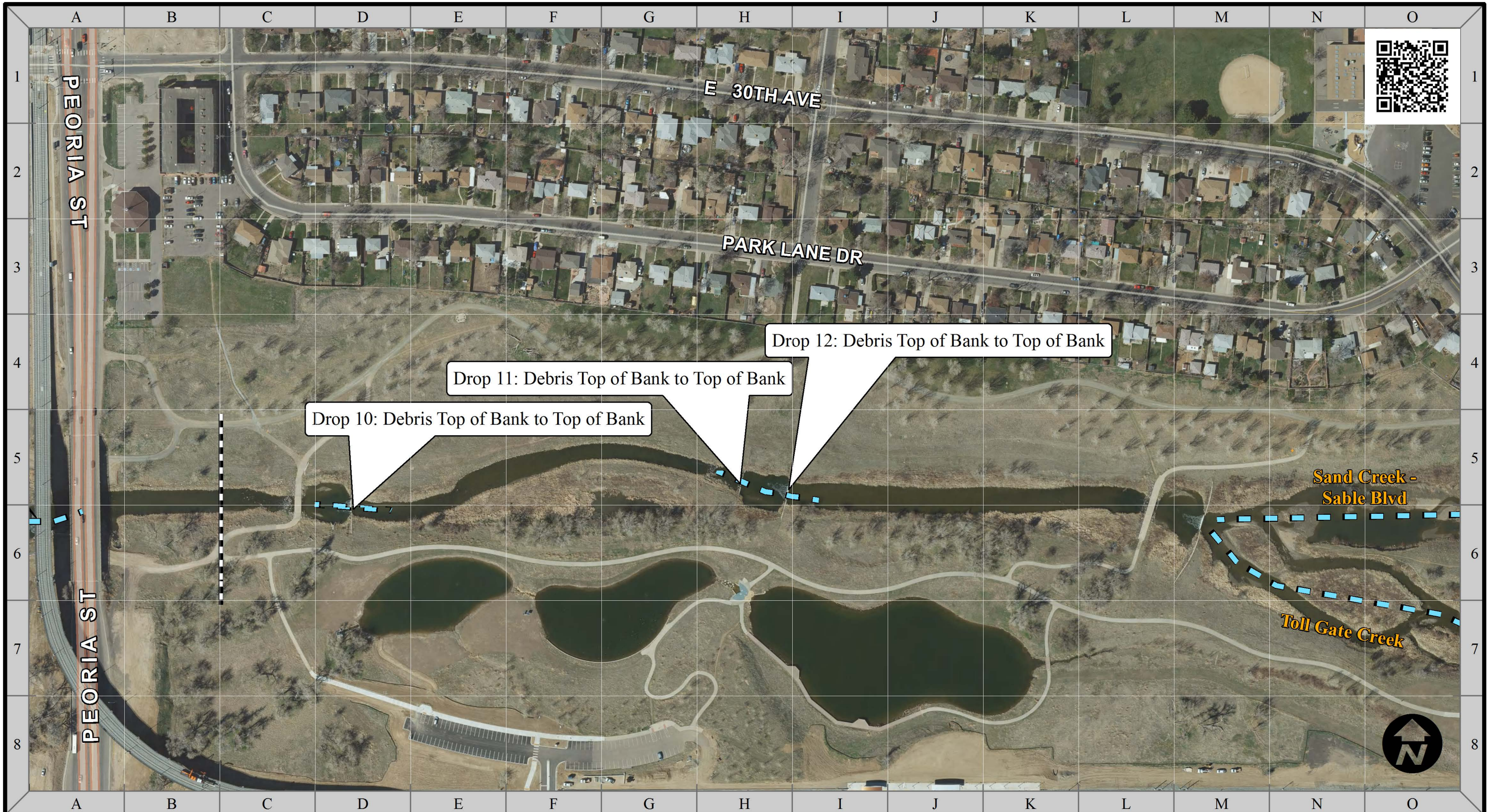


LEGEND

DEBRIS REMOVAL	WEED CONTROL
MATCH LINES	NATURAL AREA

1 GRID LENGTH = 200'

SAND CREEK
PEORIA ST
DROPS 8 - 9



URBAN DRAINAGE AND FLOOD CONTROL DISTRICT
ROUTINE MAINTENANCE



LEGEND

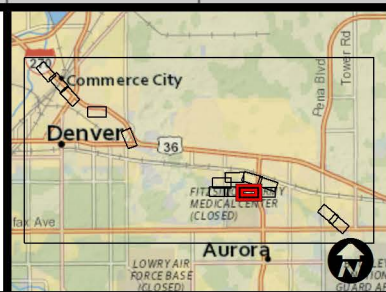
DEBRIS REMOVAL	WEED CONTROL
MATCH LINES	NATURAL AREA

1 GRID LENGTH = 200'

SAND CREEK
PEORIA ST
DROPS 10 - 12



URBAN DRAINAGE AND FLOOD CONTROL DISTRICT
ROUTINE MAINTENANCE




LEGEND

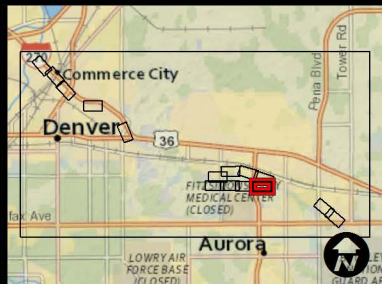
DEBRIS REMOVAL	WEED CONTROL
MATCH LINES	NATURAL AREA

1 GRID LENGTH = 200'

SAND CREEK
SABLE BLVD



URBAN DRAINAGE AND FLOOD CONTROL DISTRICT
ROUTINE MAINTENANCE

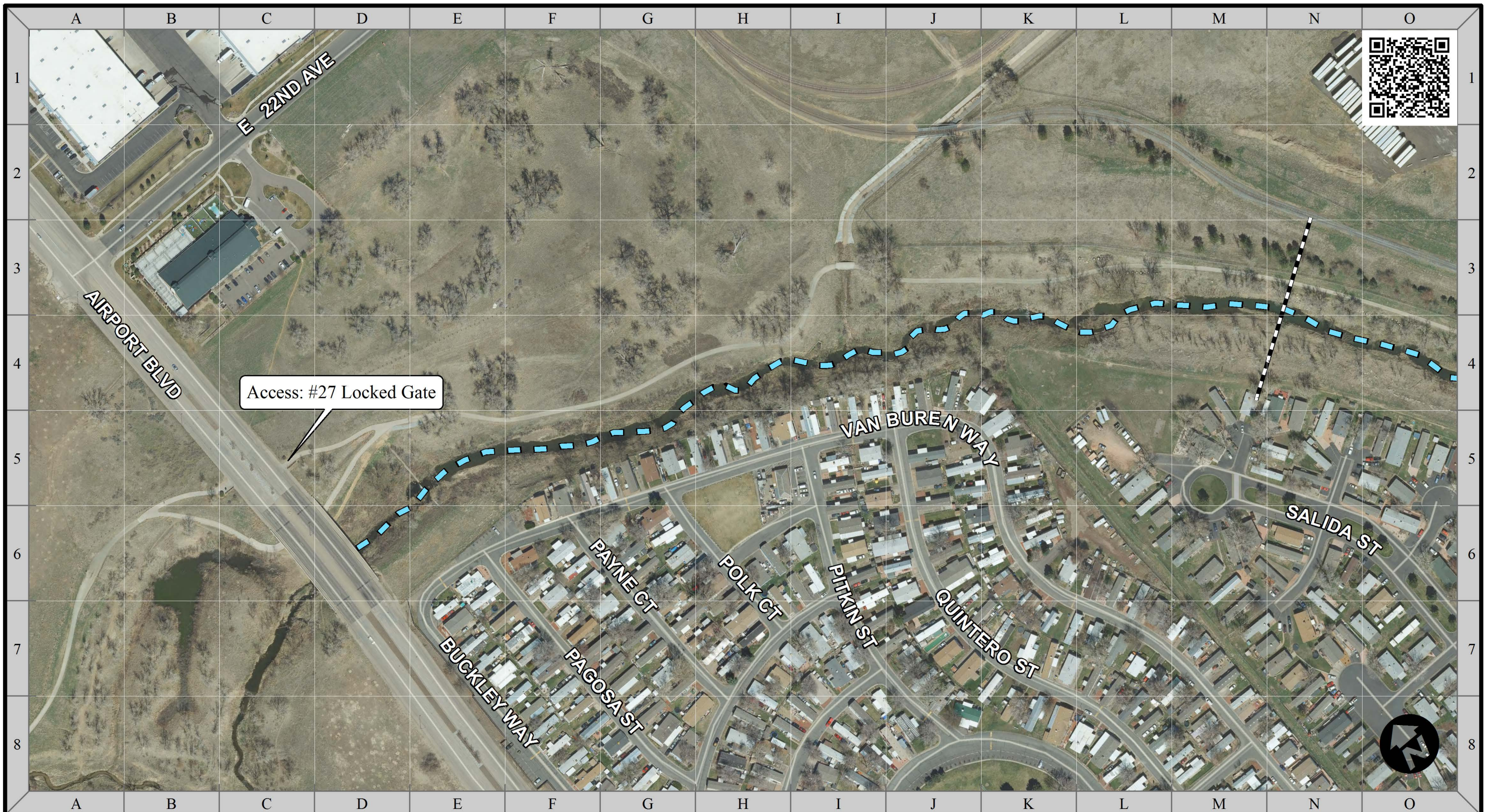


LEGEND

DEBRIS REMOVAL	WEED CONTROL
MATCH LINES	NATURAL AREA

1 GRID LENGTH = 200'

SAND CREEK
SABLE BLVD



URBAN DRAINAGE AND FLOOD CONTROL DISTRICT
ROUTINE MAINTENANCE

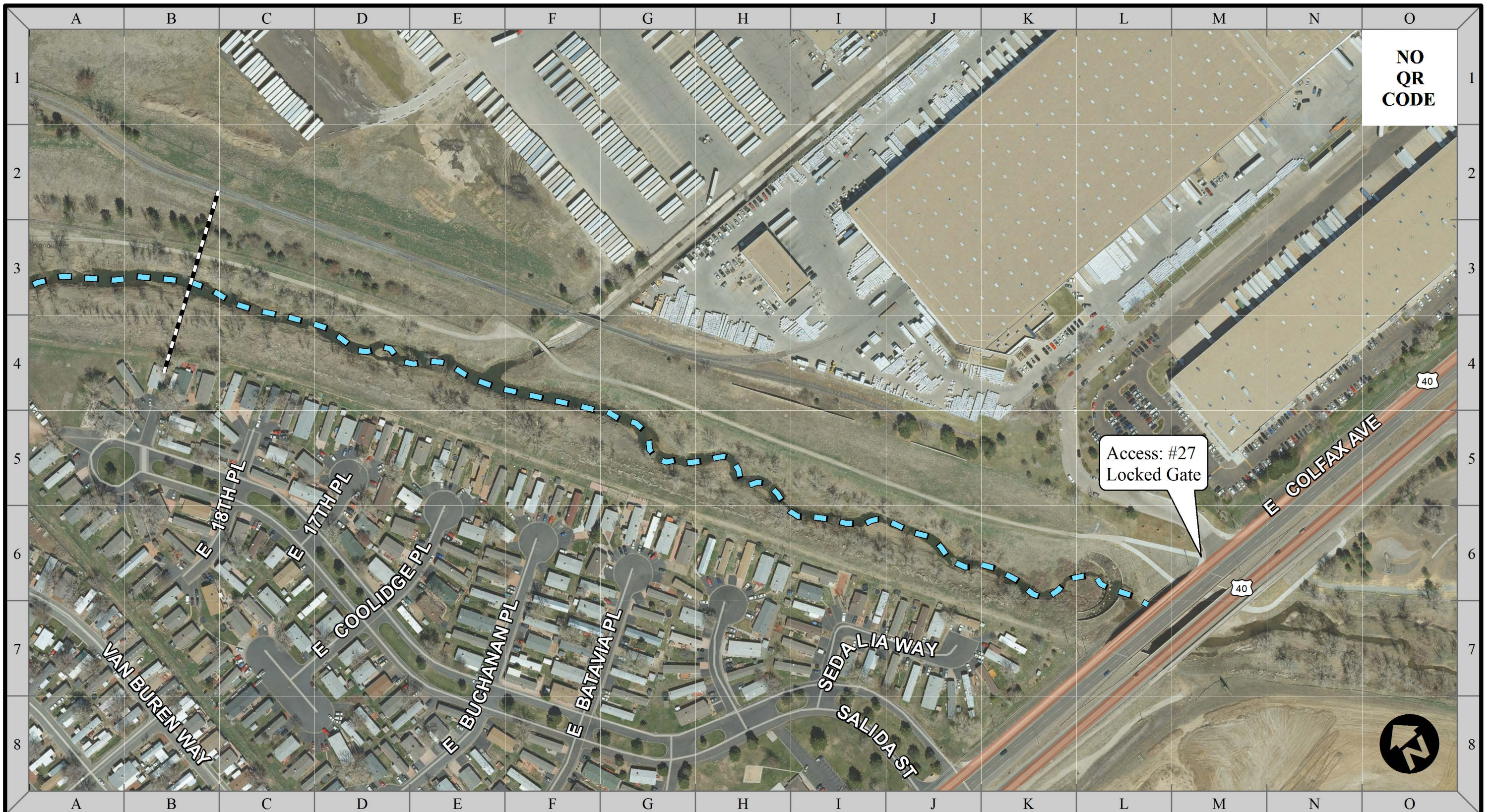


LEGEND

DEBRIS REMOVAL	WEED CONTROL
MATCH LINES	NATURAL AREA

1 GRID LENGTH = 200'

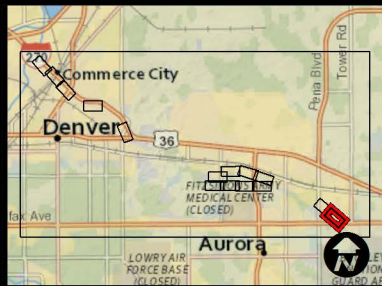
SAND CREEK
COLFAX AVE



NO
QR
CODE

Access: #27
Locked Gate

**URBAN DRAINAGE AND FLOOD
CONTROL DISTRICT
ROUTINE MAINTENANCE**



LEGEND

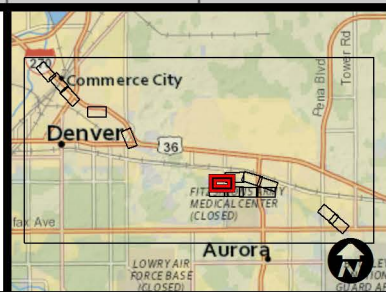
- DEBRIS REMOVAL
- MATCH LINES
- WEED CONTROL
- NATURAL AREA

1 GRID
LENGTH = 200'

**SAND CREEK
COLFAX AVE**



URBAN DRAINAGE AND FLOOD CONTROL DISTRICT
ROUTINE MAINTENANCE



LEGEND

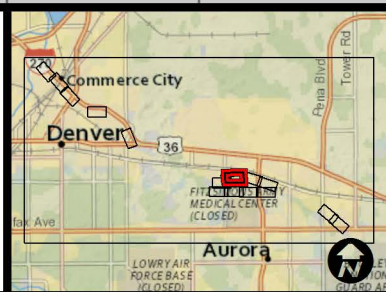
- DEBRIS REMOVAL
- WEED CONTROL
- MATCH LINES
- NATURAL AREA

1 GRID LENGTH = 200'

SAND CREEK
BARANMOR DITCH



URBAN DRAINAGE AND FLOOD CONTROL DISTRICT
ROUTINE MAINTENANCE



LEGEND

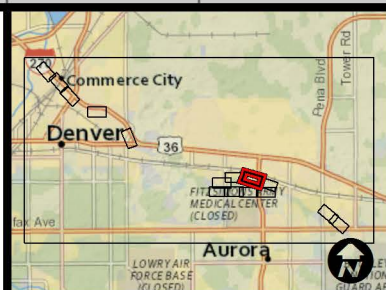
DEBRIS REMOVAL	WEED CONTROL
MATCH LINES	NATURAL AREA

1 GRID LENGTH = 200'

SAND CREEK
BARANMOR DITCH



URBAN DRAINAGE AND FLOOD CONTROL DISTRICT
ROUTINE MAINTENANCE

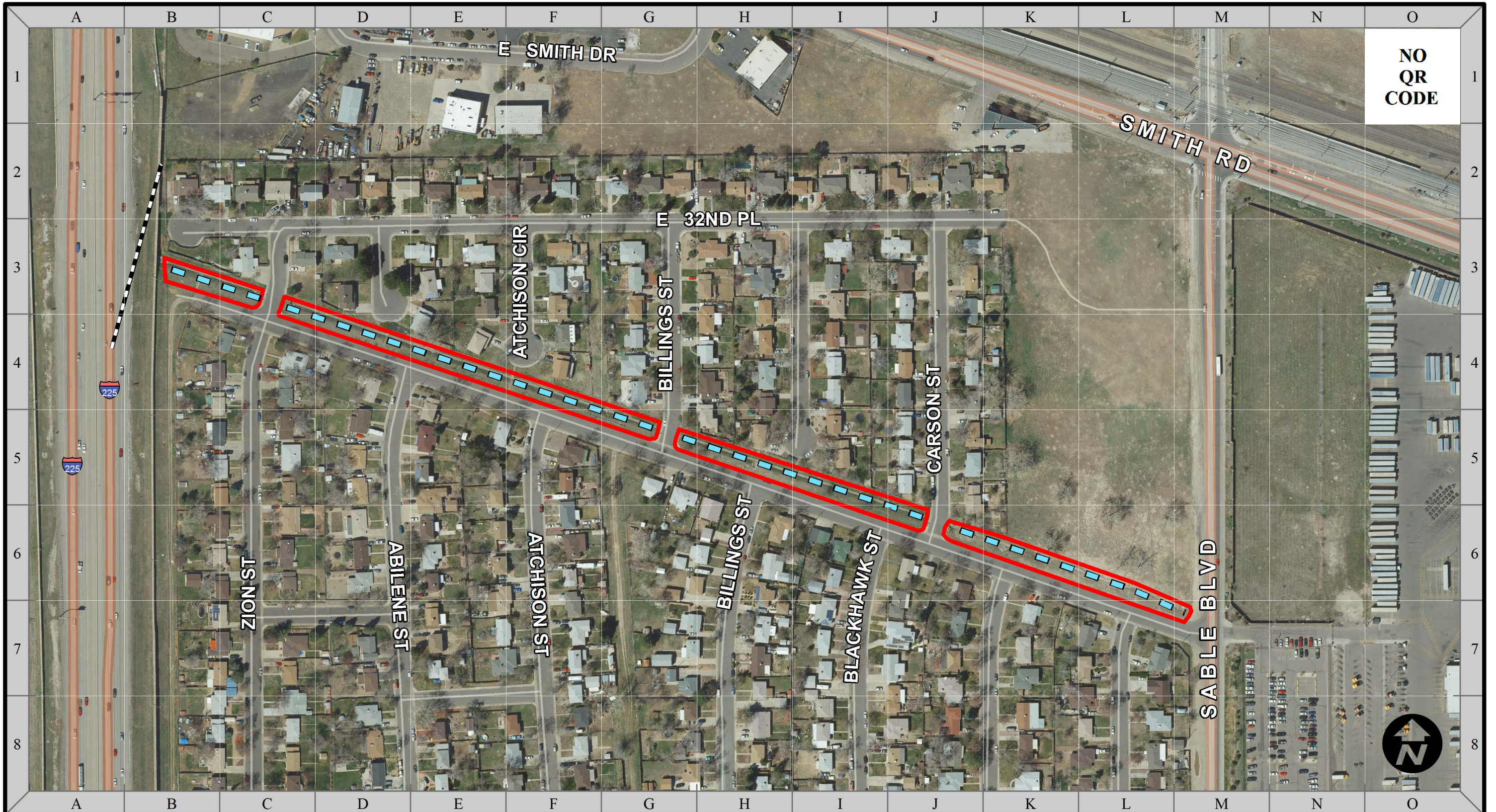


LEGEND

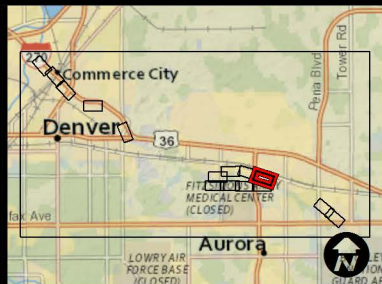
- DEBRIS REMOVAL
- WEED CONTROL
- MATCH LINES
- NATURAL AREA

1 GRID LENGTH = 200'

SAND CREEK
BARANMOR DITCH



URBAN DRAINAGE AND FLOOD CONTROL DISTRICT
ROUTINE MAINTENANCE

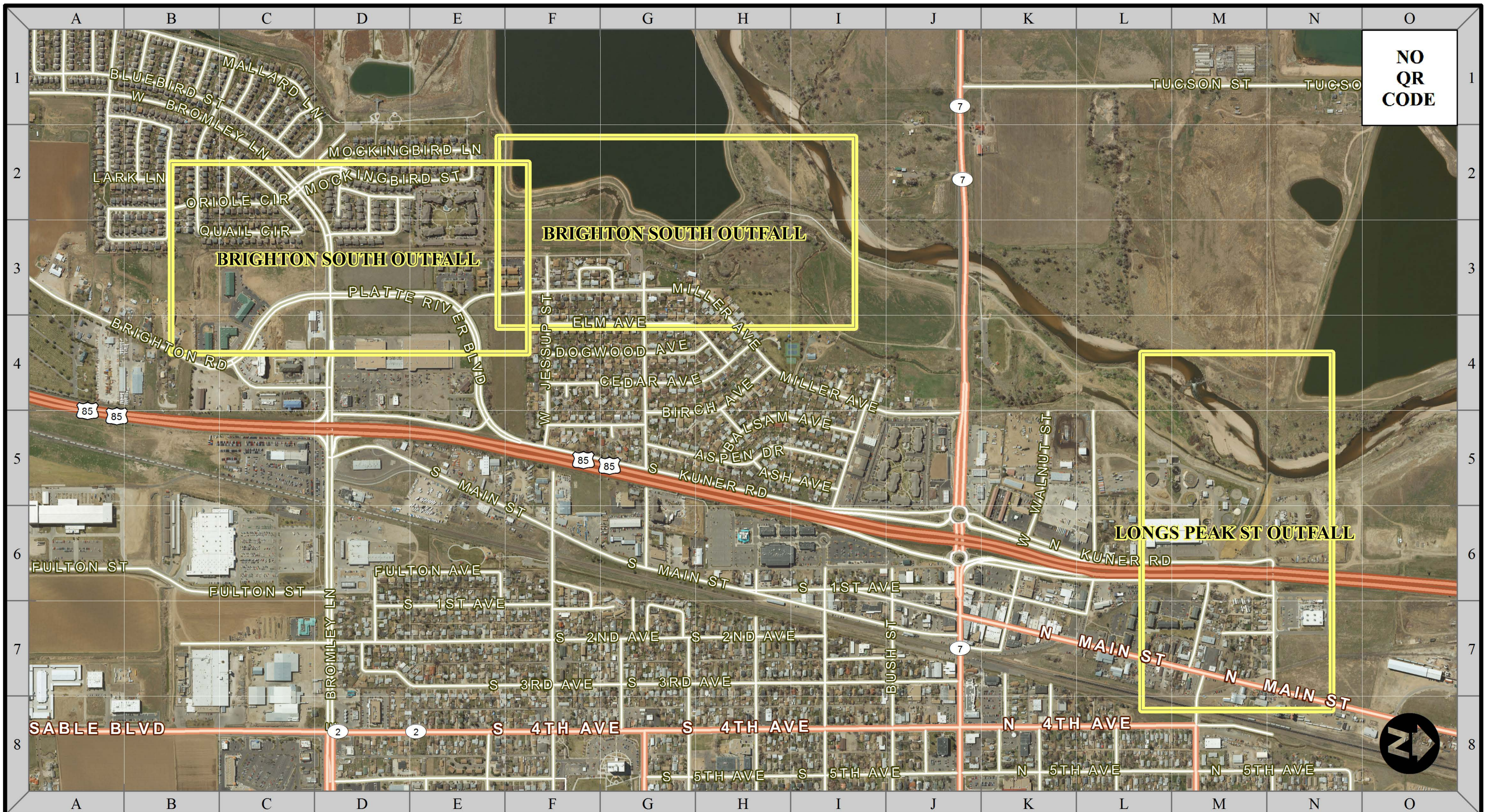


LEGEND

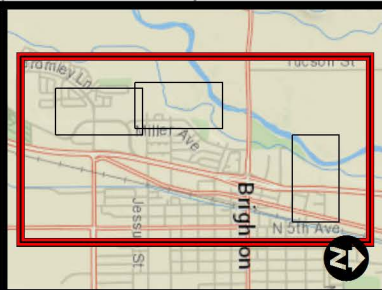
DEBRIS REMOVAL	WEED CONTROL
MATCH LINES	NATURAL AREA

1 GRID LENGTH = 200'

SAND CREEK
BARANMOR DITCH



URBAN DRAINAGE AND FLOOD CONTROL DISTRICT
ROUTINE MAINTENANCE

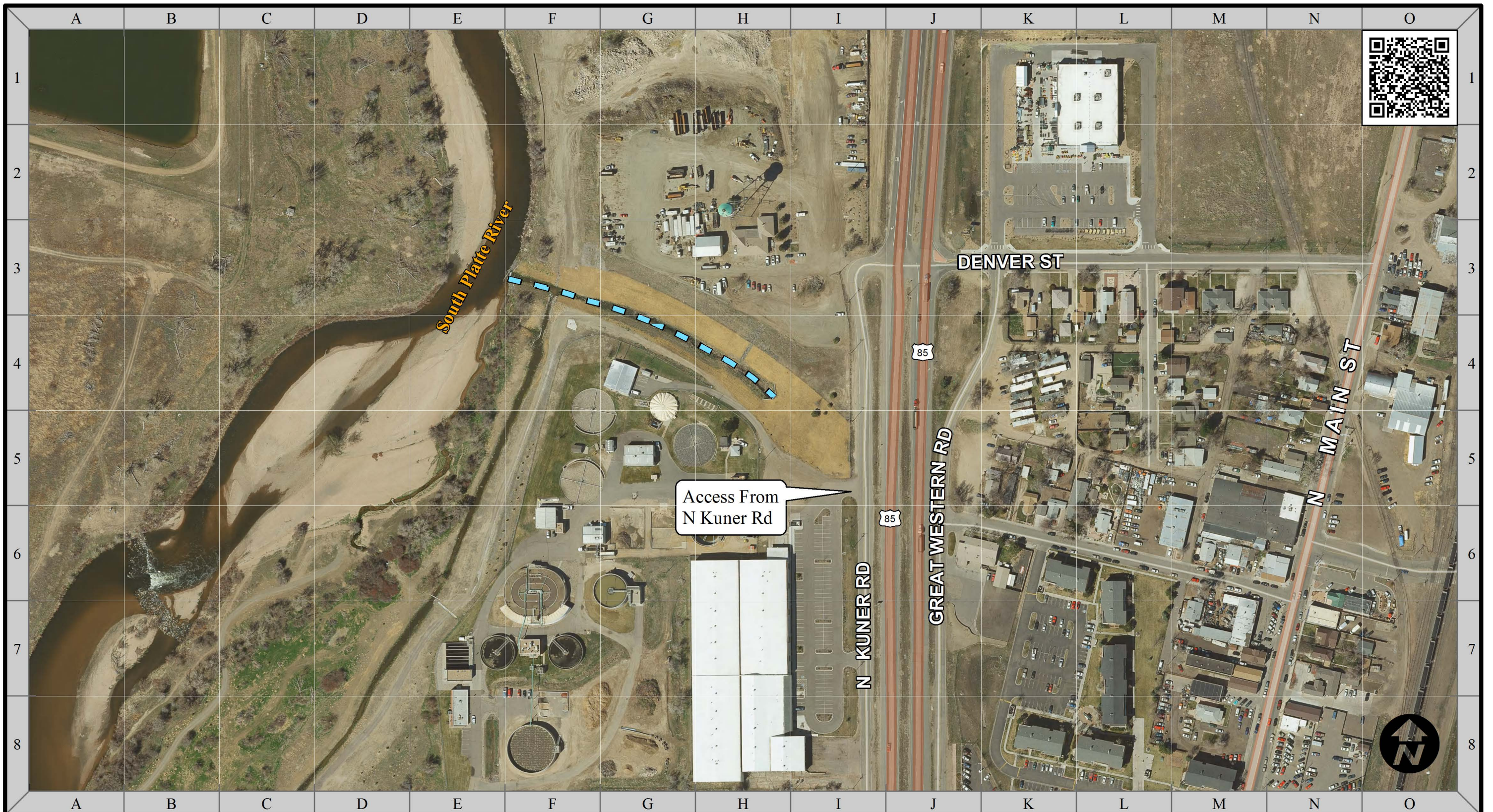


LEGEND

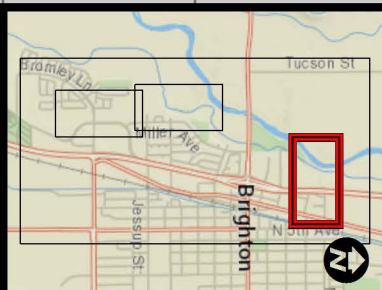
DEBRIS REMOVAL	WEED CONTROL
MATCH LINES	NATURAL AREA

1 GRID LENGTH = 800'

INDEX MAP
 South Platte River
 Sheets 84 - 86



URBAN DRAINAGE AND FLOOD CONTROL DISTRICT
ROUTINE MAINTENANCE



LEGEND

- DEBRIS REMOVAL
- WEED CONTROL
- MATCH LINES
- NATURAL AREA

1 GRID LENGTH = 200'





SOUTH PLATTE RIVER
LONGS PEAK ST OUTFALL



URBAN DRAINAGE AND FLOOD CONTROL DISTRICT
ROUTINE MAINTENANCE

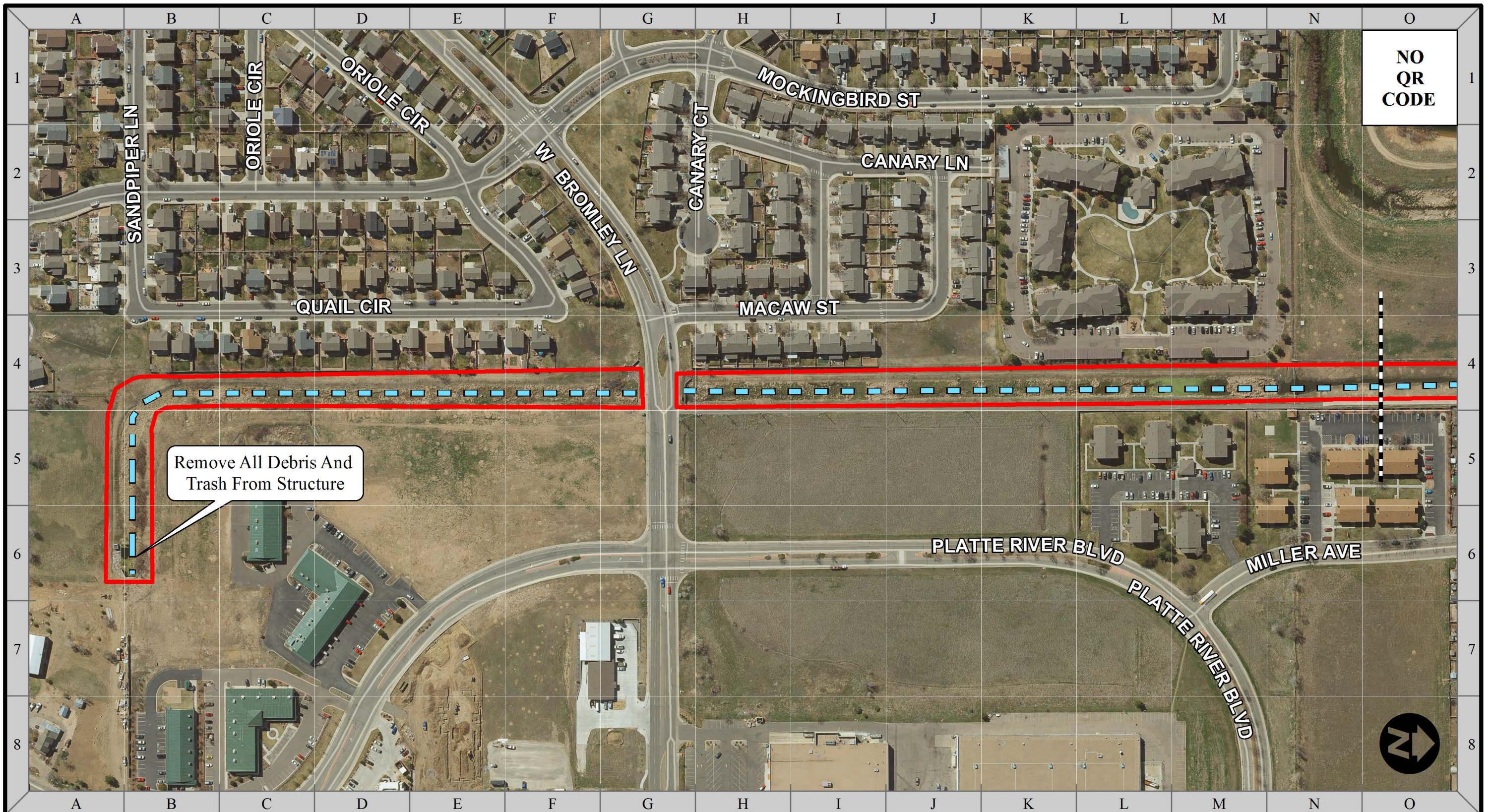


LEGEND

 DEBRIS REMOVAL	 WEED CONTROL
 MATCH LINES	 NATURAL AREA

1 GRID LENGTH = 200'

SOUTH PLATTE RIVER
BRIGHTON SOUTH OUTFALL



NO
QR
CODE

Remove All Debris And
Trash From Structure

**URBAN DRAINAGE AND FLOOD
CONTROL DISTRICT
ROUTINE MAINTENANCE**

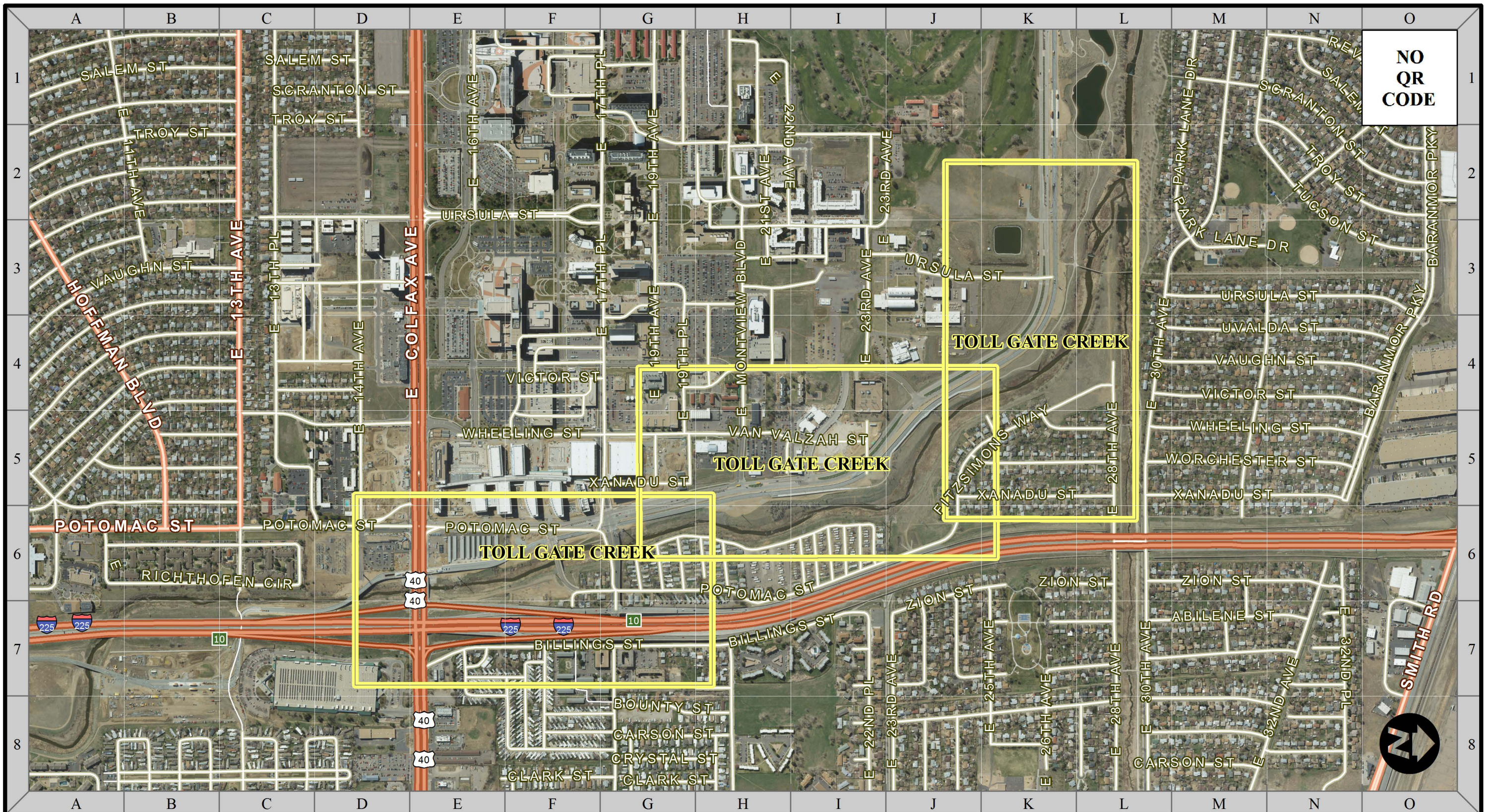


LEGEND

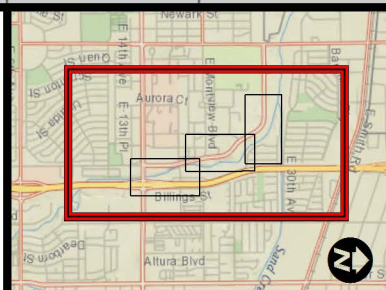
- DEBRIS REMOVAL
- WEED CONTROL
- MATCH LINES
- NATURAL AREA

1 GRID LENGTH = 200'





**SOUTH PLATTE RIVER
BRIGHTON SOUTH OUTFALL**



URBAN DRAINAGE AND FLOOD CONTROL DISTRICT
ROUTINE MAINTENANCE

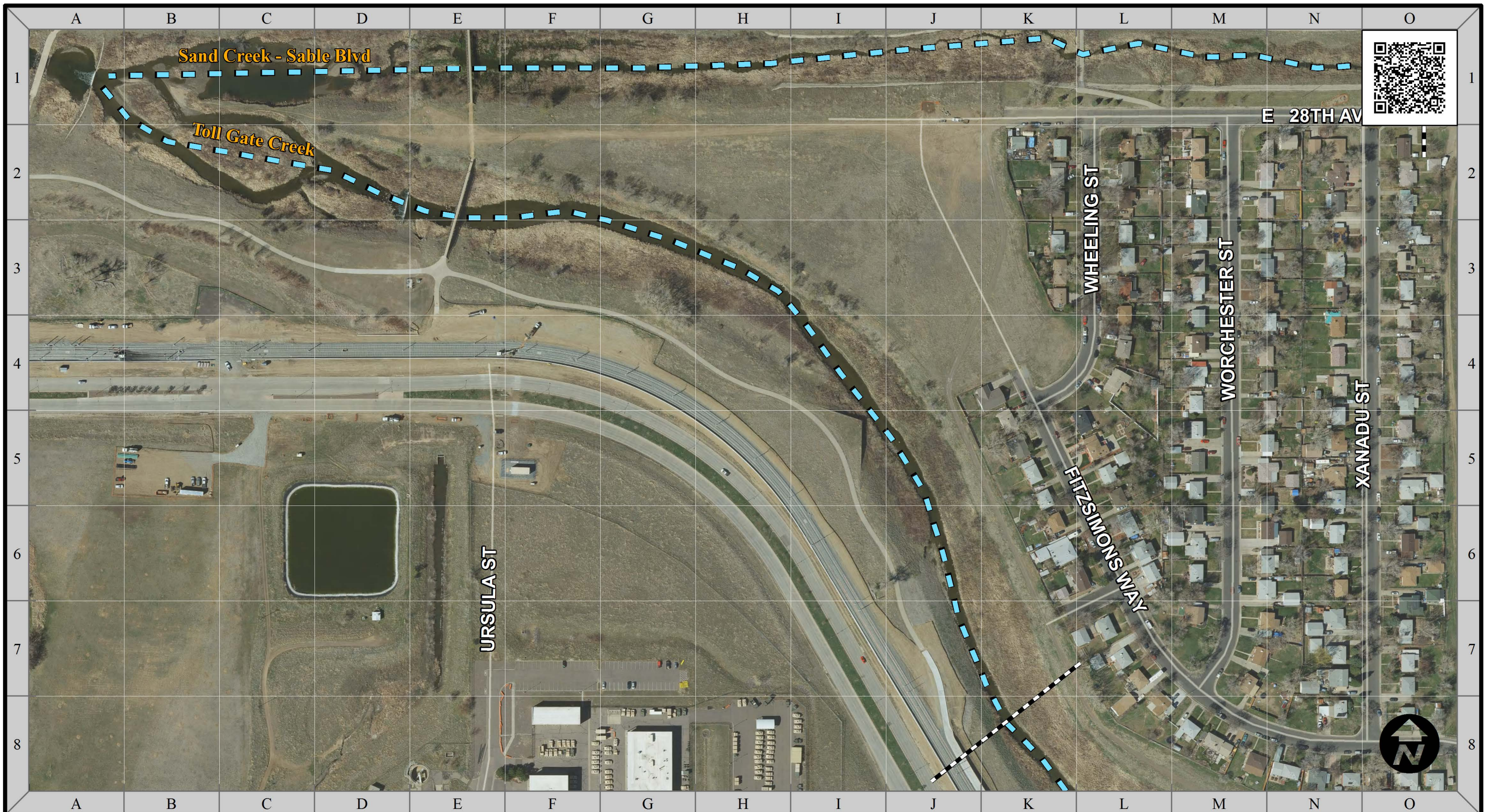


LEGEND

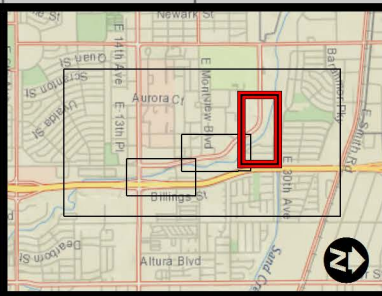
-  DEBRIS REMOVAL
-  WEED CONTROL
-  MATCH LINES
-  NATURAL AREA

1 GRID LENGTH = 800'

INDEX MAP
Toll Gate Creek
Sheets 88 - 90



URBAN DRAINAGE AND FLOOD CONTROL DISTRICT
ROUTINE MAINTENANCE

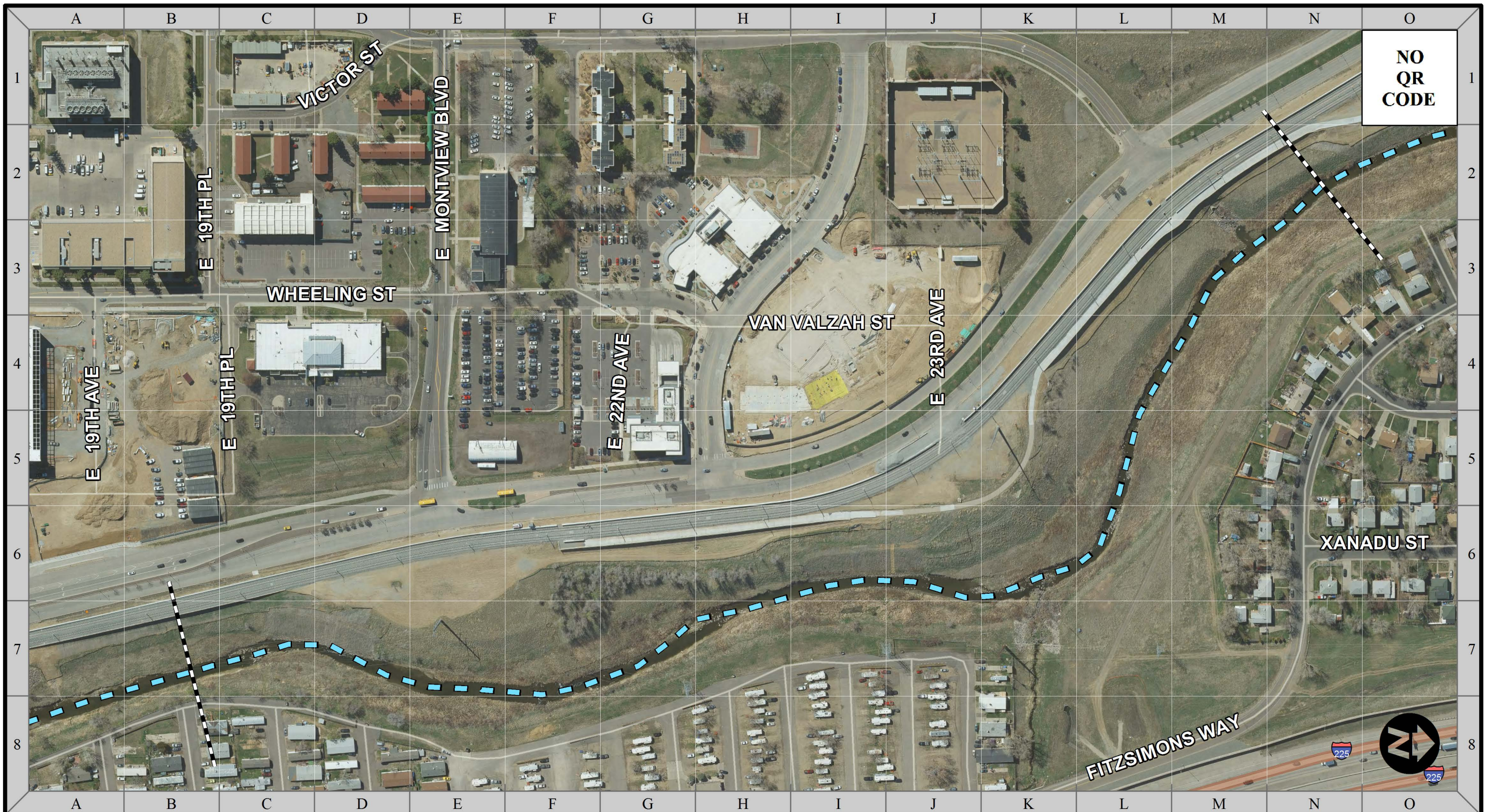


LEGEND

DEBRIS REMOVAL	WEED CONTROL
MATCH LINES	NATURAL AREA

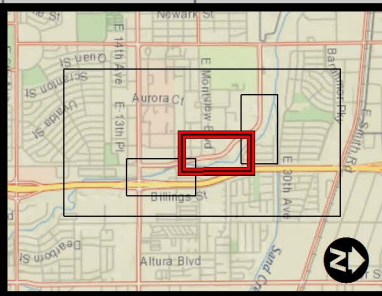
1 GRID LENGTH = 200'

TOLL GATE CREEK



NO
QR
CODE

**URBAN DRAINAGE AND FLOOD
CONTROL DISTRICT
ROUTINE MAINTENANCE**

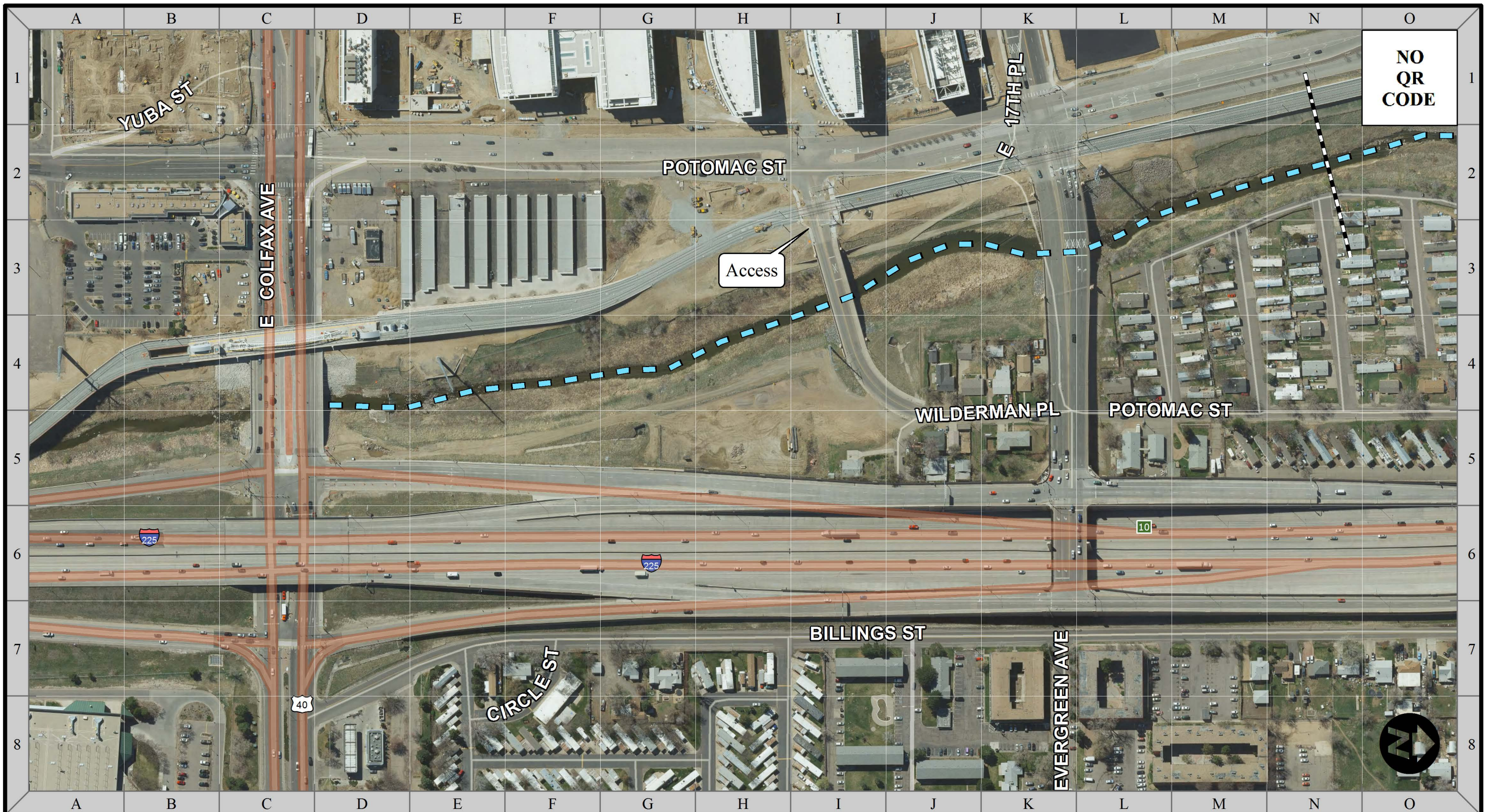


LEGEND

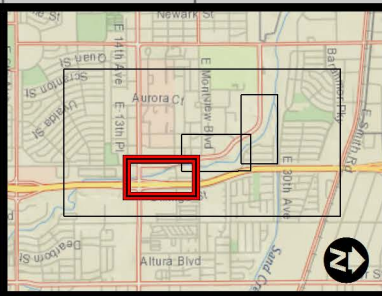
DEBRIS REMOVAL	WEED CONTROL
MATCH LINES	NATURAL AREA

1 GRID LENGTH = 200'

TOLL GATE CREEK



URBAN DRAINAGE AND FLOOD CONTROL DISTRICT
ROUTINE MAINTENANCE

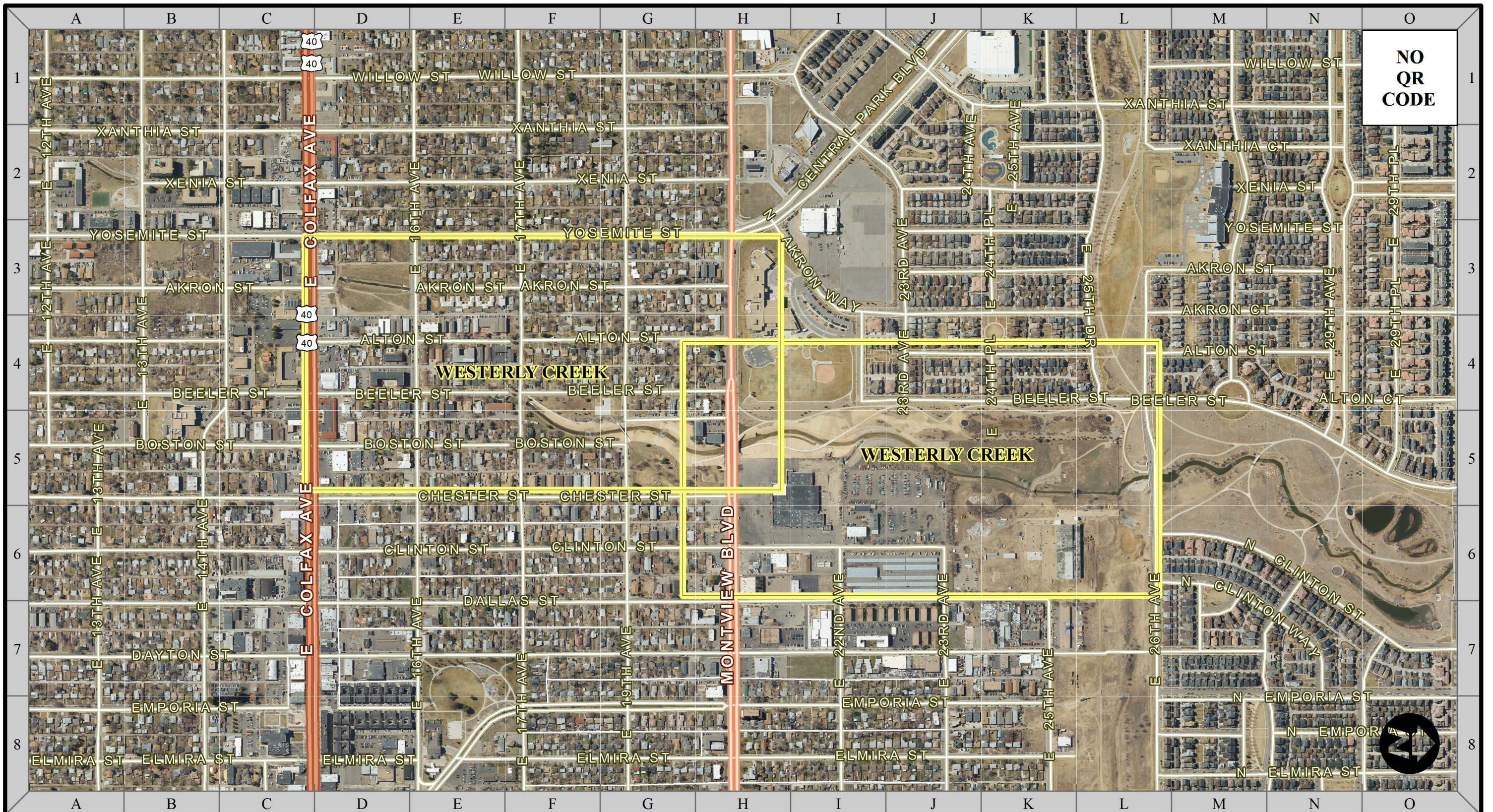


LEGEND

- DEBRIS REMOVAL
- MATCH LINES
- WEED CONTROL
- NATURAL AREA

1 GRID LENGTH = 200'

TOLL GATE CREEK



**URBAN DRAINAGE AND FLOOD
CONTROL DISTRICT
ROUTINE MAINTENANCE**



LEGEND

- DEBRIS REMOVAL
- WEED CONTROL
- MATCH LINES
- NATURAL AREA

1 GRID LENGTH = 600'

INDEX MAP
Westerly Creek
Sheets 92 - 93



URBAN DRAINAGE AND FLOOD CONTROL DISTRICT
ROUTINE MAINTENANCE



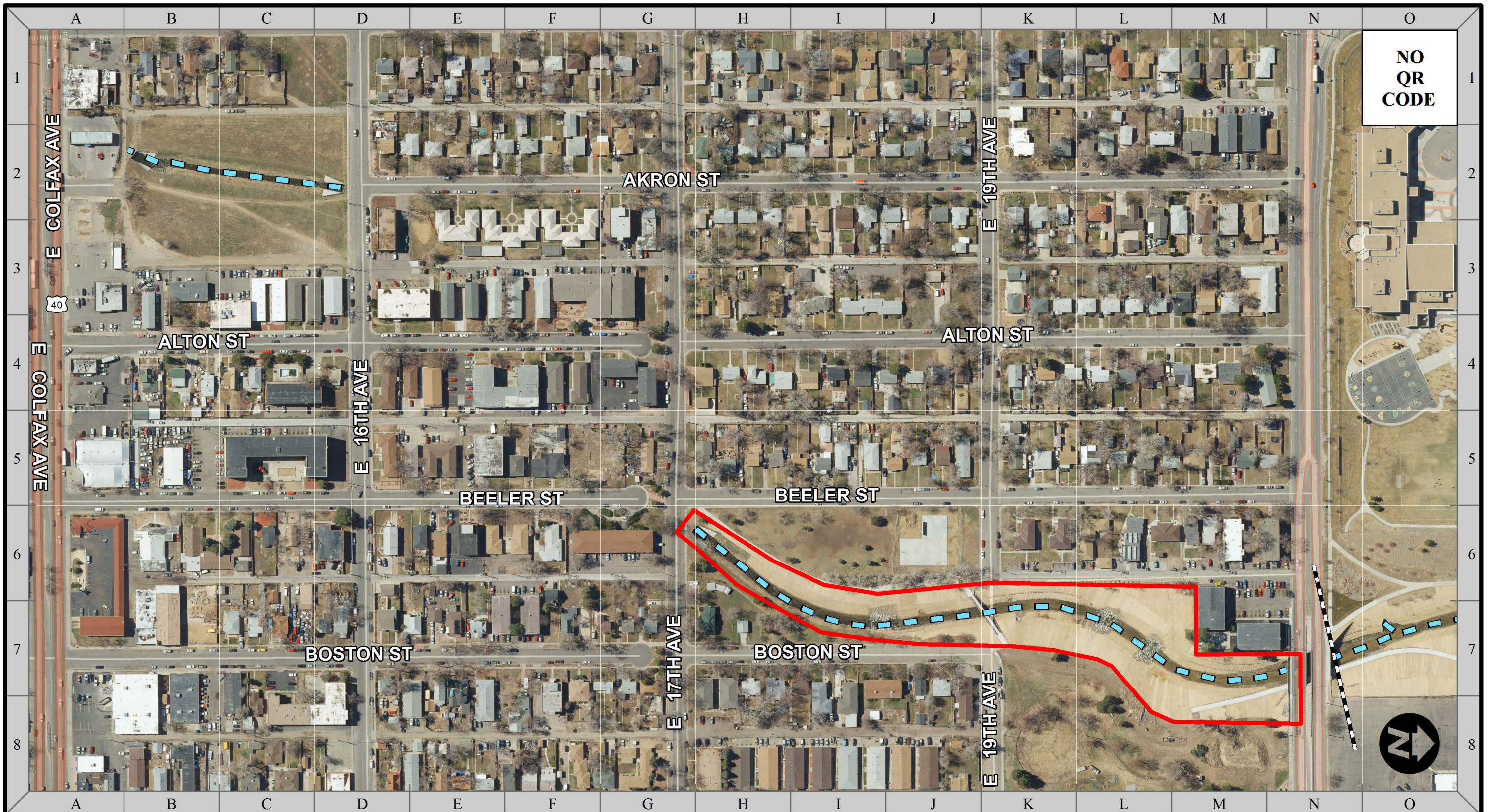
LEGEND

- DEBRIS REMOVAL
- MATCH LINES
- WEED CONTROL
- NATURAL AREA

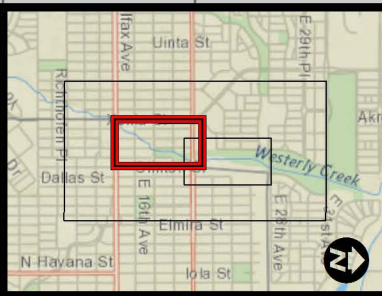
1 GRID LENGTH = 200'

WESTERLY CREEK

92 OF 93



URBAN DRAINAGE AND FLOOD CONTROL DISTRICT
ROUTINE MAINTENANCE



LEGEND

DEBRIS REMOVAL	WEED CONTROL
MATCH LINES	NATURAL AREA

1 GRID LENGTH = 200'

WESTERLY CREEK

93 OF 93