

COLORADO LAND SURVEY MONUMENT RECORD

Department of Regulatory Agencies
Board of Licensure for Professional Engineers and Professional Land Surveyors
1580 Broadway, Suite 1350, Denver, CO 80202
Phone (303) 894-7788 & Fax (303) 894-7790 & TTY Dial 711 for Relay Colorado

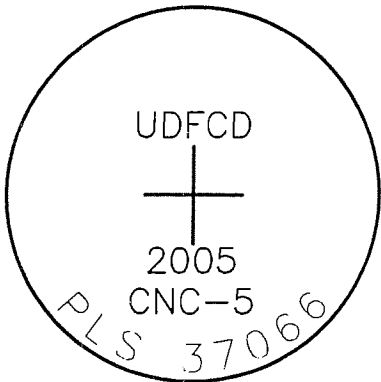
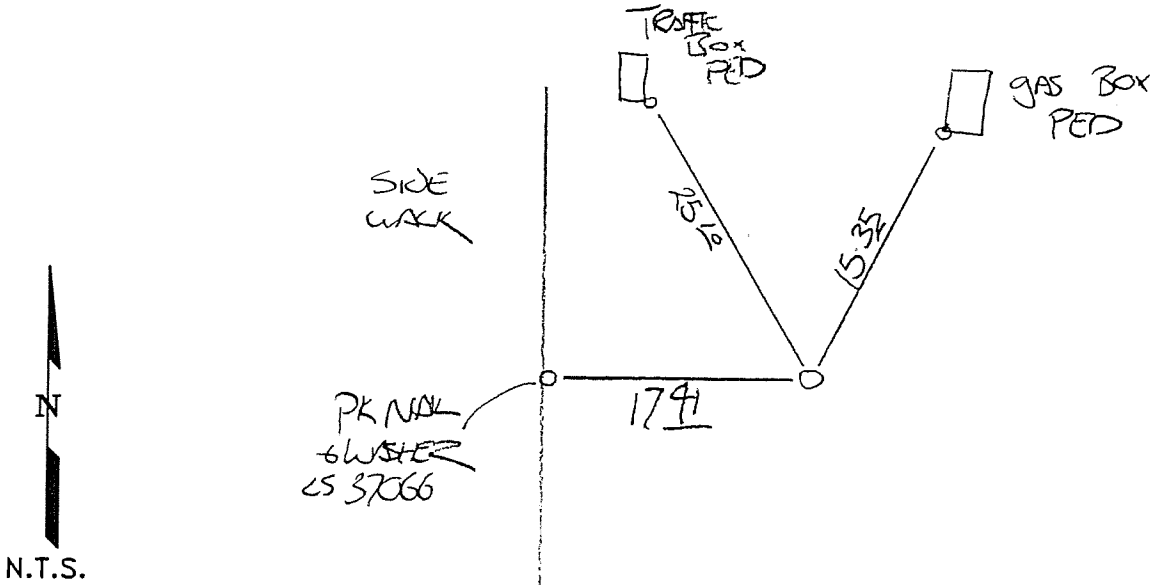
REPORT ONE MONUMENT ONLY ON THIS FORM - REPRODUCTION OF THIS FORM IS AUTHORIZED
All items to be filled in by the Land Surveyor using PERMANENT BLACK LETTERING and lines which can be reproduced

1. TYPE OF MONUMENT: [] SECTION CORNER [] QUARTER CORNER [] BENCH MARK [X] OTHER UDFCD MON

2. DESCRIPTION AND DATE OF MONUMENT FOUND:
3 1/2 INCH ALUMINUM CAP IN CONCRETE, STAMPED AS SHOWN BELOW.

3. DESCRIPTION OF MONUMENT ESTABLISHED BY YOU TO PERPETUATE THE LOCATION OF THIS POINT:
COORDINATES BASED ON COLORADO STATE PLANE, CENTRAL ZONE. CF. (5500)=1.000289981
GRID NORTH: 1,648,728.32 GROUND NORTH: 1,649,206.41
GRID EAST: 3,104,657.88 GROUND EAST: 3,105,558.17
MONUMENT ELVATION: 5740.66 (NAVD 88)

4. SKETCH SHOWING RELATIVE LOCATION OF MONUMENT, ACCESSORIES AND REFERENCE POINTS STATING WHETHER FOUND OR SET, SHOW SUPPORTING AND/OR CONTRADICTIONARY EVIDENCE WHERE APPLICABLE:



Stamping on Cap

a. Date of field Work to Establish, Restore or Rehabilitate Monument: 11/29/05
b. Date Monument was used as a Control corner: N/A


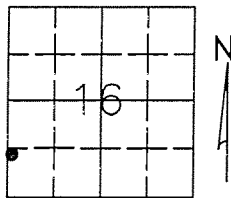
5. CERTIFICATION

This is to certify that I was in responsible charge of the surveying work described in this record and that to the best of my knowledge the information presented herein is true and correct.

Name (Please Print): DOUGLAS H. ORT III
Firm Name: ACCURATE ENGISURV LLC
Firm Address: 350 INTERLOCKEN BLVD, SUITE 160 BROOMFIELD, CO 80021
Phone: 303-665-5505

6. LOCATION DIAGRAM

1" = 1 Mile



• = Location of Monument Signature/Date through Seal

7. SEC 16 T 5 SOUTH R 69 WEST, 6TH P.M.
COUNTY JEFFERSON INDEX REF NUMBER 9.9-N.1

**8. SEC T R P.M.
COUNTY INDEX REF NUMBER

** To be used only for monuments located on county lines

RECEIVED AT OFFICE OF THE COUNTY CLERK
COUNTY

BY:

DATE:

Record to be filed numerically by Index Reference Number, then alphabetically by letter in the index reference number, then under appropriate Township, Range, and Meridian.

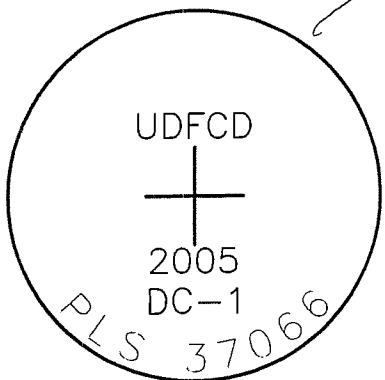
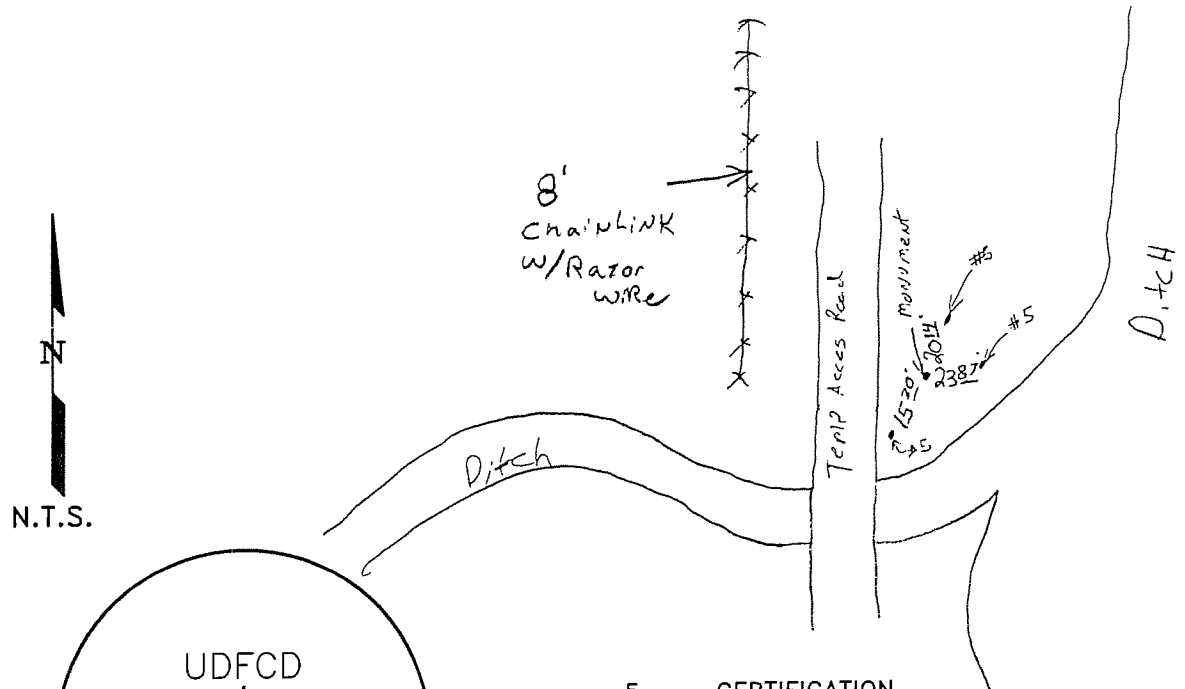
752

COLORADO LAND SURVEY MONUMENT RECORD

Department of Regulatory Agencies
Board of Licensure for Professional Engineers and Professional Land Surveyors
1560 Broadway, Suite 1350, Denver, CO 80202
Phone (303) 894-7788 & Fax (303) 894-7790 & TTY Dial 711 for Relay Colorado

REPORT ONE MONUMENT ONLY ON THIS FORM - REPRODUCTION OF THIS FORM IS AUTHORIZED
All items to be filled in by the Land Surveyor using PERMANENT BLACK LETTERING and lines which can be reproduced

1. TYPE OF MONUMENT: SECTION CORNER QUARTER CORNER BENCH MARK OTHER UDFCD MON
2. DESCRIPTION AND DATE OF MONUMENT FOUND:
3 1/2 INCH ALUMINUM CAP IN CONCRETE, STAMPED AS SHOWN BELOW.
3. DESCRIPTION OF MONUMENT ESTABLISHED BY YOU TO PERPETUATE THE LOCATION OF THIS POINT:
COORDINATES BASED ON COLORADO STATE PLANE, CENTRAL ZONE. CF. (5500)=1.000289981
GRID NORTH: 1,644,085.36 GROUND NORTH: 1,644,562.11
GRID EAST: 3,133,820.73 GROUND EAST: 3,134,729.48
MONUMENT ELVATION: 5332.35 (NAVD 88)
4. SKETCH SHOWING RELATIVE LOCATION OF MONUMENT, ACCESSORIES AND REFERENCE POINTS STATING WHETHER FOUND OR SET, SHOW SUPPORTING AND/OR CONTRADICTORY EVIDENCE WHERE APPLICABLE:



Stamping on Cap

- a. Date of field Work to Establish, Restore or Rehabilitate Monument: 11/29/05
- b. Date Monument was used as a Control corner: N/A


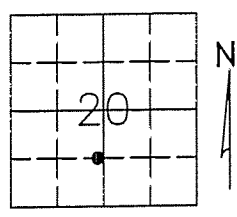
5. CERTIFICATION

This is to certify that I was in responsible charge of the surveying work described in this record and that to the best of my knowledge the information presented herein is true and correct.

Name (Please Print): DOUGLAS H. ORT III
 Firm Name: ACCURATE ENGISURV LLC
 Firm Address: 350 INTERLOCKEN BLVD, SUITE 160
BROOMFIELD, CO 80021
 Phone: 303-665-5505

6. LOCATION DIAGRAM

1" = 1 Mile



● = Location of Monument Signature/Date through Seal

7. SEC 20 T 5 SOUTH R 68 WEST, 6TH P.M.
COUNTY ARAPAHOE INDEX REF NUMBER 6.9-K

**8. SEC _____ T _____ R _____, _____ P.M.
COUNTY _____ INDEX REF NUMBER _____

** To be used only for monuments located on county lines

(Surveyor, do not fill in)

RECEIVED AT OFFICE OF THE COUNTY CLERK
_____ COUNTY

BY: _____

DATE: _____

Record to be filed numerically by Index Reference Number, then alphabetically by letter in the index reference number, then under appropriate Township, Range, and Meridian.

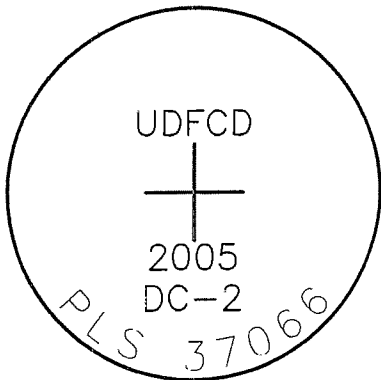
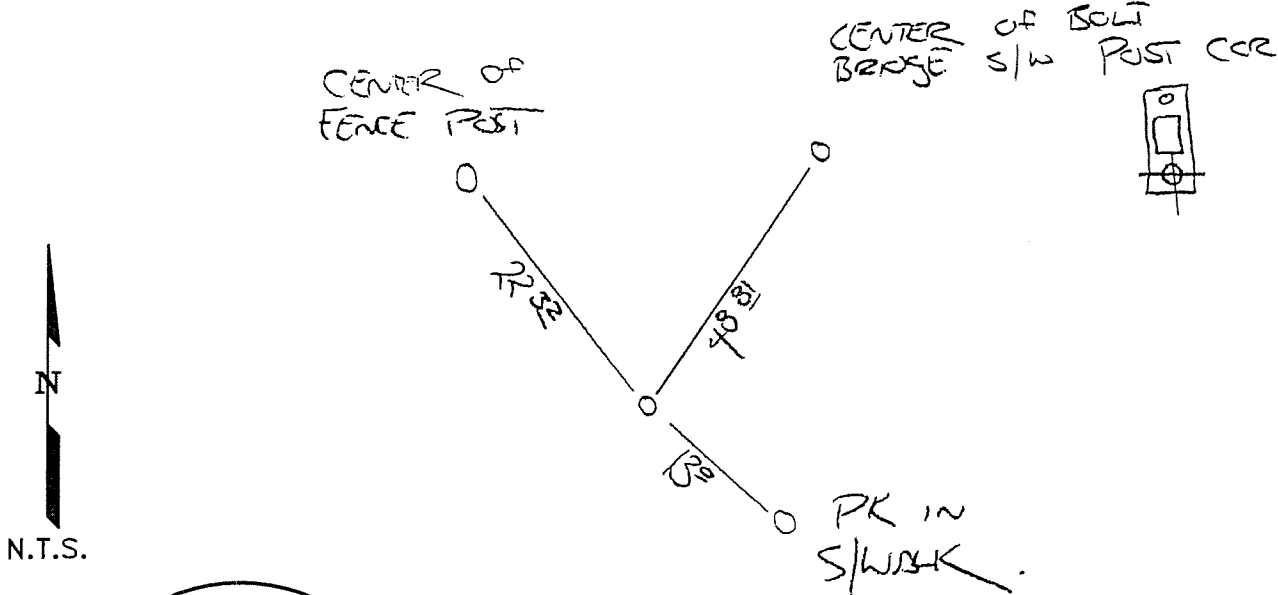
750
753

COLORADO LAND SURVEY MONUMENT RECORD

Department of Regulatory Agencies
Board of Licensure for Professional Engineers and Professional Land Surveyors
1560 Broadway, Suite 1350, Denver, CO 80202
Phone (303) 894-7788 & Fax (303) 894-7790 & TTY Dial 711 for Relay Colorado

REPORT ONE MONUMENT ONLY ON THIS FORM - REPRODUCTION OF THIS FORM IS AUTHORIZED
All items to be filled in by the Land Surveyor using PERMANENT BLACK LETTERING and lines which can be reproduced

1. TYPE OF MONUMENT: SECTION CORNER QUARTER CORNER BENCH MARK OTHER UDFCD MON
2. DESCRIPTION AND DATE OF MONUMENT FOUND:
3 1/2 INCH ALUMINUM CAP IN CONCRETE, STAMPED AS SHOWN BELOW.
3. DESCRIPTION OF MONUMENT ESTABLISHED BY YOU TO PERPETUATE THE LOCATION OF THIS POINT:
COORDINATES BASED ON COLORADO STATE PLANE, CENTRAL ZONE. CF. (5500)=1.000289981
GRID NORTH: 1,643,668.14 GROUND NORTH: 1,644,144.77
GRID EAST: 3,128,879.18 GROUND EAST: 3,129,786.50
MONUMENT ELVATION: 5377.01 (NAVD 88)
4. SKETCH SHOWING RELATIVE LOCATION OF MONUMENT, ACCESSORIES AND REFERENCE POINTS STATING WHETHER FOUND OR SET, SHOW SUPPORTING AND/OR CONTRADICTORY EVIDENCE WHERE APPLICABLE:



Stamping on Cap

- a. Date of field Work to Establish, Restore or Rehabilitate Monument: 11/29/05
- b. Date Monument was used as a Control corner: N/A

(Surveyor, do not fill in)

RECEIVED AT OFFICE OF THE COUNTY CLERK
_____ COUNTY

BY: _____
DATE: _____

Record to be filed numerically by Index Reference Number, then alphabetically by letter in the index reference number, then under appropriate Township, Range, and Meridian.


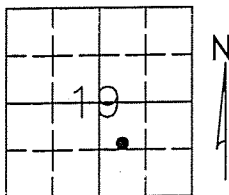
5. CERTIFICATION

This is to certify that I was in responsible charge of the surveying work described in this record and that to the best of my knowledge the information presented herein is true and correct.

Name (Please Print): DOUGLAS H. ORT III
 Firm Name: ACCURATE ENGISURV LLC
 Firm Address: 350 INTERLOCKEN BLVD, SUITE 160
BROOMFIELD, CO 80021
 Phone: 303-665-5505

6. LOCATION DIAGRAM

1" = 1 Mile



● = Location of Monument Signature/Date through Seal

7. SEC 19 T 5 SOUTH R 68 WEST, 6TH P.M.
COUNTY ARAPAHOE INDEX REF NUMBER 3.5-K.2
- **8. SEC _____ T _____ R _____, _____ P.M.
COUNTY _____ INDEX REF NUMBER _____

** To be used only for monuments located on county lines

754

COLORADO LAND SURVEY MONUMENT RECORD

Department of Regulatory Agencies
Board of Licensure for Professional Engineers and Professional Land Surveyors
1560 Broadway, Suite 1350, Denver, CO 80202
Phone (303) 894-7788 & Fax (303) 894-7790 & TTY Dial 711 for Relay Colorado

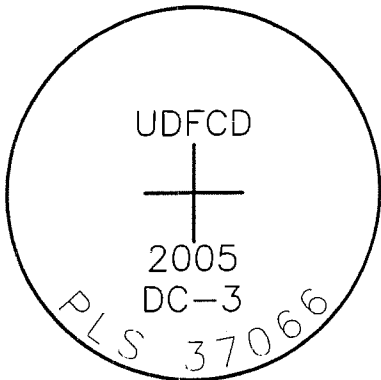
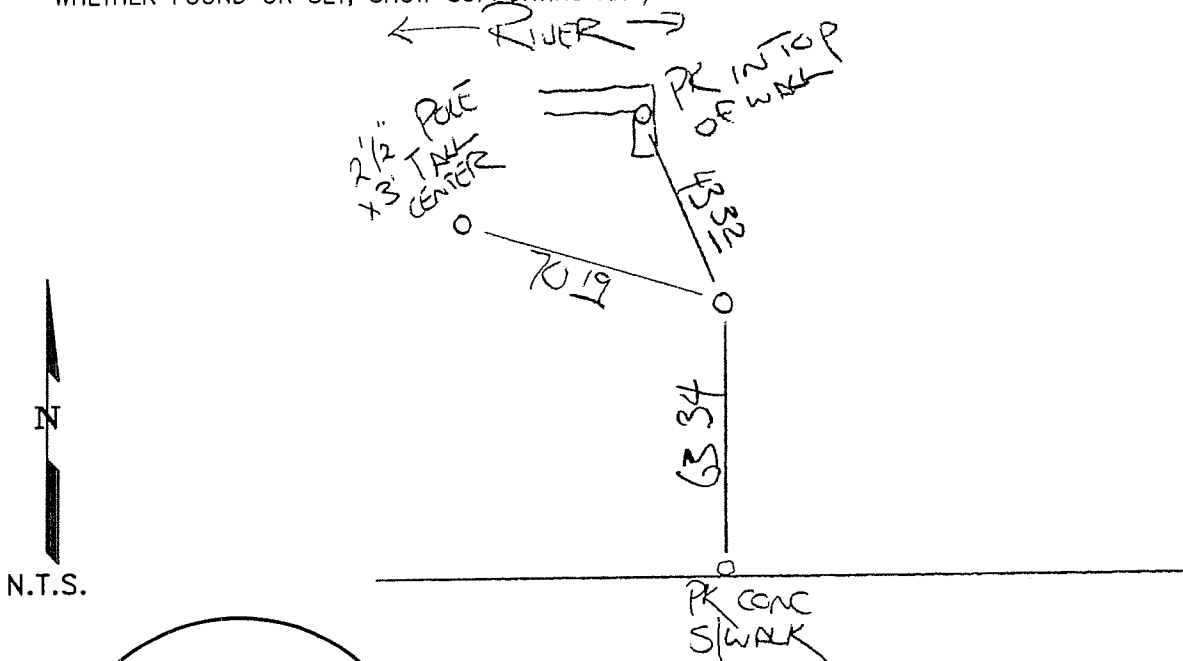
REPORT ONE MONUMENT ONLY ON THIS FORM - REPRODUCTION OF THIS FORM IS AUTHORIZED
All items to be filled in by the Land Surveyor using PERMANENT BLACK LETTERING and lines which can be reproduced

1. TYPE OF MONUMENT: SECTION CORNER QUARTER CORNER BENCH MARK OTHER UDFCD MON

2. DESCRIPTION AND DATE OF MONUMENT FOUND:
3 1/2 INCH ALUMINUM CAP IN CONCRETE, STAMPED AS SHOWN BELOW.

3. DESCRIPTION OF MONUMENT ESTABLISHED BY YOU TO PERPETUATE THE LOCATION OF THIS POINT:
COORDINATES BASED ON COLORADO STATE PLANE, CENTRAL ZONE. CF. (5500)=1.000289981
GRID NORTH: 1,643,430.09 GROUND NORTH: 1,643,906.65
GRID EAST: 3,122,286.18 GROUND EAST: 3,123,191.58
MONUMENT ELVATION: 5437.27 (NAVD 88)

4. SKETCH SHOWING RELATIVE LOCATION OF MONUMENT, ACCESSORIES AND REFERENCE POINTS STATING WHETHER FOUND OR SET, SHOW SUPPORTING AND/OR CONTRADICTORY EVIDENCE WHERE APPLICABLE:



Stamping on Cap

a. Date of field Work to Establish, Restore or Rehabilitate Monument: 11/29/05

b. Date Monument was used as a Control corner: N/A

(Surveyor, do not fill in)

RECEIVED AT OFFICE OF THE COUNTY CLERK
_____ COUNTY

By: _____

DATE: _____

Record to be filed numerically by Index Reference Number, then alphabetically by letter in the index reference number, then under appropriate Township, Range, and Meridian.

5. CERTIFICATION

This is to certify that I was in responsible charge of the surveying work described in this record and that to the best of my knowledge the information presented herein is true and correct.

Name (Please Print): DOUGLAS H. ORT III

Firm Name: ACCURATE ENGISURV LLC


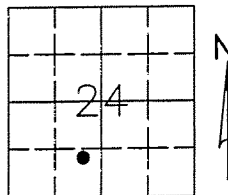
Firm Address: 350 INTERLOCKEN BLVD, SUITE 160

BROOMFIELD, CO 80021

Phone: 303-665-5505

6. LOCATION DIAGRAM

1" = 1 Mile



● = Location of Monument Signature/Date through Seal

7. SEC 24 T 5 SOUTH R 68 WEST, 6TH P.M.
COUNTY JEFFERSON INDEX REF NUMBER 22.8-J.6

**8. SEC _____ T _____ R _____, _____ P.M.
COUNTY _____ INDEX REF NUMBER _____

** To be used only for monuments located on county lines

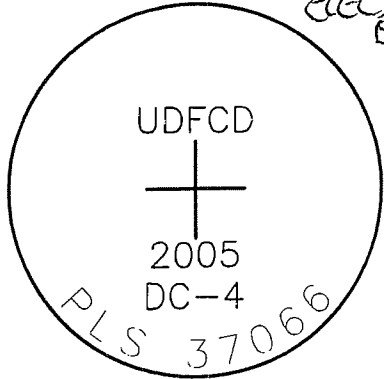
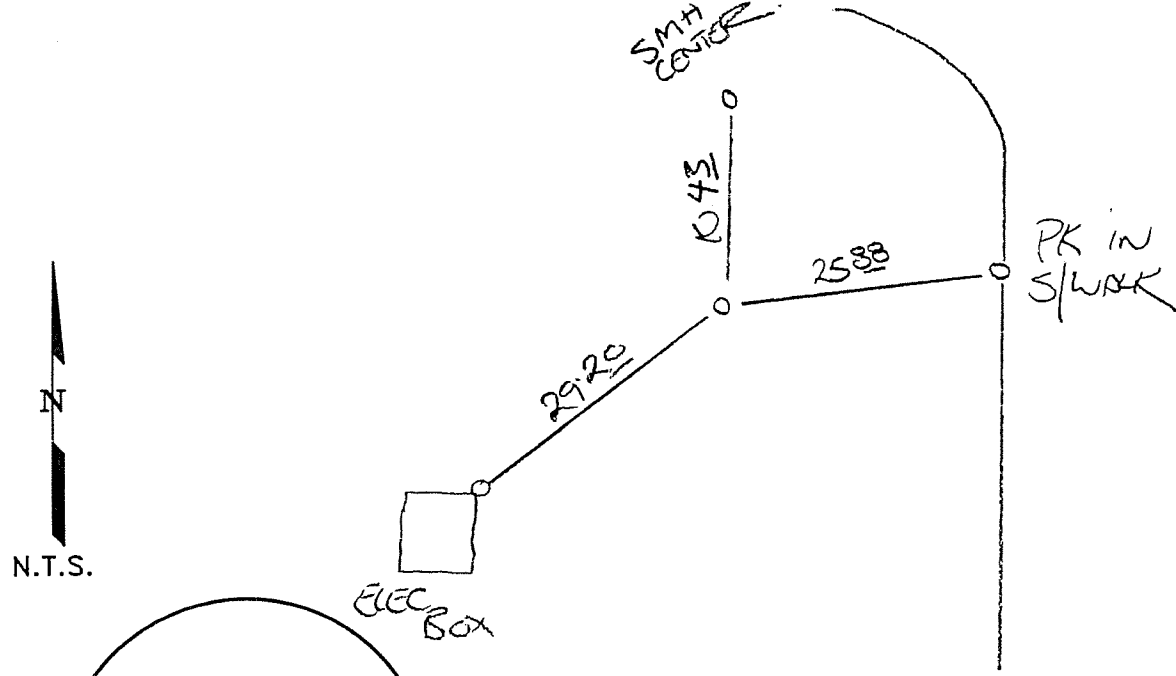
755

COLORADO LAND SURVEY MONUMENT RECORD

Department of Regulatory Agencies
Board of Licensure for Professional Engineers and Professional Land Surveyors
1560 Broadway, Suite 1350, Denver, CO 80202
Phone (303) 894-7788 & Fax (303) 894-7790 & TTY Dial 711 for Relay Colorado

REPORT ONE MONUMENT ONLY ON THIS FORM - REPRODUCTION OF THIS FORM IS AUTHORIZED
All items to be filled in by the Land Surveyor using PERMANENT BLACK LETTERING and lines which can be reproduced

1. TYPE OF MONUMENT: SECTION CORNER QUARTER CORNER BENCH MARK OTHER UDFCD MON
2. DESCRIPTION AND DATE OF MONUMENT FOUND:
3 1/2 INCH ALUMINUM CAP IN CONCRETE, STAMPED AS SHOWN BELOW.
3. DESCRIPTION OF MONUMENT ESTABLISHED BY YOU TO PERPETUATE THE LOCATION OF THIS POINT:
COORDINATES BASED ON COLORADO STATE PLANE, CENTRAL ZONE. CF. (5500)=1.000289981
GRID NORTH: 1,641,859.13 GROUND NORTH: 1,642,335.24
GRID EAST: 3,115,058.06 GROUND EAST: 3,115,961.37
MONUMENT ELEVATION: 5558.02 (NAVD 88)
4. SKETCH SHOWING RELATIVE LOCATION OF MONUMENT, ACCESSORIES AND REFERENCE POINTS STATING WHETHER FOUND OR SET, SHOW SUPPORTING AND/OR CONTRADICTIONARY EVIDENCE WHERE APPLICABLE:



Stamping on Cap

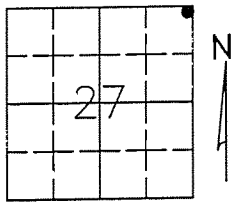
5. CERTIFICATION

This is to certify that I was in responsible charge of the surveying work described in this record and that to the best of my knowledge the information presented herein is true and correct.

Name (Please Print): DOUGLAS H. ORT III
 Firm Name: ACCURATE ENGISURV LLC
 Firm Address: 350 INTERLOCKEN BLVD, SUITE 160
BROOMFIELD, CO 80021
 Phone: 303-665-5505

6. LOCATION DIAGRAM

1" = 1 Mile



● = Location of Monument Signature/Date through Seal

7. SEC 27 T 5 SOUTH R 69 WEST, 6TH P.M.
 COUNTY JEFFERSON INDEX REF NUMBER 16.9-H.9

**8. SEC _____ T _____ R _____, _____ P.M.
 COUNTY _____ INDEX REF NUMBER _____

** To be used only for monuments located on county lines

- a. Date of field Work to Establish, Restore or Rehabilitate Monument: 11/29/05
- b. Date Monument was used as a Control corner: N/A

(Surveyor, do not fill in)

RECEIVED AT OFFICE OF THE COUNTY CLERK
 _____ COUNTY

BY: _____
 DATE: _____

Record to be filed numerically by Index Reference Number, then alphabetically by letter in the index reference number, then under appropriate Township, Range, and Meridian.

COLORADO LAND SURVEY MONUMENT RECORD

Department of Regulatory Agencies
Board of Licensure for Professional Engineers and Professional Land Surveyors
1560 Broadway, Suite 1350, Denver, CO 80202
Phone (303) 894-7788 & Fax (303) 894-7790 & TTY Dial 711 for Relay Colorado

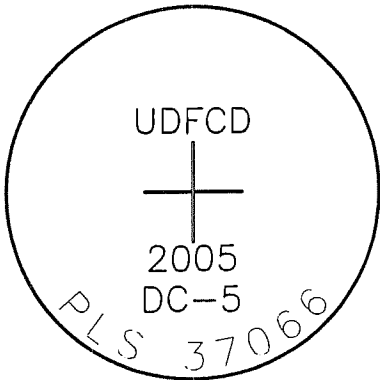
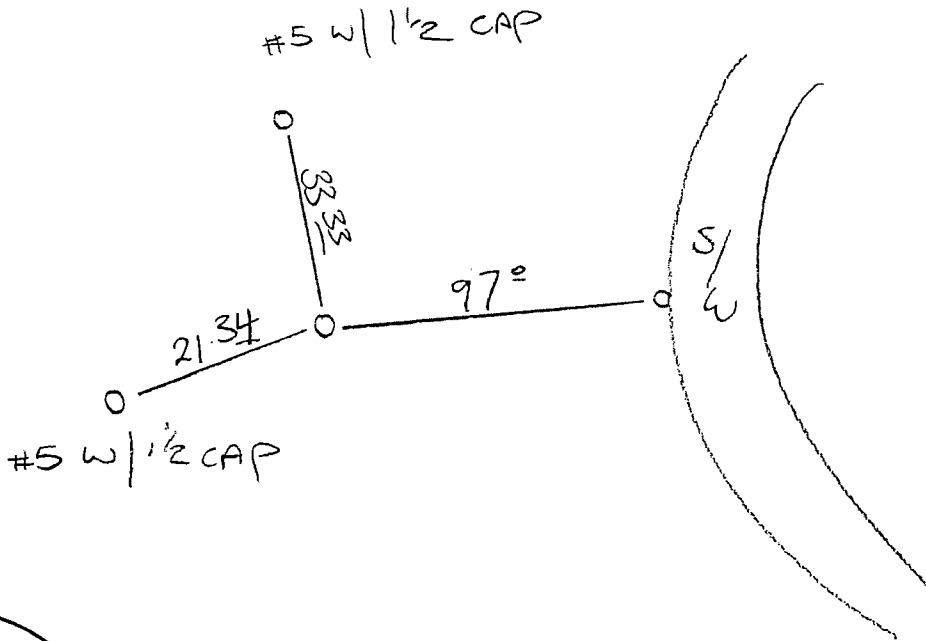
REPORT ONE MONUMENT ONLY ON THIS FORM - REPRODUCTION OF THIS FORM IS AUTHORIZED
All items to be filled in by the Land Surveyor using PERMANENT BLACK LETTERING and lines which can be reproduced

1. TYPE OF MONUMENT: [] SECTION CORNER [] QUARTER CORNER [] BENCH MARK [x] OTHER UDFCD MON

2. DESCRIPTION AND DATE OF MONUMENT FOUND:
3 1/2 INCH ALUMINUM CAP IN CONCRETE, STAMPED AS SHOWN BELOW.

3. DESCRIPTION OF MONUMENT ESTABLISHED BY YOU TO PERPETUATE THE LOCATION OF THIS POINT:
COORDINATES BASED ON COLORADO STATE PLANE, CENTRAL ZONE. CF. (5500)=1.000289981
GRID NORTH: 1,641,488.66 GROUND NORTH: 1,641,964.66
GRID EAST: 3,109,506.41 GROUND EAST: 3,110,408.11
MONUMENT ELVATION: 5598.82 (NAVD 88)

4. SKETCH SHOWING RELATIVE LOCATION OF MONUMENT, ACCESSORIES AND REFERENCE POINTS STATING WHETHER FOUND OR SET, SHOW SUPPORTING AND/OR CONTRADICTORY EVIDENCE WHERE APPLICABLE:



Stamping on Cap

a. Date of field Work to Establish, Restore or Rehabilitate Monument: 11/29/05
b. Date Monument was used as a Control corner: N/A


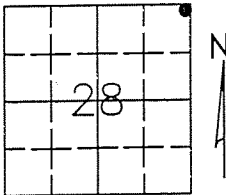
5. CERTIFICATION

This is to certify that I was in responsible charge of the surveying work described in this record and that to the best of my knowledge the information presented herein is true and correct.

Name (Please Print): DOUGLAS H. ORT III
Firm Name: ACCURATE ENGISURV LLC
Firm Address: 350 INTERLOCKEN BLVD, SUITE 160 BROOMFIELD, CO 80021
Phone: 303-665-5505

6. LOCATION DIAGRAM

1" = 1 Mile



• = Location of Monument Signature/Date through Seal

7. SEC 28 T 5 SOUTH R 69 WEST, 6TH P.M.
COUNTY JEFFERSON INDEX REF NUMBER 12.9-H.9

**8. SEC T R, P.M.
COUNTY INDEX REF NUMBER

** To be used only for monuments located on county lines

RECEIVED AT OFFICE OF THE COUNTY CLERK
COUNTY

By:
DATE:

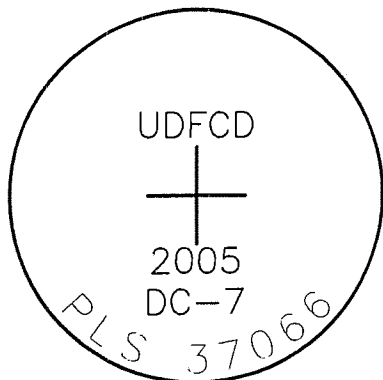
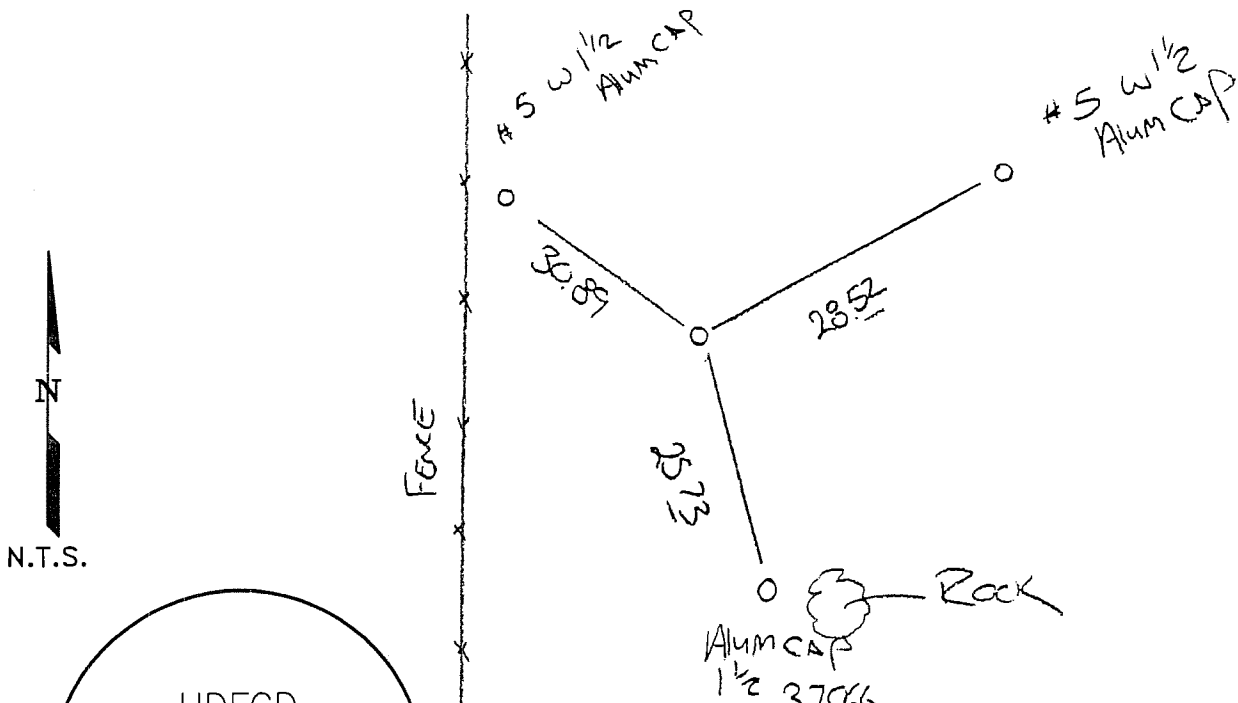
Record to be filed numerically by Index Reference Number, then alphabetically by letter in the index reference number, then under appropriate Township, Range, and Meridian.

COLORADO LAND SURVEY MONUMENT RECORD

Department of Regulatory Agencies
Board of Licensure for Professional Engineers and Professional Land Surveyors
1560 Broadway, Suite 1350, Denver, CO 80202
Phone (303) 894-7788 & Fax (303) 894-7790 & TTY Dial 711 for Relay Colorado

REPORT ONE MONUMENT ONLY ON THIS FORM - REPRODUCTION OF THIS FORM IS AUTHORIZED
ii items to be filled in by the Land Surveyor using PERMANENT BLACK LETTERING and lines which can be reproduced

1. TYPE OF MONUMENT: SECTION CORNER QUARTER CORNER BENCH MARK OTHER UDFCD MON
2. DESCRIPTION AND DATE OF MONUMENT FOUND:
3 1/2 INCH ALUMINUM CAP IN CONCRETE, STAMPED AS SHOWN BELOW.
3. DESCRIPTION OF MONUMENT ESTABLISHED BY YOU TO PERPETUATE THE LOCATION OF THIS POINT:
COORDINATES BASED ON COLORADO STATE PLANE, CENTRAL ZONE. CF. (5500)=1.000289981
GRID NORTH: 1,644,355.96 GROUND NORTH: 1,644,832.78
GRID EAST: 3,098,116.49 GROUND EAST: 3,099,014.88
MONUMENT ELVATION: 5944.59 (NAVD 88)
4. SKETCH SHOWING RELATIVE LOCATION OF MONUMENT, ACCESSORIES AND REFERENCE POINTS STATING WHETHER FOUND OR SET, SHOW SUPPORTING AND/OR CONTRADICTORY EVIDENCE WHERE APPLICABLE:



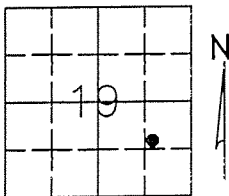
Stamping on Cap

5. CERTIFICATION

This is to certify that I was in responsible charge of the surveying work described in this record and that to the best of my knowledge the information presented herein is true and correct.

Name (Please Print): DOUGLAS H. ORT III
 Firm Name: ACCURATE ENGISURV LLC
 Firm Address: 350 INTERLOCKEN BLVD, SUITE 160
BROOMFIELD, CO 80021
 Phone: 303-665-5505

6. LOCATION DIAGRAM



● = Location of Monument Signature/Date through Seal

7. SEC 19 T 5 SOUTH R 69 WEST, 6TH P.M.
COUNTY JEFFERSON INDEX REF NUMBER 4.2-K.2

**8. SEC _____ T _____ R _____, _____ P.M.
COUNTY _____ INDEX REF NUMBER _____

** To be used only for monuments located on county lines

- a. Date of field Work to Establish, Restore or Rehabilitate Monument: 11/29/05
- b. Date Monument was used as a Control corner: N/A

(Surveyor, do not fill in)

RECEIVED AT OFFICE OF THE COUNTY CLERK _____ COUNTY

BY: _____

DATE: _____

Record to be filed numerically by Index Reference Number, then alphabetically by letter in the index reference number, then under appropriate Township, Range, and Meridian.

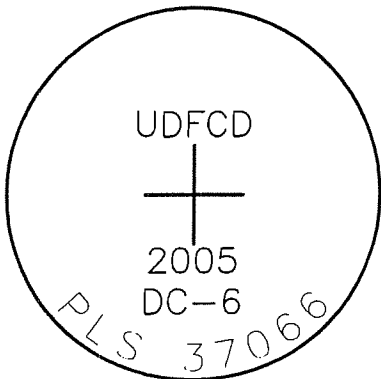
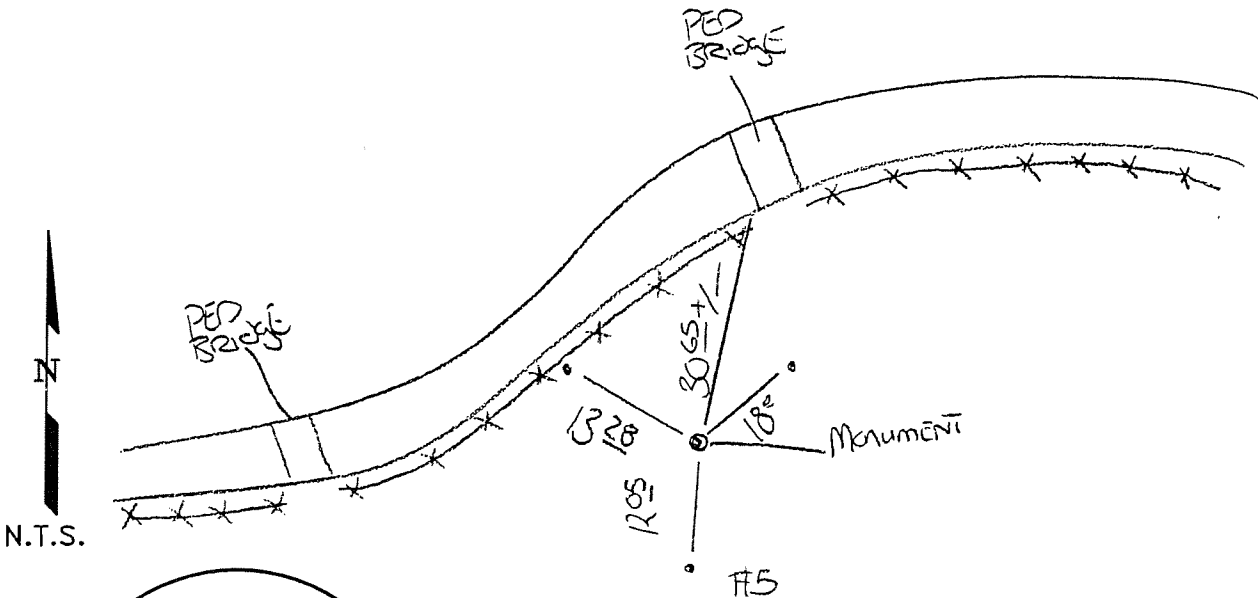
780758

COLORADO LAND SURVEY MONUMENT RECORD

Department of Regulatory Agencies
Board of Licensure for Professional Engineers and Professional Land Surveyors
1560 Broadway, Suite 1350, Denver, CO 80202
Phone (303) 894-7788 & Fax (303) 894-7790 & TTY Dial 711 for Relay Colorado

REPORT ONE MONUMENT ONLY ON THIS FORM - REPRODUCTION OF THIS FORM IS AUTHORIZED
All items to be filled in by the Land Surveyor using PERMANENT BLACK LETTERING and lines which can be reproduced

1. TYPE OF MONUMENT: SECTION CORNER QUARTER CORNER BENCH MARK OTHER UDFCD MON
2. DESCRIPTION AND DATE OF MONUMENT FOUND:
3 1/2 INCH ALUMINUM CAP IN CONCRETE, STAMPED AS SHOWN BELOW.
3. DESCRIPTION OF MONUMENT ESTABLISHED BY YOU TO PERPETUATE THE LOCATION OF THIS POINT:
COORDINATES BASED ON COLORADO STATE PLANE, CENTRAL ZONE. CF. (5500)=1.000289981
GRID NORTH: 1,641,859.13 GROUND NORTH: 1,641,826.72
GRID EAST: 3,115,058.06 GROUND EAST: 3,108,055.35
MONUMENT ELVATION: 5619.64 (NAVD 88)
4. SKETCH SHOWING RELATIVE LOCATION OF MONUMENT, ACCESSORIES AND REFERENCE POINTS STATING WHETHER FOUND OR SET, SHOW SUPPORTING AND/OR CONTRADICTIONARY EVIDENCE WHERE APPLICABLE:



Stamping on Cap

- a. Date of field Work to Establish, Restore or Rehabilitate Monument: 11/29/05
- b. Date Monument was used as a Control corner: N/A

(Surveyor, do not fill in)

RECEIVED AT OFFICE OF THE COUNTY CLERK _____ COUNTY

BY: _____

DATE: _____

Record to be filed numerically by Index Reference Number, then alphabetically by letter in the index reference number, then under appropriate Township, Range, and Meridian.

5. CERTIFICATION

This is to certify that I was in responsible charge of the surveying work described in this record and that to the best of my knowledge the information presented herein is true and correct.

Name (Please Print): DOUGLAS H. ORT III

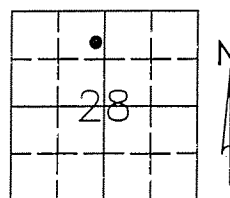
Firm Name: ACCURATE ENGISURV LLC

Firm Address: 350 INTERLOCKEN BLVD, SUITE 160
BROOMFIELD, CO 80021

Phone: 303-665-5505

6. LOCATION DIAGRAM

1" = 1 Mile



● = Location of Monument Signature/Date through Seal

7. SEC 28 T 5 SOUTH R 69 WEST, 6TH P.M.
COUNTY JEFFERSON INDEX REF NUMBER 10.8-H.4
- **8. SEC _____ T _____ R _____, _____ P.M.
COUNTY _____ INDEX REF NUMBER _____

** To be used only for monuments located on county lines

COLORADO LAND SURVEY MONUMENT RECORD

Department of Regulatory Agencies
Board of Licensure for Professional Engineers and Professional Land Surveyors
1560 Broadway, Suite 1350, Denver, CO 80202
Phone (303) 894-7788 & Fax (303) 894-7790 & TTY Dial 711 for Relay Colorado

REPORT ONE MONUMENT ONLY ON THIS FORM - REPRODUCTION OF THIS FORM IS AUTHORIZED
All items to be filled in by the Land Surveyor using PERMANENT BLACK LETTERING and lines which can be reproduced

1. TYPE OF MONUMENT: [] SECTION CORNER [] QUARTER CORNER [] BENCH MARK [X] OTHER UDFCD
Control Point "LLG-1"

2. DESCRIPTION AND DATE OF MONUMENT FOUND:

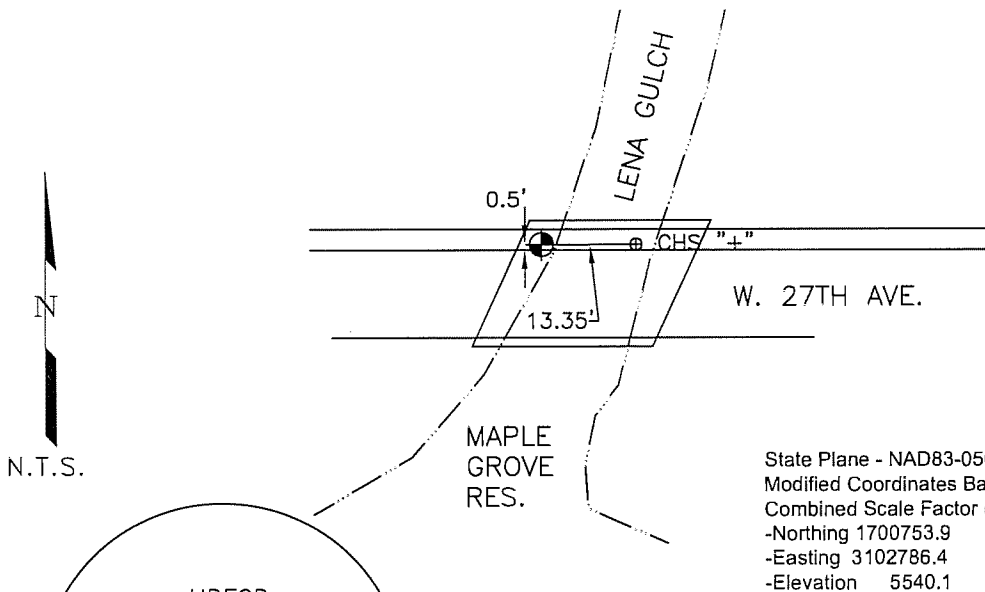
3. DESCRIPTION OF MONUMENT ESTABLISHED BY YOU TO PERPETUATE THE LOCATION OF THIS POINT:

3" BRASS CAP SET IN SIDEWALK AT BACK OF CURB, NORTH SIDE OF 27TH AVE. 1400'± EAST OF SIMMS STREET.

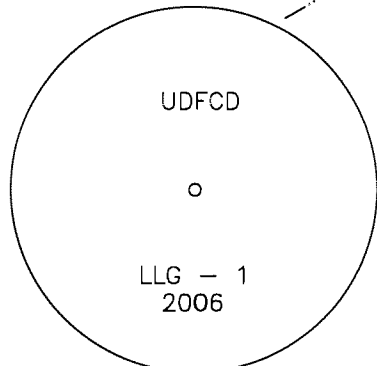
4. SKETCH SHOWING RELATIVE LOCATION OF MONUMENT, ACCESSORIES AND REFERENCE POINTS STATING WHETHER FOUND OR SET, SHOW SUPPORTING AND/OR CONTRADICTIONARY EVIDENCE WHERE APPLICABLE:

Azimuth Reference Marks

- 1. 110°38'32" FENCE POST, EAST END OF CHAIN LINK
2. 260°14'48" POWER POLE



State Plane - NAD83-0502 Colorado Central / NAVD88
Modified Coordinates Based on NGS "Dover" PID KK1446
Combined Scale Factor (5500') 0.999754553
-Northing 1700753.9 Lat: 39° 45' 20.40974"
-Easting 3102786.4 Lon: 105° 08' 13.65797"
-Elevation 5540.1



Stamping on Cap

5. CERTIFICATION


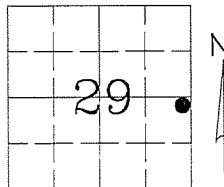
This is to certify that I was in responsible charge of the surveying work described in this record and that to the best of my knowledge the information presented herein is true and correct.

Name (Please Print): David Costner
Firm Name: GEOSURV Inc.
Firm Address: 520 Stacy Ste B Lafayette, CO 80026
303-666-0379
Phone:

- a. Date of field Work to Establish, Restore or Rehabilitate Monument:
b. Date Monument was used as a Control corner: MAY. 2006

6. LOCATION DIAGRAM

1" = 1 Mile



● = Location of Monument Signature/Date through Seal

7. SEC 29 T 3 S R 69 W 6th P.M.
COUNTY JEFFERSON INDEX REF NUMBER 6.1-E.2

**8. SEC T R P.M.
COUNTY INDEX REF NUMBER

** To be used only for monuments located on county lines

Rev.01/05

RECEIVED AT OFFICE OF THE COUNTY CLERK
COUNTY
BY:
DATE:
Record to be filed numerically by Index Reference Number, then alphabetically by letter in the index reference number, then under appropriate Township, Range, and Meridian.

760

COLORADO LAND SURVEY MONUMENT RECORD

Department of Regulatory Agencies
Board of Licensure for Professional Engineers and Professional Land Surveyors
1560 Broadway, Suite 1350, Denver, CO 80202
Phone (303) 894-7788 & Fax (303) 894-7790 & TTY Dial 711 for Relay Colorado

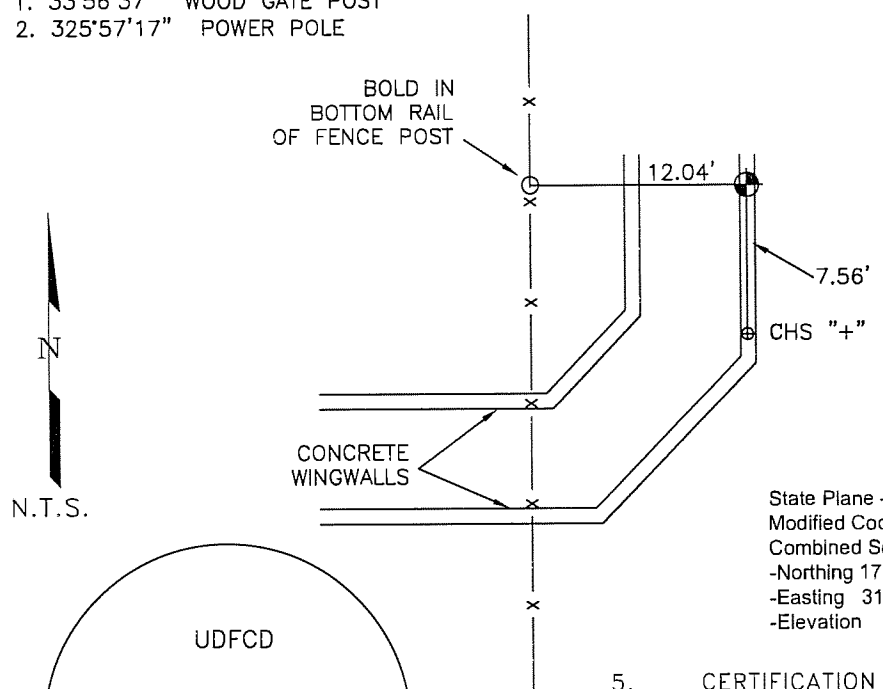
REPORT ONE MONUMENT ONLY ON THIS FORM - REPRODUCTION OF THIS FORM IS AUTHORIZED
All items to be filled in by the Land Surveyor using *PERMANENT BLACK LETTERING* and lines which can be reproduced

1. TYPE OF MONUMENT: SECTION CORNER QUARTER CORNER BENCH MARK OTHER UDFCD
Control Point "LLG-2"

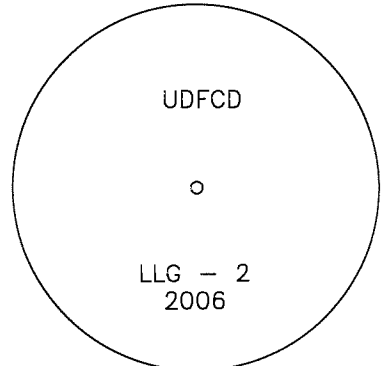
2. DESCRIPTION AND DATE OF MONUMENT FOUND:

3. DESCRIPTION OF MONUMENT ESTABLISHED BY YOU TO PERPETUATE THE LOCATION OF THIS POINT:
3" BRASS CAP SET IN CONCRETE HEADWALL, 135' SOUTH OF WEST 35TH STREET AND 40 EAST OF SIMMS STREET EXTENDED.

4. SKETCH SHOWING RELATIVE LOCATION OF MONUMENT, ACCESSORIES AND REFERENCE POINTS STATING WHETHER FOUND OR SET, SHOW SUPPORTING AND/OR CONTRADICTORY EVIDENCE WHERE APPLICABLE:
Azimuth Reference Marks
1. 33°56'37" WOOD GATE POST
2. 325°57'17" POWER POLE



State Plane - NAD83-0502 Colorado Central / NAVD88
Modified Coordinates Based on NGS "Dover" PID KK1446
Combined Scale Factor (5500') 0.999754553
-Northing 1704254.2 Lat: 39° 45' 54.89590"
-Easting 3105236.9 Lon: 105° 07' 42.10546"
-Elevation 5434.1



Stamping on Cap

5. CERTIFICATION

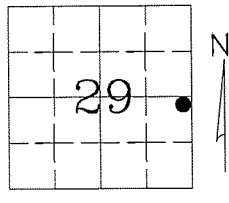
This is to certify that I was in responsible charge of the surveying work described in this record and that to the best of my knowledge the information presented herein is true and correct.

Name (Please Print): David Costner
Firm Name: GEOSURV Inc.
Firm Address: 520 Stacy Ste B Lafayette, CO 80026
303-666-0379
Phone: _____

- a. Date of field Work to Establish, Restore or Rehabilitate Monument: _____
- b. Date Monument was used as a Control corner: MAY, 2006

6. LOCATION DIAGRAM

1" = 1 Mile



● = Locotion of Monument Signature/Date through Seal

7. SEC 29 T 3 S R 69 W 6th P.M.
COUNTY JEFFERSON INDEX REF NUMBER 8.9-G.9

**8. SEC _____ T _____ R _____ P.M.
COUNTY _____ INDEX REF NUMBER _____

** To be used only for monuments located on county lines

Rev.01/05

(Surveyor, do not fill in)

RECEIVED AT OFFICE OF THE COUNTY CLERK
_____ COUNTY

BY: _____

DATE: _____

Record to be filed numerically by Index Reference Number, then alphabetically by letter in the index reference number, then under appropriate Township, Range, and Meridian.

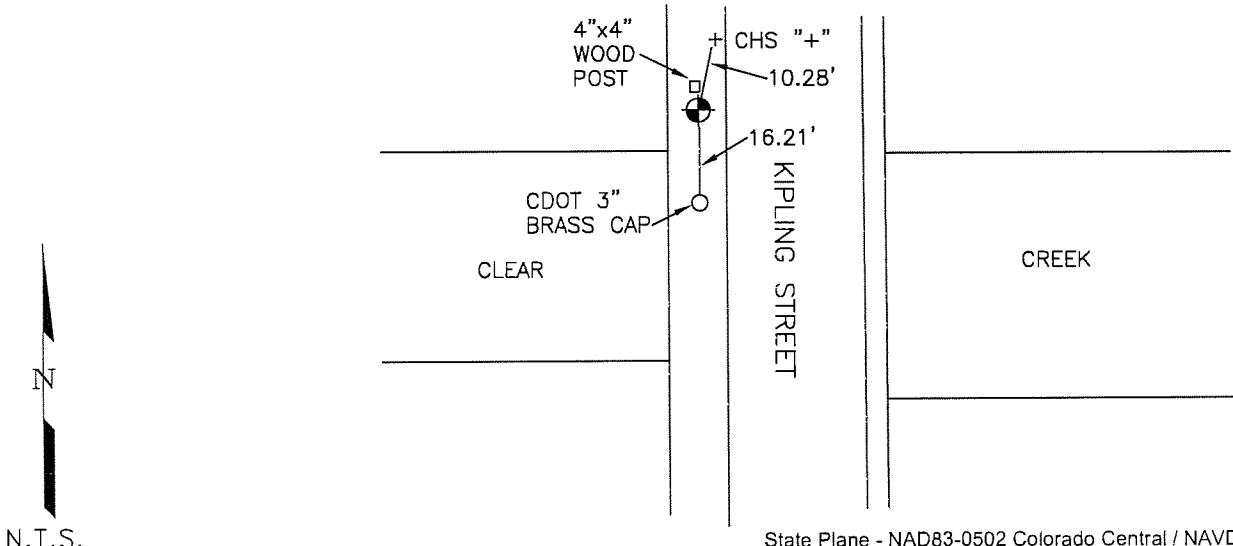
761

COLORADO LAND SURVEY MONUMENT RECORD

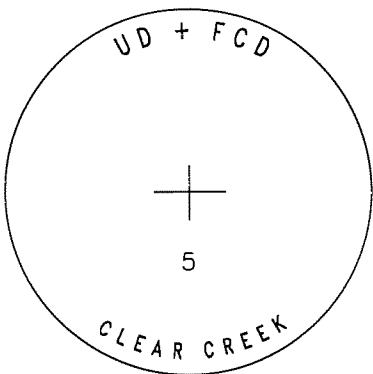
Department of Regulatory Agencies
Board of Licensure for Professional Engineers and Professional Land Surveyors
1560 Broadway, Suite 1350, Denver, CO 80202
Phone (303) 894-7788 & Fax (303) 894-7790 & TTY Dial 711 for Relay Colorado

REPORT ONE MONUMENT ONLY ON THIS FORM - REPRODUCTION OF THIS FORM IS AUTHORIZED
All items to be filled in by the Land Surveyor using PERMANENT BLACK LETTERING and lines which can be reproduced

- 1. TYPE OF MONUMENT: [] SECTION CORNER [] QUARTER CORNER [] BENCH MARK [X] OTHER UDFCD Control Point "CC5"
2. DESCRIPTION AND DATE OF MONUMENT FOUND: 3" BRASS CAP SET IN CONCRETE "UDFCD 5"
3. DESCRIPTION OF MONUMENT ESTABLISHED BY YOU TO PERPETUATE THE LOCATION OF THIS POINT: Azimuth Reference Marks 1. 346°47'54" NE CORNER OF RED BLDG "4251 KIPLING" 2. 62°12'45" SW CORNER OF BLDG "4240 KIPLING"
4. SKETCH SHOWING RELATIVE LOCATION OF MONUMENT, ACCESSORIES AND REFERENCE POINTS STATING WHETHER FOUND OR SET, SHOW SUPPORTING AND/OR CONTRADICTORY EVIDENCE WHERE APPLICABLE:



State Plane - NAD83-0502 Colorado Central / NAVD88
Modified Coordinates Based on NGS "Dover" PID KK1446
Combined Scale Factor (5500') 0.999754553
-Northing 1707988.8 Lat: 39° 46' 31.57898"
-Easting 3110448.4 Lon: 105° 06' 35.17951"
-Elevation 5366.1



Stamping on Cap

5. CERTIFICATION

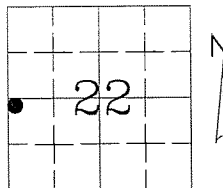
This is to certify that I was in responsible charge of the surveying work described in this record and that to the best of my knowledge the information presented herein is true and correct.

Name (Please Print): David Costner
Firm Name: GEOSURV Inc.
Firm Address: 520 Stacy Ste B Lafayette, CO 80026
303-666-0379
Phone:

- a. Date of field Work to Establish, Restore or Rehabilitate Monument:
b. Date Monument was used as a Control corner: Feb. 2006

6. LOCATION DIAGRAM

1" = 1 Mile



● = Location of Monument Signature/Date through Seal

7. SEC. 22 T. 3 S R. 69 W 6th P.M.
COUNTY JEFFERSON INDEX REF NUMBER 13.1-L.1

**8. SEC. T. R. P.M.
COUNTY INDEX REF NUMBER

** To be used only for monuments located on county lines

RECEIVED AT OFFICE OF THE COUNTY CLERK
COUNTY
BY:
DATE:
Record to be filed numerically by Index Reference Number, then alphabetically by letter in the index reference number, then under appropriate Township, Range, and Meridian.

Rev.01/05

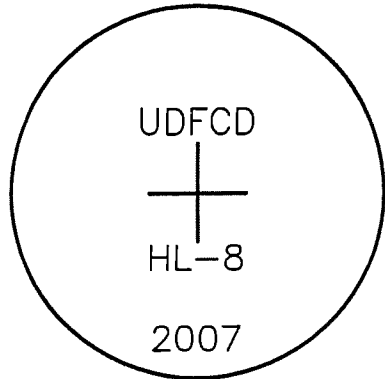
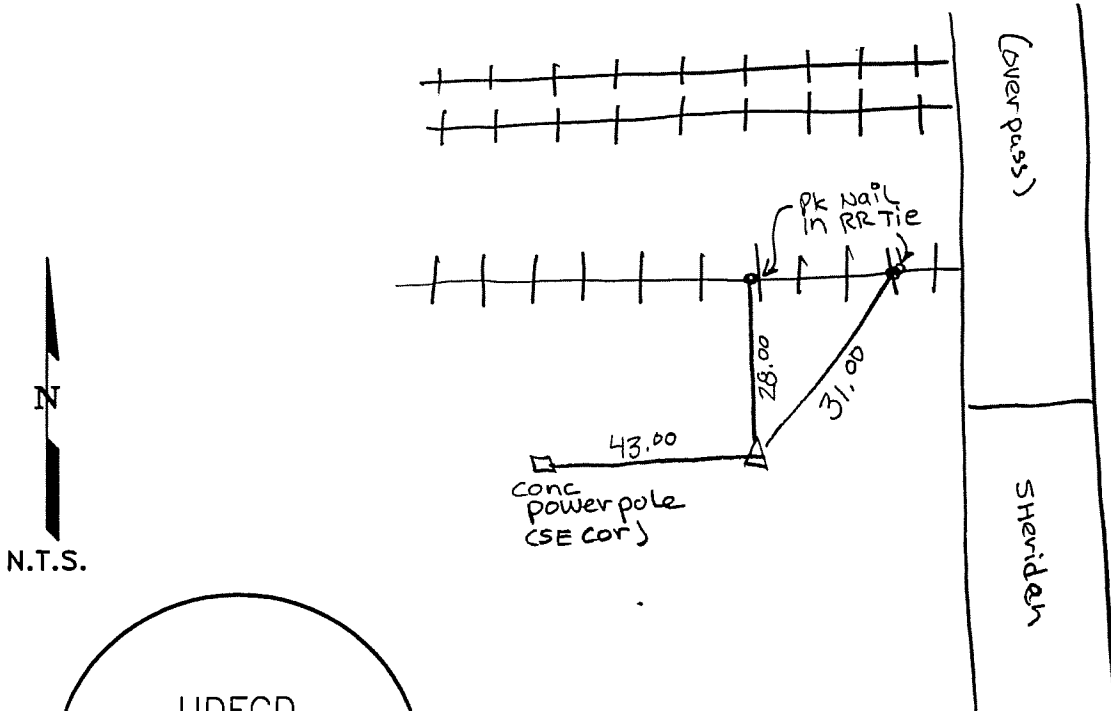
#762

COLORADO LAND SURVEY MONUMENT RECORD

Department of Regulatory Agencies
Board of Licensure for Professional Engineers and Professional Land Surveyors
1560 Broadway, Suite 1350, Denver, CO 80202
Phone (303) 894-7788 & Fax (303) 894-7790 & TTY Dial 711 for Relay Colorado

REPORT ONE MONUMENT ONLY ON THIS FORM - REPRODUCTION OF THIS FORM IS AUTHORIZED
All items to be filled in by the Land Surveyor using **PERMANENT BLACK LETTERING** and lines which can be reproduced

1. TYPE OF MONUMENT: SECTION CORNER QUARTER CORNER BENCH MARK OTHER UDFCD MON
2. DESCRIPTION AND DATE OF MONUMENT FOUND:
3 1/2 INCH ALUMINUM CAP IN CONCRETE, STAMPED AS SHOWN BELOW.
3. DESCRIPTION OF MONUMENT ESTABLISHED BY YOU TO PERPETUATE THE LOCATION OF THIS POINT:
COORDINATES BASED ON COLORADO STATE PLANE, CENTRAL ZONE. CF. (5500)=0.999752335
GRID NORTH: 1,717,453.57 GROUND NORTH: 1,717,879.02
GRID EAST: 3,125,533.69 GROUND EAST: 3,126,307.96
MONUMENT ELEVATION: 5266.73 (NAVD 88)
4. SKETCH SHOWING RELATIVE LOCATION OF MONUMENT, ACCESSORIES AND REFERENCE POINTS STATING WHETHER FOUND OR SET, SHOW SUPPORTING AND/OR CONTRADICTIONARY EVIDENCE WHERE APPLICABLE:



Stamping on Cap


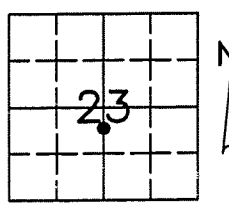
- a. Date of field Work to Establish, Restore or Rehabilitate Monument: 07/31/07
- b. Date Monument was used as a Control corner: N/A

5. CERTIFICATION

This is to certify that I was in responsible charge of the surveying work described in this record and that to the best of my knowledge the information presented herein is true and correct.

Name (Please Print): DOUGLAS H. ORT III
 Firm Name: ACCURATE ENGISURV LLC
 Firm Address: 350 INTERLOCKEN BLVD, SUITE 160
BROOMFIELD, CO 80021
 Phone: 303-665-5505

6. LOCATION DIAGRAM



● = Location of Monument Signature/Date through Seal

7. SEC 23 T 5 SOUTH R 69 WEST, 6TH P.M.
 COUNTY JEFFERSON INDEX REF NUMBER 19.1-K.5

**8. SEC _____ T _____ R _____, _____ P.M.
 COUNTY _____ INDEX REF NUMBER _____

** To be used only for monuments located on county lines

(Surveyor, do not fill in)

RECEIVED AT OFFICE OF THE COUNTY CLERK
 _____ COUNTY

BY: _____
 DATE: _____

Record to be filed numerically by Index Reference Number, then alphabetically by letter in the index reference number, then under appropriate Township, Range, and Meridian.

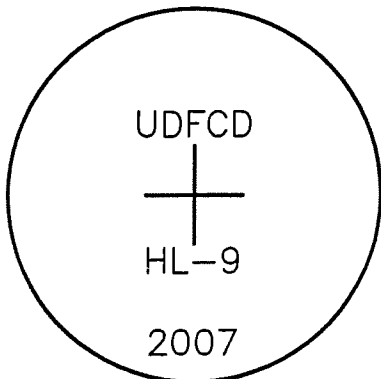
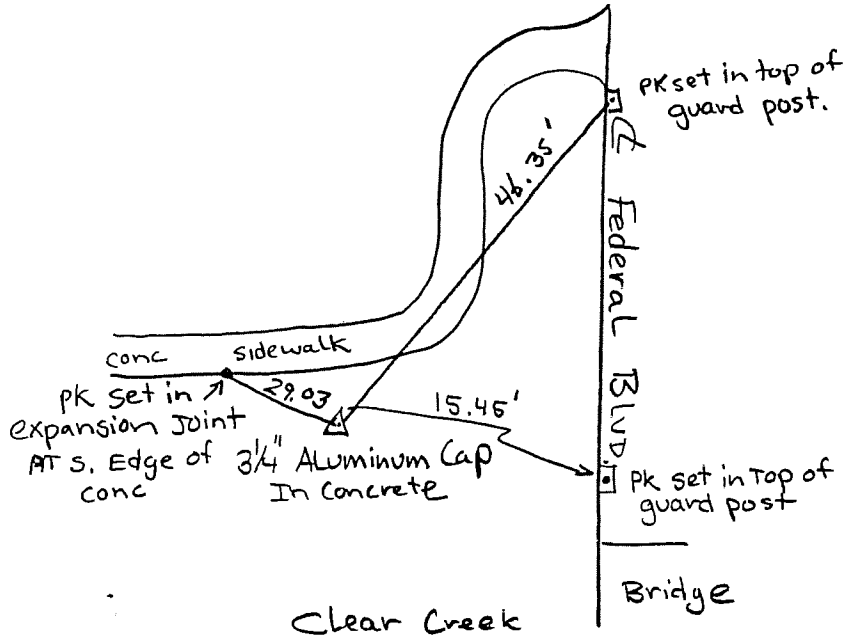
#763

COLORADO LAND SURVEY MONUMENT RECORD

Department of Regulatory Agencies
Board of Licensure for Professional Engineers and Professional Land Surveyors
1560 Broadway, Suite 1350, Denver, CO 80202
Phone (303) 894-7788 & Fax (303) 894-7790 & TTY Dial 711 for Relay Colorado

REPORT ONE MONUMENT ONLY ON THIS FORM - REPRODUCTION OF THIS FORM IS AUTHORIZED
All items to be filled in by the Land Surveyor using PERMANENT BLACK LETTERING and lines which can be reproduced

- 1. TYPE OF MONUMENT: [] SECTION CORNER [] QUARTER CORNER [] BENCH MARK [X] OTHER UDFCD MON
2. DESCRIPTION AND DATE OF MONUMENT FOUND:
3 1/2 INCH ALUMINUM CAP IN CONCRETE, STAMPED AS SHOWN BELOW.
3. DESCRIPTION OF MONUMENT ESTABLISHED BY YOU TO PERPETUATE THE LOCATION OF THIS POINT:
COORDINATES BASED ON COLORADO STATE PLANE, CENTRAL ZONE. CF. (5500)=0.999752335
GRID NORTH: 1,718,620.67 GROUND NORTH: 1,719,046.42
GRID EAST: 3,133,307.97 GROUND EAST: 3,134,084.17
MONUMENT ELEVATION: 5215.16 (NAVD 88)
4. SKETCH SHOWING RELATIVE LOCATION OF MONUMENT, ACCESSORIES AND REFERENCE POINTS STATING WHETHER FOUND OR SET, SHOW SUPPORTING AND/OR CONTRADICTORY EVIDENCE WHERE APPLICABLE:



Stamping on Cap

- a. Date of field Work to Establish, Restore or Rehabilitate Monument: 11/29/05
b. Date Monument was used as a Control corner: N/A

(Surveyor, do not fill in)

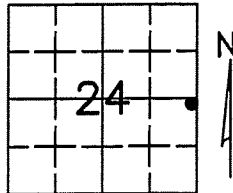
RECEIVED AT OFFICE OF THE COUNTY CLERK
BY:
DATE:
Record to be filed numerically by Index Reference Number, then alphabetically by letter in the index reference number, then under appropriate Township, Range, and Meridian.

5. CERTIFICATION

This is to certify that I was in responsible charge of the surveying work described in this record and that to the best of my knowledge the information presented herein is true and correct.

Name (Please Print): DOUGLAS H. ORT III
Firm Name: ACCURATE ENGISURV LLC
Firm Address: 350 INTERLOCKEN BLVD, SUITE 160
BROOMFIELD, CO 80021
Phone: 303-665-5505

6. LOCATION DIAGRAM
1" = 1 Mile



• = Location of Monument Signature/Date through Seal

7. SEC 24 T 5 SOUTH R 69 WEST 6TH P.M.
COUNTY JEFFERSON INDEX REF NUMBER 24.9-K.9

**8. SEC T R P.M.
COUNTY INDEX REF NUMBER

** To be used only for monuments located on county lines

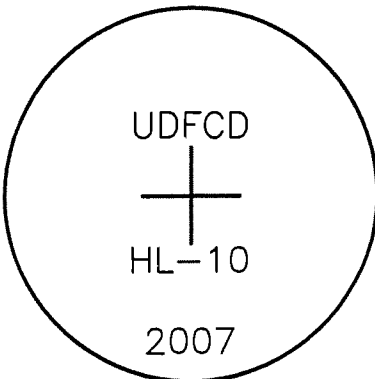
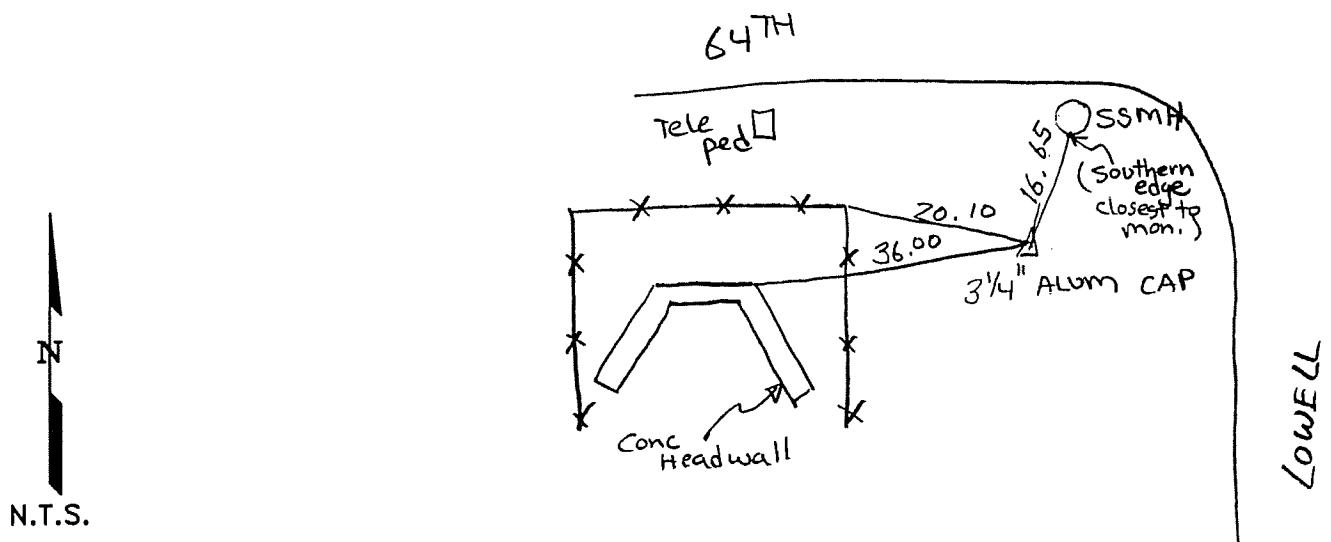
#769

COLORADO LAND SURVEY MONUMENT RECORD

Department of Regulatory Agencies
Board of Licensure for Professional Engineers and Professional Land Surveyors
1560 Broadway, Suite 1350, Denver, CO 80202
Phone (303) 894-7788 & Fax (303) 894-7790 & TTY Dial 711 for Relay Colorado

REPORT ONE MONUMENT ONLY ON THIS FORM - REPRODUCTION OF THIS FORM IS AUTHORIZED
All items to be filled in by the Land Surveyor using **PERMANENT BLACK LETTERING** and lines which can be reproduced

1. TYPE OF MONUMENT: SECTION CORNER QUARTER CORNER BENCH MARK OTHER UDFCD MON
2. DESCRIPTION AND DATE OF MONUMENT FOUND:
3 1/2 INCH ALUMINUM CAP IN CONCRETE, STAMPED AS SHOWN BELOW.
3. DESCRIPTION OF MONUMENT ESTABLISHED BY YOU TO PERPETUATE THE LOCATION OF THIS POINT:
COORDINATES BASED ON COLORADO STATE PLANE, CENTRAL ZONE. CF. (5500)=0.999752335
GRID NORTH: 1,722,602.22 GROUND NORTH: 1,723,028.95
GRID EAST: 3,130,699.38 GROUND EAST: 3,131,474.94
MONUMENT ELEVATION: 5279.56 (NAVD 88)
4. SKETCH SHOWING RELATIVE LOCATION OF MONUMENT, ACCESSORIES AND REFERENCE POINTS STATING WHETHER FOUND OR SET, SHOW SUPPORTING AND/OR CONTRADICTORY EVIDENCE WHERE APPLICABLE:



Stamping on Cap

- a. Date of field Work to Establish, Restore or Rehabilitate Monument: 11/29/05
- b. Date Monument was used as a Control corner: N/A

(Surveyor, do not fill in)

RECEIVED AT OFFICE OF THE COUNTY CLERK
_____ COUNTY

BY: _____
DATE: _____

Record to be filed numerically by Index Reference Number, then alphabetically by letter in the index reference number, then under appropriate Township, Range, and Meridian.


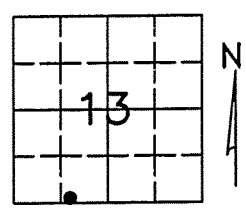
5. CERTIFICATION

This is to certify that I was in responsible charge of the surveying work described in this record and that to the best of my knowledge the information presented herein is true and correct.

Name (Please Print): DOUGLAS H. ORT III
 Firm Name: ACCURATE ENGISURV LLC
 Firm Address: 350 INTERLOCKEN BLVD, SUITE 160
BROOMFIELD, CO 80021
 Phone: 303-665-5505

6. LOCATION DIAGRAM

1" = 1 Mile



● = Location of Monument Signature/Date through Seal

7. SEC 13 T 5 SOUTH R 69 WEST, 6TH P.M.
COUNTY JEFFERSON INDEX REF NUMBER 22.2-N.1
- **8. SEC _____ T _____ R _____, _____ P.M.
COUNTY _____ INDEX REF NUMBER _____

** To be used only for monuments located on county lines

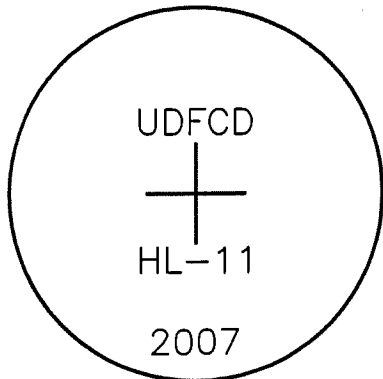
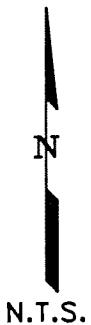
#765

COLORADO LAND SURVEY MONUMENT RECORD

Department of Regulatory Agencies
Board of Licensure for Professional Engineers and Professional Land Surveyors
1560 Broadway, Suite 1350, Denver, CO 80202
Phone (303) 894-7788 & Fax (303) 894-7790 & TTY Dial 711 for Relay Colorado

REPORT ONE MONUMENT ONLY ON THIS FORM - REPRODUCTION OF THIS FORM IS AUTHORIZED
All items to be filled in by the Land Surveyor using **PERMANENT BLACK LETTERING** and lines which can be reproduced

1. TYPE OF MONUMENT: SECTION CORNER QUARTER CORNER BENCH MARK OTHER UDFCD MON
2. DESCRIPTION AND DATE OF MONUMENT FOUND:
3 1/2 INCH ALUMINUM CAP IN CONCRETE, STAMPED AS SHOWN BELOW.
3. DESCRIPTION OF MONUMENT ESTABLISHED BY YOU TO PERPETUATE THE LOCATION OF THIS POINT:
COORDINATES BASED ON COLORADO STATE PLANE, CENTRAL ZONE. CF. (5500)=0.999752335
GRID NORTH: 1,724,160.03 GROUND NORTH: 1,724,587.15
GRID EAST: 3,125,561.09 GROUND EAST: 3,126,335.37
MONUMENT ELEVATION: 5292.50 (NAVD 88)
4. SKETCH SHOWING RELATIVE LOCATION OF MONUMENT, ACCESSORIES AND REFERENCE POINTS STATING WHETHER FOUND OR SET, SHOW SUPPORTING AND/OR CONTRADICTORY EVIDENCE WHERE APPLICABLE:



Stamping on Cap

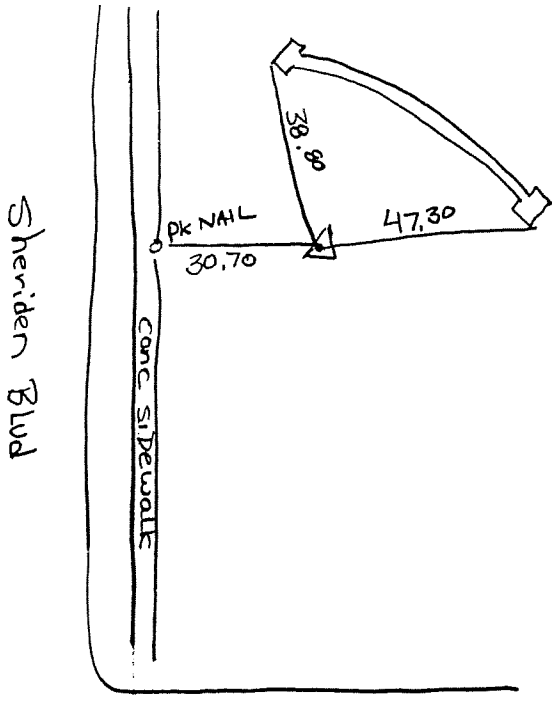
- a. Date of field Work to Establish, Restore or Rehabilitate Monument: 11/29/05
- b. Date Monument was used as a Control corner: N/A

(Surveyor, do not fill in)

RECEIVED AT OFFICE OF THE COUNTY CLERK
_____ COUNTY

BY: _____
DATE: _____

Record to be filed numerically by Index Reference Number, then alphabetically by letter in the index reference number, then under appropriate Township, Range, and Meridian.




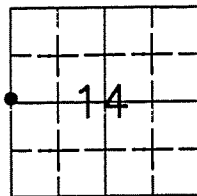
5. CERTIFICATION

This is to certify that I was in responsible charge of the surveying work described in this record and that to the best of my knowledge the information presented herein is true and correct.

Name (Please Print): DOUGLAS H. ORT III
 Firm Name: ACCURATE ENGISURV LLC
 Firm Address: 350 INTERLOCKEN BLVD, SUITE 160
BROOMFIELD, CO 80021
 Phone: 303-665-5505

6. LOCATION DIAGRAM

1" = 1 Mile



● = Location of Monument Signature/Date through Seal

7. SEC 14 T 5 SOUTH R 69 WEST, 6TH P.M.
COUNTY DENVER INDEX REF NUMBER 17-P.1
- **8. SEC _____ T _____ R _____, _____ P.M.
COUNTY _____ INDEX REF NUMBER _____

** To be used only for monuments located on county lines

#766

COLORADO LAND SURVEY MONUMENT RECORD

Department of Regulatory Agencies
Board of Licensure for Professional Engineers and Professional Land Surveyors
1560 Broadway, Suite 1350, Denver, CO 80202
Phone (303) 894-7788 & Fax (303) 894-7790 & TTY Dial 711 for Relay Colorado

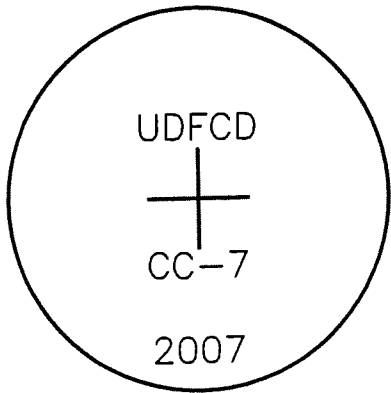
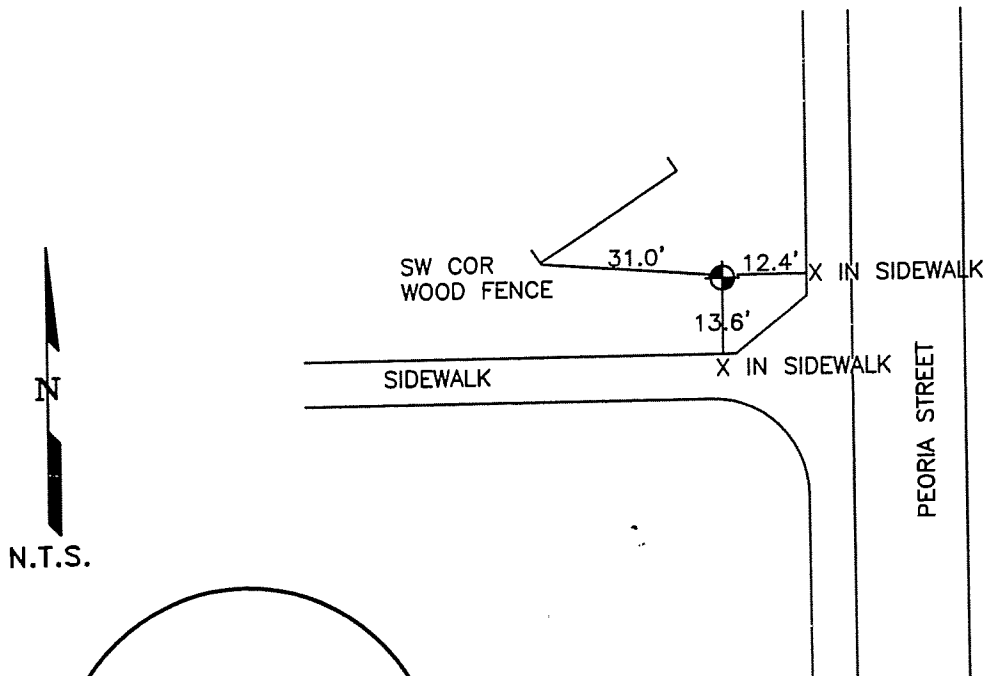
REPORT ONE MONUMENT ONLY ON THIS FORM - REPRODUCTION OF THIS FORM IS AUTHORIZED
All items to be filled in by the Land Surveyor using PERMANENT BLACK LETTERING and lines which can be reproduced

1. TYPE OF MONUMENT: SECTION CORNER QUARTER CORNER BENCH MARK OTHER UDFCD MON

2. DESCRIPTION AND DATE OF MONUMENT FOUND:
3 1/2 INCH ALUMINUM CAP IN CONCRETE, STAMPED AS SHOWN BELOW.

3. DESCRIPTION OF MONUMENT ESTABLISHED BY YOU TO PERPETUATE THE LOCATION OF THIS POINT:
COORDINATES BASED ON COLORADO STATE PLANE, CENTRAL ZONE. CF. (5500)=0.999712159
GRID NORTH: 1,645,626.24 GROUND NORTH: 1,646,100.05
GRID EAST: 3,183,643.54 GROUND EAST: 3,184,560.19
MONUMENT ELEVATION: 5627.66 (NAVD 88 - GEOID03)

4. SKETCH SHOWING RELATIVE LOCATION OF MONUMENT, ACCESSORIES AND REFERENCE POINTS STATING WHETHER FOUND OR SET, SHOW SUPPORTING AND/OR CONTRADICTIONARY EVIDENCE WHERE APPLICABLE:



Stamping on Cap


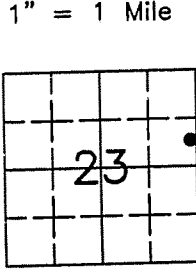
a. Date of field Work to Establish, Restore or Rehabilitate Monument: 07/31/07
b. Date Monument was used as a Control corner: N/A

5. CERTIFICATION

This is to certify that I was in responsible charge of the surveying work described in this record and that to the best of my knowledge the information presented herein is true and correct.

Name (Please Print): DOUGLAS H. ORT III
Firm Name: ACCURATE ENGISURV LLC
Firm Address: 350 INTERLOCKEN BLVD, SUITE 160
BROOMFIELD, CO 80021
Phone: 303-665-5505

6. LOCATION DIAGRAM



● = Location of Monument Signature/Date through Seal
7. SEC 23 T 5 SOUTH R 67 WEST, 6TH P.M.
COUNTY ARAPAHOE INDEX REF NUMBER 20.9-L5
**8. SEC _____ T _____ R _____, _____ P.M.
COUNTY _____ INDEX REF NUMBER _____

** To be used only for monuments located on county lines

(Surveyor, do not fill in)

RECEIVED AT OFFICE OF THE COUNTY CLERK _____ COUNTY

BY: _____

DATE: _____

Record to be filed numerically by Index Reference Number, then alphabetically by letter in the index reference number, then under appropriate Township, Range, and Meridian.

#767

COLORADO LAND SURVEY MONUMENT RECORD

Department of Regulatory Agencies
Board of Licensure for Professional Engineers and Professional Land Surveyors
1560 Broadway, Suite 1350, Denver, CO 80202
Phone (303) 894-7788 & Fax (303) 894-7790 & TTY Dial 711 for Relay Colorado

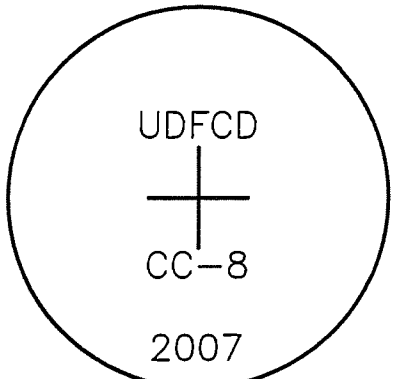
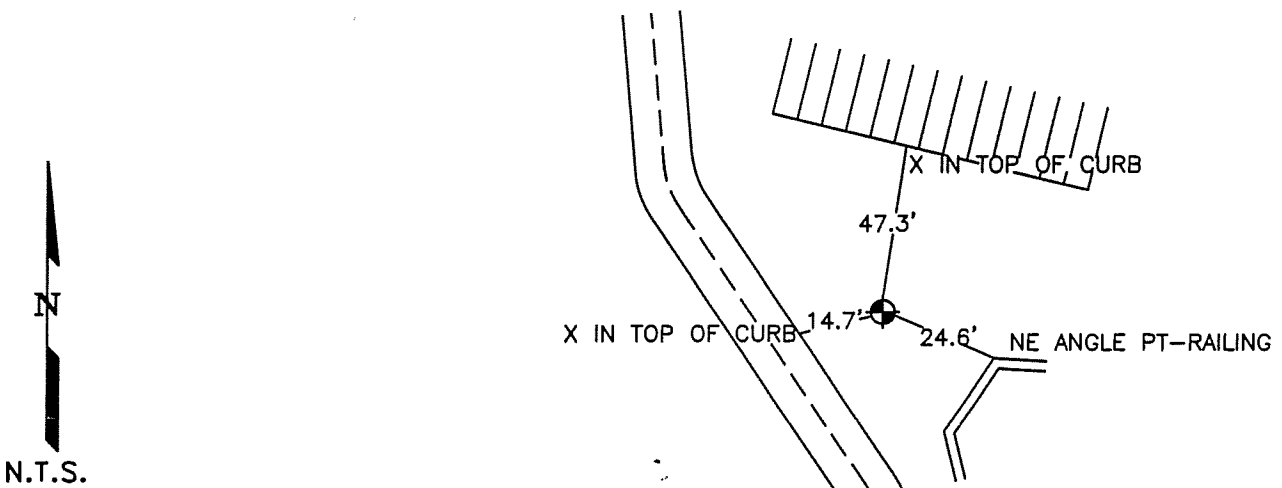
REPORT ONE MONUMENT ONLY ON THIS FORM - REPRODUCTION OF THIS FORM IS AUTHORIZED
All items to be filled in by the Land Surveyor using PERMANENT BLACK LETTERING and lines which can be reproduced

1. TYPE OF MONUMENT: [] SECTION CORNER [] QUARTER CORNER [] BENCH MARK [X] OTHER UDFCD MON

2. DESCRIPTION AND DATE OF MONUMENT FOUND:
3 1/2 INCH ALUMINUM CAP IN CONCRETE, STAMPED AS SHOWN BELOW.

3. DESCRIPTION OF MONUMENT ESTABLISHED BY YOU TO PERPETUATE THE LOCATION OF THIS POINT:
COORDINATES BASED ON COLORADO STATE PLANE, CENTRAL ZONE. CF. (5500)=0.999712159
GRID NORTH: 1,642,811.65 GROUND NORTH: 1,643,284.66
GRID EAST: 3,180,268.10 GROUND EAST: 3,181,183.78
MONUMENT ELEVATION: 5665.92 (NAVD 88 - GEOID03)

4. SKETCH SHOWING RELATIVE LOCATION OF MONUMENT, ACCESSORIES AND REFERENCE POINTS STATING WHETHER FOUND OR SET, SHOW SUPPORTING AND/OR CONTRADICTIONARY EVIDENCE WHERE APPLICABLE:



Stamping on Cap

a. Date of field Work to Establish, Restore or Rehabilitate Monument: 07/31/05
b. Date Monument was used as a Control corner: N/A


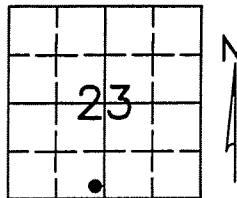
5. CERTIFICATION

This is to certify that I was in responsible charge of the surveying work described in this record and that to the best of my knowledge the information presented herein is true and correct.

Name (Please Print): DOUGLAS H. ORT III
Firm Name: ACCURATE ENGISURV LLC
Firm Address: 350 INTERLOCKEN BLVD, SUITE 160
BROOMFIELD, CO 80021
Phone: 303-665-5505

6. LOCATION DIAGRAM

1" = 1 Mile



● = Location of Monument Signature/Date through Seal

7. SEC 23 T 5 SOUTH R 67 WEST 6TH P.M.
COUNTY ARAPAHOE INDEX REF NUMBER 18.7-J.8

**8. SEC T R P.M.
COUNTY INDEX REF NUMBER

** To be used only for monuments located on county lines

RECEIVED AT OFFICE OF THE COUNTY CLERK
COUNTY
BY:
DATE:
Record to be filed numerically by Index Reference Number, then alphabetically by letter in the index reference number, then under appropriate Township, Range, and Meridian.

#768

COLORADO LAND SURVEY MONUMENT RECORD

Department of Regulatory Agencies
Board of Licensure for Professional Engineers and Professional Land Surveyors
1560 Broadway, Suite 1350, Denver, CO 80202
Phone (303) 894-7788 & Fax (303) 894-7790 & TTY Dial 711 for Relay Colorado

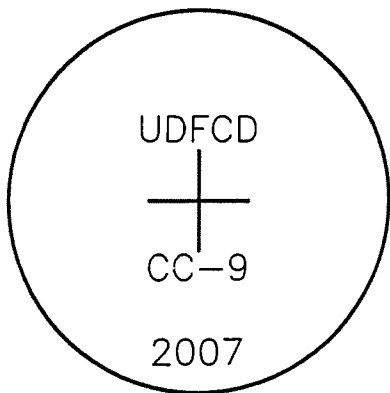
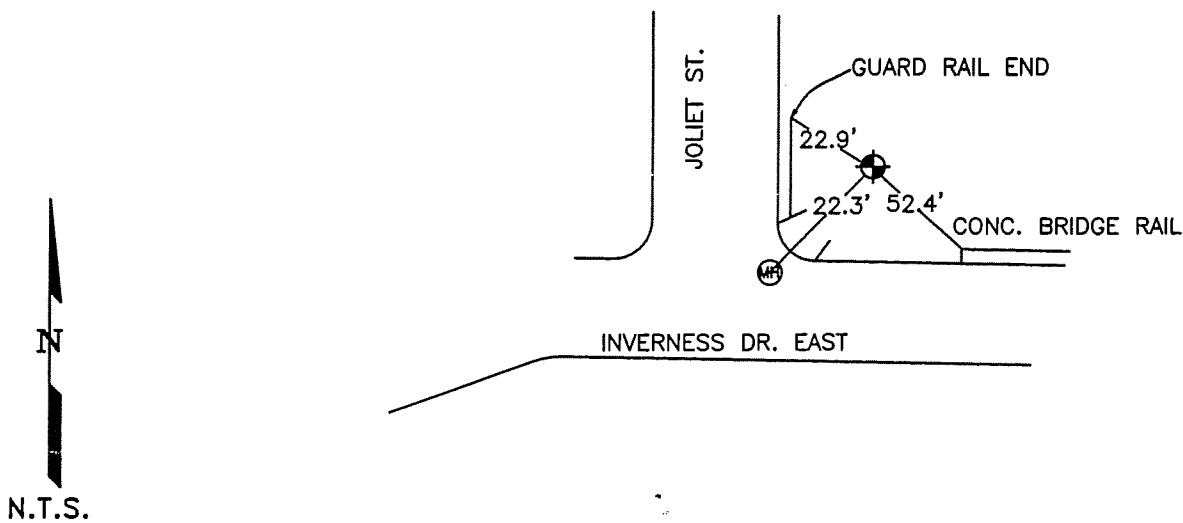
REPORT ONE MONUMENT ONLY ON THIS FORM - REPRODUCTION OF THIS FORM IS AUTHORIZED
All items to be filled in by the Land Surveyor using **PERMANENT BLACK LETTERING** and lines which can be reproduced

1. TYPE OF MONUMENT: SECTION CORNER QUARTER CORNER BENCH MARK OTHER UDFCD MON

2. DESCRIPTION AND DATE OF MONUMENT FOUND:
3 1/2 INCH ALUMINUM CAP IN CONCRETE, STAMPED AS SHOWN BELOW.

3. DESCRIPTION OF MONUMENT ESTABLISHED BY YOU TO PERPETUATE THE LOCATION OF THIS POINT:
COORDINATES BASED ON COLORADO STATE PLANE, CENTRAL ZONE. CF. (5500)=0.999712159
GRID NORTH: 1,637,007.29 GROUND NORTH: 1,637,478.62
GRID EAST: 3,180,297.09 GROUND EAST: 3,181,212.77
MONUMENT ELEVATION: 5732.59 (NAVD 88 - GEOID03)

4. SKETCH SHOWING RELATIVE LOCATION OF MONUMENT, ACCESSORIES AND REFERENCE POINTS STATING WHETHER FOUND OR SET, SHOW SUPPORTING AND/OR CONTRADICTORY EVIDENCE WHERE APPLICABLE:



Stamping on Cap

a. Date of field Work to Establish, Restore or Rehabilitate Monument: 07/31/05
b. Date Monument was used as a Control corner: N/A

5. CERTIFICATION

This is to certify that I was in responsible charge of the surveying work described in this record and that to the best of my knowledge the information presented herein is true and correct.

Name (Please Print): DOUGLAS H. ORT III


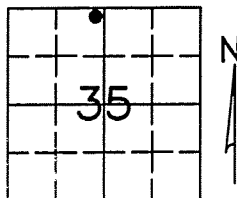
Firm Name: ACCURATE ENGISURV LLC

Firm Address: 350 INTERLOCKEN BLVD, SUITE 160
BROOMFIELD, CO 80021

Phone: 303-665-5505

6. LOCATION DIAGRAM

1" = 1 Mile



● = Location of Monument Signature/Date through Seal

7. SEC 35 T 5 SOUTH R 67 WEST, 6TH P.M.
COUNTY ARAPAHOE INDEX REF NUMBER 18.8-D.8

**8. SEC _____ T _____ R _____, _____ P.M.
COUNTY _____ INDEX REF NUMBER _____

** To be used only for monuments located on county lines

(Surveyor, do not fill in)

RECEIVED AT OFFICE OF THE COUNTY CLERK
_____ COUNTY

BY: _____

DATE: _____

Record to be filed numerically by Index Reference Number, then alphabetically by letter in the index reference number, then under appropriate Township, Range, and Meridian.

#769

COLORADO LAND SURVEY MONUMENT RECORD

Department of Regulatory Agencies
Board of Licensure for Professional Engineers and Professional Land Surveyors
1560 Broadway, Suite 1350, Denver, CO 80202
Phone (303) 894-7788 & Fax (303) 894-7790 & TTY Dial 711 for Relay Colorado

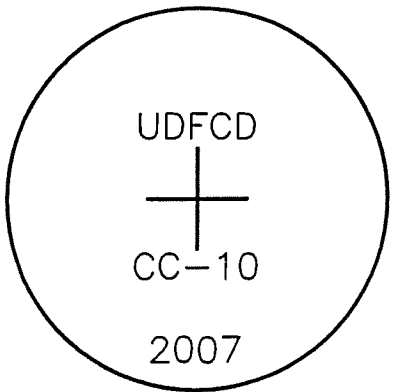
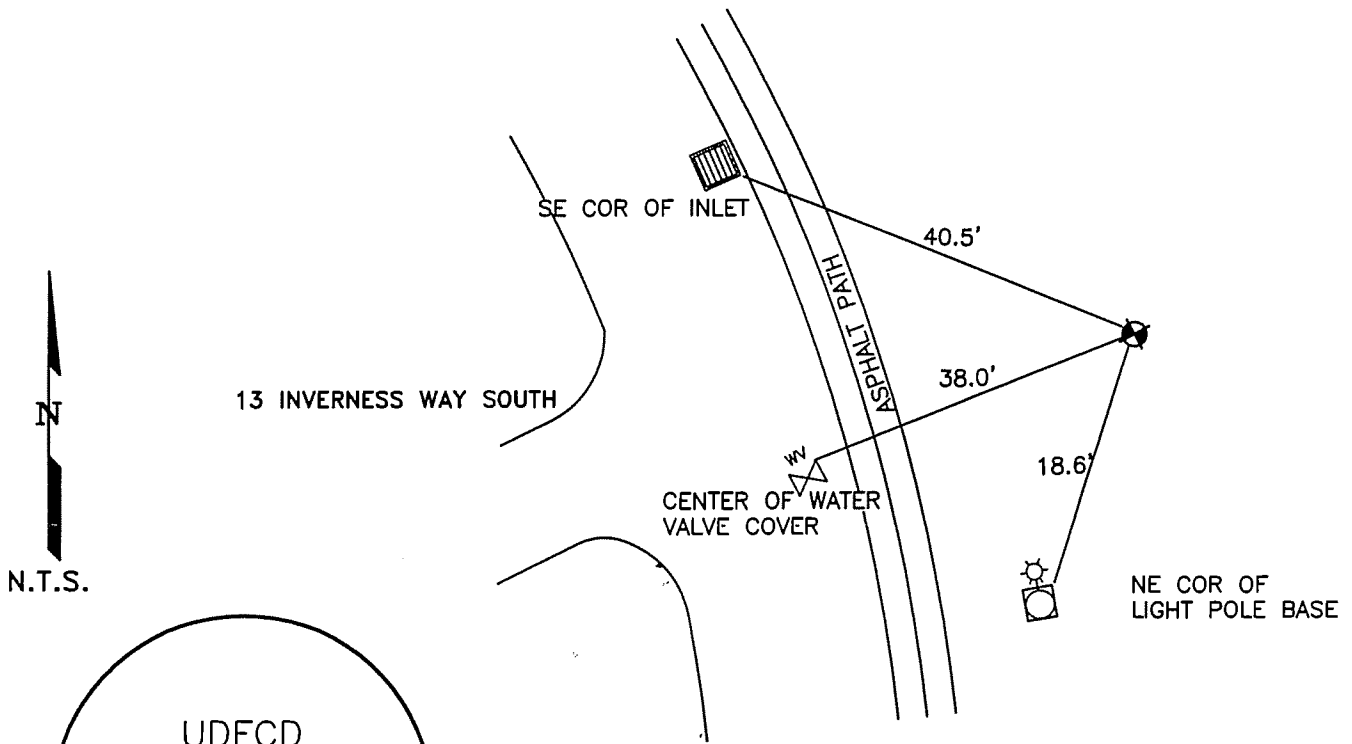
REPORT ONE MONUMENT ONLY ON THIS FORM - REPRODUCTION OF THIS FORM IS AUTHORIZED
All items to be filled in by the Land Surveyor using **PERMANENT BLACK LETTERING** and lines which can be reproduced

1. TYPE OF MONUMENT: SECTION CORNER QUARTER CORNER BENCH MARK OTHER UDFCD MON

2. DESCRIPTION AND DATE OF MONUMENT FOUND:
3 1/2 INCH ALUMINUM CAP IN CONCRETE, STAMPED AS SHOWN BELOW.

3. DESCRIPTION OF MONUMENT ESTABLISHED BY YOU TO PERPETUATE THE LOCATION OF THIS POINT:
COORDINATES BASED ON COLORADO STATE PLANE, CENTRAL ZONE. CF. (5500)=0.999712159
GRID NORTH: 1,631,947.84 GROUND NORTH: 1,632,417.71
GRID EAST: 3,180,220.87 GROUND EAST: 3,181,136.53
MONUMENT ELEVATION: 5785.08 (NAVD 88 - GEOID03)

4. SKETCH SHOWING RELATIVE LOCATION OF MONUMENT, ACCESSORIES AND REFERENCE POINTS STATING WHETHER FOUND OR SET, SHOW SUPPORTING AND/OR CONTRADICTORY EVIDENCE WHERE APPLICABLE:



Stamping on Cap

a. Date of field Work to Establish, Restore or Rehabilitate Monument: 07/31/05
b. Date Monument was used as a Control corner: N/A


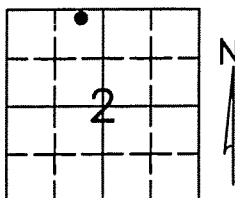
5. CERTIFICATION

This is to certify that I was in responsible charge of the surveying work described in this record and that to the best of my knowledge the information presented herein is true and correct.

Name (Please Print): DOUGLAS H. ORT III
Firm Name: ACCURATE ENGISURV LLC
Firm Address: 350 INTERLOCKEN BLVD, SUITE 160
BROOMFIELD, CO 80021
Phone: 303-665-5505

6. LOCATION DIAGRAM

1" = 1 Mile



● = Location of Monument Signature/Date through Seal

7. SEC 2 T 6 SOUTH R 67 WEST, 6TH P.M.
COUNTY DOUGLAS INDEX REF NUMBER 18.5-Y.8

**8. SEC _____ T _____ R _____, _____ P.M.
COUNTY _____ INDEX REF NUMBER _____

** To be used only for monuments located on county lines

(Surveyor, do not fill in)

RECEIVED AT OFFICE OF THE COUNTY CLERK _____ COUNTY

BY: _____

DATE: _____

Record to be filed numerically by Index Reference Number, then alphabetically by letter in the index reference number, then under appropriate Township, Range, and Meridian.

#770

COLORADO LAND SURVEY MONUMENT RECORD

Department of Regulatory Agencies
Board of Licensure for Professional Engineers and Professional Land Surveyors
1560 Broadway, Suite 1350, Denver, CO 80202
Phone (303) 894-7788 & Fax (303) 894-7790 & TTY Dial 711 for Relay Colorado

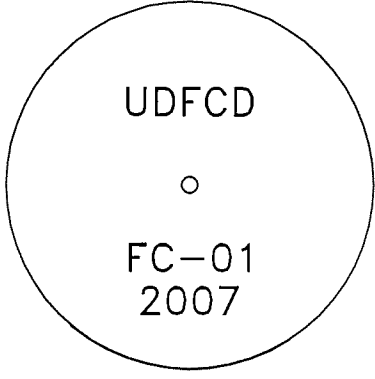
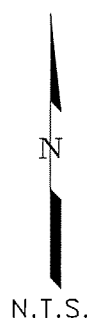
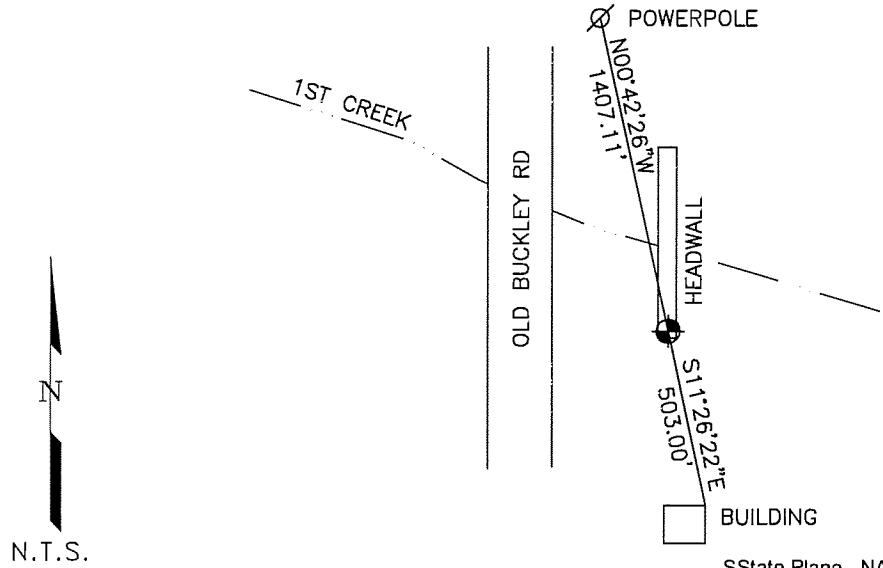
REPORT ONE MONUMENT ONLY ON THIS FORM - REPRODUCTION OF THIS FORM IS AUTHORIZED
All items to be filled in by the Land Surveyor using PERMANENT BLACK LETTERING and lines which can be reproduced

1. TYPE OF MONUMENT: [] SECTION CORNER [] QUARTER CORNER [] BENCH MARK [X] OTHER UDFCD
Control Point "FC-01"

2. DESCRIPTION AND DATE OF MONUMENT FOUND:

3. DESCRIPTION OF MONUMENT ESTABLISHED BY YOU TO PERPETUATE THE LOCATION OF THIS POINT:
3" BRASS CAP SET IN SOUTH END OF HEADWALL ON EAST SIDE OF OLD BUCKLEY RD AT 1ST CREEK.

4. SKETCH SHOWING RELATIVE LOCATION OF MONUMENT, ACCESSORIES AND REFERENCE POINTS STATING WHETHER FOUND OR SET, SHOW SUPPORTING AND/OR CONTRADICTIONARY EVIDENCE WHERE APPLICABLE:



Stamping on Cap

SState Plane - NAD83-0502 Colorado Central / NAVD88
Modified Coordinates Based on NGS "Pena" PID AE5246
Combined Scale Factor (5500') 0.999744241
-Northing 1719524.68 Lat: 39 48 20.02443
-Easting 3200041.62 Lon: 104 47 27.27844
-Elevation 5306.87

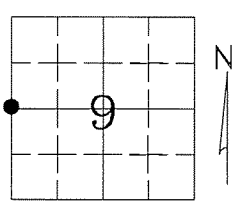
5. CERTIFICATION

This is to certify that I was in responsible charge of the surveying work described in this record and that to the best of my knowledge the information presented herein is true and correct.

Name (Please Print): David Costner
Firm Name: GEOSURV Inc.
Firm Address: 520 Stacy Ste B Lafayette, CO 80026
303-666-0379
Phone:

a. Date of field Work to Establish, Restore or Rehabilitate Monument:
b. Date Monument was used as a Control corner: JULY 2007

6. LOCATION DIAGRAM
1" = 1 Mile



● = Location of Monument Signature/Date through Seal

7. SEC 9 T 3 S R 66 W 6th P.M.
COUNTY DENVER INDEX REF NUMBER 9-T

**8. SEC T R P.M.
COUNTY INDEX REF NUMBER

** To be used only for monuments located on county lines

RECEIVED AT OFFICE OF THE COUNTY CLERK
COUNTY
BY:
DATE:
Record to be filed numerically by Index Reference Number, then alphabetically by letter in the index reference number, then under appropriate Township, Range, and Meridian.

#771

COLORADO LAND SURVEY MONUMENT RECORD

Department of Regulatory Agencies
Board of Licensure for Professional Engineers and Professional Land Surveyors
1560 Broadway, Suite 1350, Denver, CO 80202
Phone (303) 894-7788 & Fax (303) 894-7790 & TTY Dial 711 for Relay Colorado

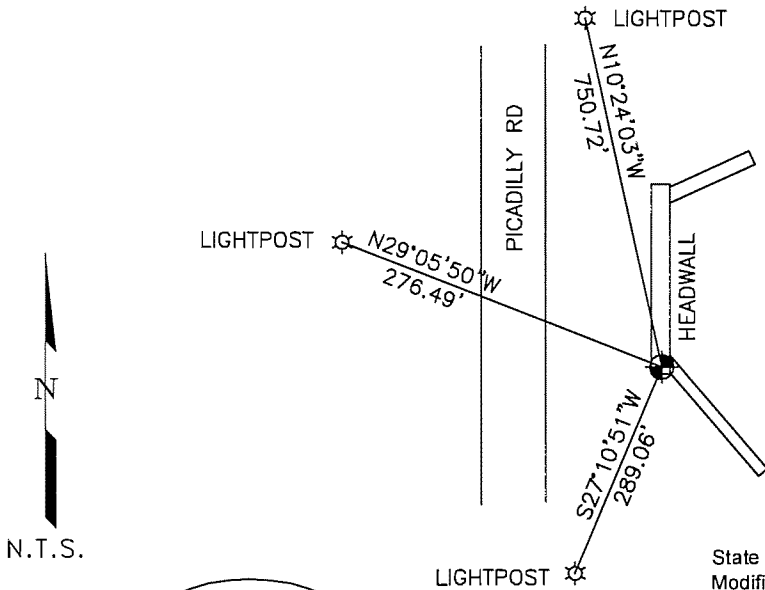
REPORT ONE MONUMENT ONLY ON THIS FORM - REPRODUCTION OF THIS FORM IS AUTHORIZED
All items to be filled in by the Land Surveyor using PERMANENT BLACK LETTERING and lines which can be reproduced

1. TYPE OF MONUMENT: [] SECTION CORNER [] QUARTER CORNER [] BENCH MARK [X] OTHER UDFCD
Control Point "FC-02"

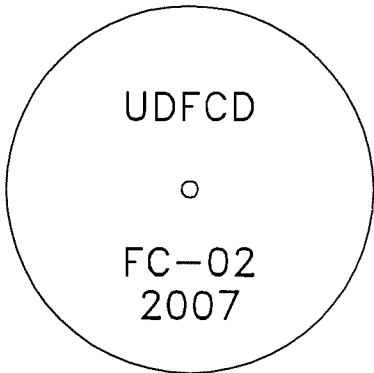
2. DESCRIPTION AND DATE OF MONUMENT FOUND:

3. DESCRIPTION OF MONUMENT ESTABLISHED BY YOU TO PERPETUATE THE LOCATION OF THIS POINT:
3" BRASS CAP SET IN SOUTH END OF HEADWALL ON THE EAST SIDE OF PICADILLY RD AT 1ST CREEK
CROSSING NORTH OF 49TH AVENUE.

4. SKETCH SHOWING RELATIVE LOCATION OF MONUMENT, ACCESSORIES AND REFERENCE POINTS STATING
WHETHER FOUND OR SET, SHOW SUPPORTING AND/OR CONTRADICTIONARY EVIDENCE WHERE APPLICABLE:



State Plane - NAD83-0502 Colorado Central / NAVD88
Modified Coordinates Based on NGS "Pena" PID AE5246
Combined Scale Factor (5500') 0.999744241
-Northing 1711338.20 Lat: 39 46 57.86098
-Easting 3216040.19 Lon: 104 44 03.22852
-Elevation 5417.75



Stamping on Cap

5. CERTIFICATION

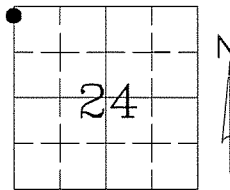
This is to certify that I was in responsible charge of the surveying work described in this record and that to the best of my knowledge the information presented herein is true and correct.

Name (Please Print): David Costner
Firm Name: GEOSURV Inc.
Firm Address: 520 Stacy Ste B Lafayette, CO 80026
303-666-0379
Phone:

a. Date of field Work to Establish, Restore or Rehabilitate Monument:
b. Date Monument was used as a Control corner: JULY 2007

6. LOCATION DIAGRAM

1" = 1 Mile



● = Location of Monument Signature/Date through Seal

7. SEC 24 T 3 S R 66 W 6th P.M.
COUNTY ADAMS INDEX REF NUMBER 21-M.7

**8. SEC T R P.M.
COUNTY INDEX REF NUMBER

** To be used only for monuments located on county lines

RECEIVED AT OFFICE OF THE COUNTY CLERK
COUNTY
BY:
DATE:
Record to be filed numerically by Index Reference Number, then alphabetically by letter in the index reference number, then under appropriate Township, Range, and Meridian.

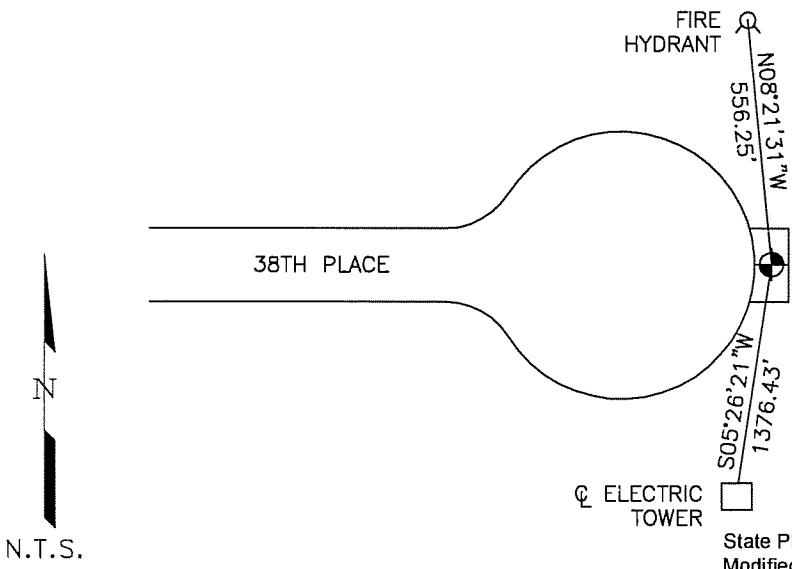
#772

COLORADO LAND SURVEY MONUMENT RECORD


Department of Regulatory Agencies
Board of Licensure for Professional Engineers and Professional Land Surveyors
1560 Broadway, Suite 1350, Denver, CO 80202
Phone (303) 894-7788 & Fax (303) 894-7790 & TTY Dial 711 for Relay Colorado

REPORT ONE MONUMENT ONLY ON THIS FORM - REPRODUCTION OF THIS FORM IS AUTHORIZED
All items to be filled in by the Land Surveyor using PERMANENT BLACK LETTERING and lines which can be reproduced

- 1. TYPE OF MONUMENT: [] SECTION CORNER [] QUARTER CORNER [] BENCH MARK [X] OTHER UDFCD Control Point "FC-03"
2. DESCRIPTION AND DATE OF MONUMENT FOUND: 3" BRASS CAP FOUND IN BACK OF TYPE "R" INLET - COA BM "3S6623SE005" (2007) +/-200' EAST OF PERTH ST AND 38TH PLACE AT END OF CUL DE SAC.
3. DESCRIPTION OF MONUMENT ESTABLISHED BY YOU TO PERPETUATE THE LOCATION OF THIS POINT:
4. SKETCH SHOWING RELATIVE LOCATION OF MONUMENT, ACCESSORIES AND REFERENCE POINTS STATING WHETHER FOUND OR SET, SHOW SUPPORTING AND/OR CONTRADICTIONARY EVIDENCE WHERE APPLICABLE:



State Plane - NAD83-0502 Colorado Central / NAVD88
Modified Coordinates Based on NGS "Pena" PID AE5246
Combined Scale Factor (5500') 0.999744241
-Northing 1706636.12 Lat: 39 46 11.43681
-Easting 3215662.40 Lon: 104 44 08.57280
-Elevation 5445.82

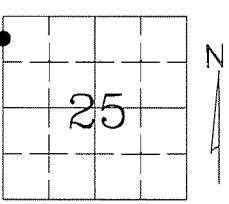


Stamping on Cap

- 5. CERTIFICATION
This is to certify that I was in responsible charge of the surveying work described in this record and that to the best of my knowledge the information presented herein is true and correct.
Name (Please Print): David Costner
Firm Name: GEOSURV Inc.
Firm Address: 520 Stacy Ste B Lafayette, CO 80026 303-666-0379
Phone:

- a. Date of field Work to Establish, Restore or Rehabilitate Monument:
b. Date Monument was used as a Control corner: JULY 2007

6. LOCATION DIAGRAM



RECEIVED AT OFFICE OF THE COUNTY CLERK
COUNTY
BY:
DATE:
Record to be filed numerically by Index Reference Number, then alphabetically by letter in the index reference number, then under appropriate Township, Range, and Meridian.

- 7. SEC 25 T 3 S R 66 W 6th P.M.
COUNTY ADAMS INDEX REF NUMBER 21-H.5
**8. SEC T R P.M.
COUNTY INDEX REF NUMBER

** To be used only for monuments located on county lines
Rev.01/05

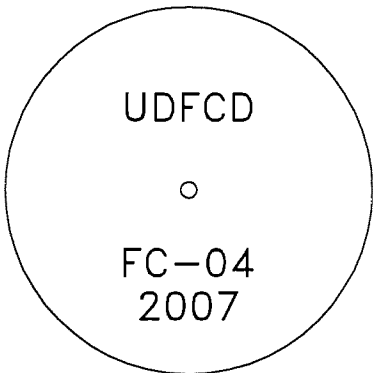
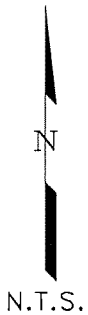
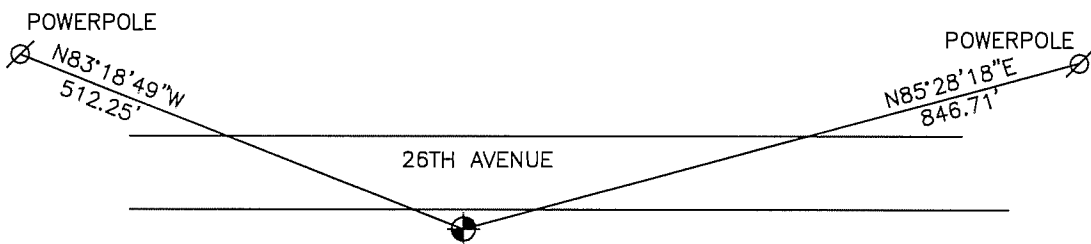
#773

COLORADO LAND SURVEY MONUMENT RECORD

Department of Regulatory Agencies
Board of Licensure for Professional Engineers and Professional Land Surveyors
1560 Broadway, Suite 1350, Denver, CO 80202
Phone (303) 894-7788 & Fax (303) 894-7790 & TTY Dial 711 for Relay Colorado

REPORT ONE MONUMENT ONLY ON THIS FORM - REPRODUCTION OF THIS FORM IS AUTHORIZED
All items to be filled in by the Land Surveyor using PERMANENT BLACK LETTERING and lines which can be reproduced

- 1. TYPE OF MONUMENT: [] SECTION CORNER [] QUARTER CORNER [] BENCH MARK [X] OTHER UDFCD Control Point "FC-04"
2. DESCRIPTION AND DATE OF MONUMENT FOUND:
3. DESCRIPTION OF MONUMENT ESTABLISHED BY YOU TO PERPETUATE THE LOCATION OF THIS POINT: 3" BRASS CAP SET IN CONCRETE ON THE SOUTH SIDE OF EAST 26TH AVENUE BETWEEN HARVEST ROAD AND POWHATEN ROAD.
4. SKETCH SHOWING RELATIVE LOCATION OF MONUMENT, ACCESSORIES AND REFERENCE POINTS STATING WHETHER FOUND OR SET, SHOW SUPPORTING AND/OR CONTRADICTORY EVIDENCE WHERE APPLICABLE:



Stamping on Cap

- a. Date of field Work to Establish, Restore or Rehabilitate Monument:
b. Date Monument was used as a Control corner: SEPT. 2007

State Plane - NAD83-0502 Colorado Central / NAVD88
Modified Coordinates Based on NGS "Pena" PID AE5246
Combined Scale Factor (5500') 0.999744241
-Northing 1701177.25 Lat: 39 45 16.31879
-Easting 3229479.96 Lon: 104 41 12.29323
-Elevation 5556.96


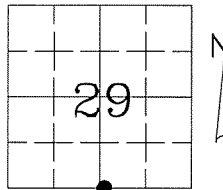
5. CERTIFICATION

This is to certify that I was in responsible charge of the surveying work described in this record and that to the best of my knowledge the information presented herein is true and correct.

Name (Please Print): David Costner
Firm Name: GEOSURV Inc.
Firm Address: 520 Stacy Ste B Lafayette, CO 80026
303-666-0379
Phone:

6. LOCATION DIAGRAM

1" = 1 Mile



● = Location of Monument Signature/Date through Seal

7. SEC. 29 T 3 S R 65 W 6th P.M.
COUNTY ADAMS INDEX REF NUMBER 7.2-E

**8. SEC. T R P.M.
COUNTY INDEX REF NUMBER

** To be used only for monuments located on county lines

RECEIVED AT OFFICE OF THE COUNTY CLERK
COUNTY
BY:
DATE:
Record to be filed numerically by index Reference Number, then alphabetically by letter in the index reference number, then under appropriate Township, Range, and Meridian.

#774

COLORADO LAND SURVEY MONUMENT RECORD

Department of Regulatory Agencies
Board of Licensure for Professional Engineers and Professional Land Surveyors
1560 Broadway, Suite 1350, Denver, CO 80202
Phone (303) 894-7788 & Fax (303) 894-7790 & TTY Dial 711 for Relay Colorado

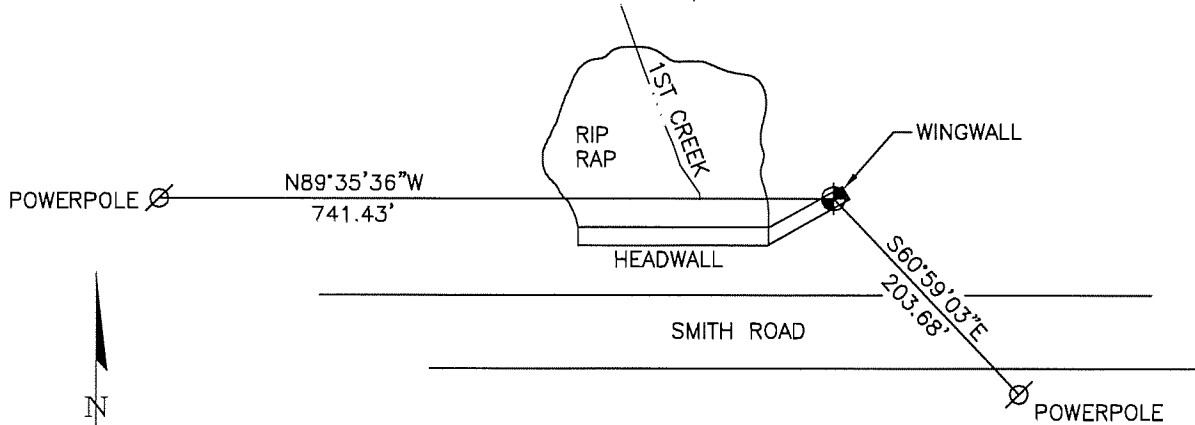
REPORT ONE MONUMENT ONLY ON THIS FORM - REPRODUCTION OF THIS FORM IS AUTHORIZED
All items to be filled in by the Land Surveyor using PERMANENT BLACK LETTERING and lines which can be reproduced

1. TYPE OF MONUMENT: [] SECTION CORNER [] QUARTER CORNER [] BENCH MARK [X] OTHER UDFCD
Control Point "FC-05"

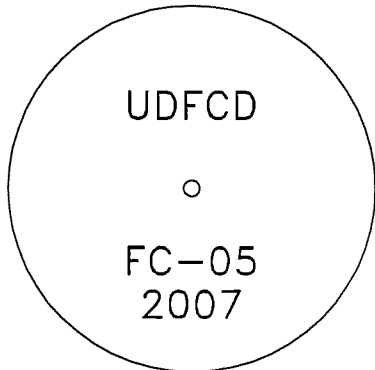
2. DESCRIPTION AND DATE OF MONUMENT FOUND:

3. DESCRIPTION OF MONUMENT ESTABLISHED BY YOU TO PERPETUATE THE LOCATION OF THIS POINT:
3" BRASS CAP SET IN NE CORNER OF WING WALL ON NORTH SIDE OF SMITH RD AT 1ST CREEK CROSSING, WEST OF E-470.

4. SKETCH SHOWING RELATIVE LOCATION OF MONUMENT, ACCESSORIES AND REFERENCE POINTS STATING WHETHER FOUND OR SET, SHOW SUPPORTING AND/OR CONTRADICTIONARY EVIDENCE WHERE APPLICABLE:



N.T.S.



Stamping on Cap

State Plane - NAD83-0502 Colorado Central / NAVD88
Modified Coordinates Based on NGS "Pena" PID AE5246
Combined Scale Factor (5500') 0.999744241
-Northing 1699095.95 Lat: 39 44 56.57562
-Easting 3220015.16 Lon: 104 43 13.67295
-Elevation 5491.28

5. CERTIFICATION


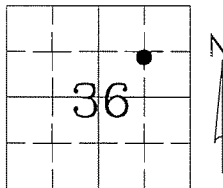
This is to certify that I was in responsible charge of the surveying work described in this record and that to the best of my knowledge the information presented herein is true and correct.

Name (Please Print): David Costner
Firm Name: GEOSURV Inc.
Firm Address: 520 Stacy Ste B Lafayette, CO 80026
303-666-0379
Phone:

a. Date of field Work to Establish, Restore or Rehabilitate Monument:
b. Date Monument was used as a Control corner: JULY 2007

6. LOCATION DIAGRAM

1" = 1 Mile



● = Location of Monument Signature/Date through Seal

7. SEC 36 T 3 S R 66 W 6th P.M.
COUNTY ADAMS INDEX REF NUMBER 24-C.7

**8. SEC T R P.M.
COUNTY INDEX REF NUMBER

** To be used only for monuments located on county lines

RECEIVED AT OFFICE OF THE COUNTY CLERK
COUNTY
BY:
DATE:
Record to be filed numerically by Index Reference Number, then alphabetically by letter in the index reference number, then under appropriate Township, Range, and Meridian.

775

COLORADO LAND SURVEY MONUMENT RECORD

Department of Regulatory Agencies
Board of Licensure for Professional Engineers and Professional Land Surveyors
1560 Broadway, Suite 1350, Denver, CO 80202
Phone (303) 894-7788 & Fax (303) 894-7790 & TTY Dial 711 for Relay Colorado

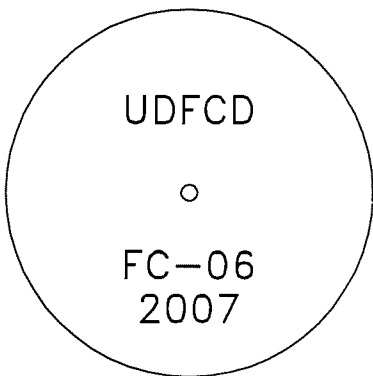
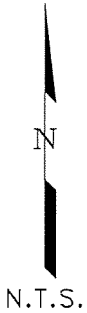
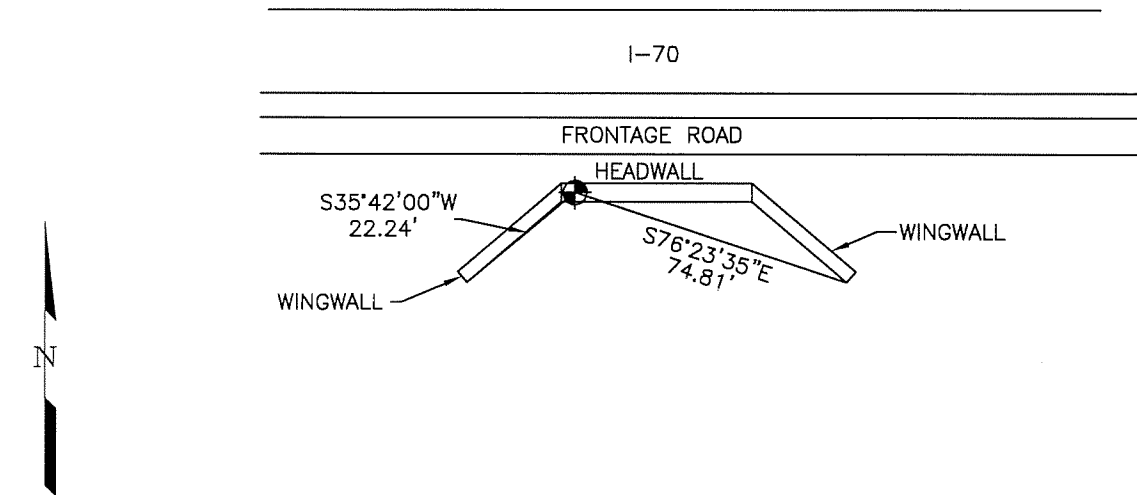
REPORT ONE MONUMENT ONLY ON THIS FORM - REPRODUCTION OF THIS FORM IS AUTHORIZED
All items to be filled in by the Land Surveyor using PERMANENT BLACK LETTERING and lines which can be reproduced

1. TYPE OF MONUMENT: [] SECTION CORNER [] QUARTER CORNER [] BENCH MARK [X] OTHER UDFCD
Control Point "FC-06"

2. DESCRIPTION AND DATE OF MONUMENT FOUND:

3. DESCRIPTION OF MONUMENT ESTABLISHED BY YOU TO PERPETUATE THE LOCATION OF THIS POINT:
3" BRASS CAP SET IN SW CORNER OF HEADWALL ON THE SOUTH SIDE OF I-70 FRONTAGE ROAD AT
1ST CREEK CROSSING EAST OF E-470.

4. SKETCH SHOWING RELATIVE LOCATION OF MONUMENT, ACCESSORIES AND REFERENCE POINTS STATING
WHETHER FOUND OR SET, SHOW SUPPORTING AND/OR CONTRADICTIONARY EVIDENCE WHERE APPLICABLE:



Stamping on Cap

State Plane - NAD83-0502 Colorado Central / NAVD88
Modified Coordinates Based on NGS "Pena" PID AE5246
Combined Scale Factor (5500') 0.999744241
-Northing 1695777.82 Lat: 39 44 23.55217
-Easting 3222835.71 Lon: 104 42 37.94127
-Elevation 5515.69

5. CERTIFICATION

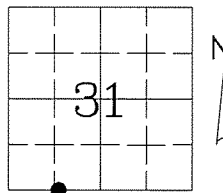
This is to certify that I was in responsible charge of the surveying work described in this record and that to the best of my knowledge the information presented herein is true and correct.

Name (Please Print): David Costner
Firm Name: GEOSURV Inc.
Firm Address: 520 Stacy Ste B Lafayette, CO 80026
303-666-0379
Phone:

a. Date of field Work to Establish, Restore or Rehabilitate Monument:
b. Date Monument was used as a Control corner: JULY 2007

6. LOCATION DIAGRAM

1" = 1 Mile



● = Location of Monument Signature/Date through Seal

7. SEC 31 T 3 S R 65 W 6th P.M.
COUNTY ADAMS INDEX REF NUMBER 2.1-A

**8. SEC T R P.M.
COUNTY INDEX REF NUMBER

** To be used only for monuments located on county lines

RECEIVED AT OFFICE OF THE COUNTY CLERK
COUNTY
BY:
DATE:
Record to be filed numerically by Index Reference Number, then alphabetically by letter in the index reference number, then under appropriate Township, Range, and Meridian.

776

COLORADO LAND SURVEY MONUMENT RECORD

Department of Regulatory Agencies
Board of Licensure for Professional Engineers and Professional Land Surveyors
1560 Broadway, Suite 1350, Denver, CO 80202
Phone (303) 894-7788 & Fax (303) 894-7790 & TTY Dial 711 for Relay Colorado

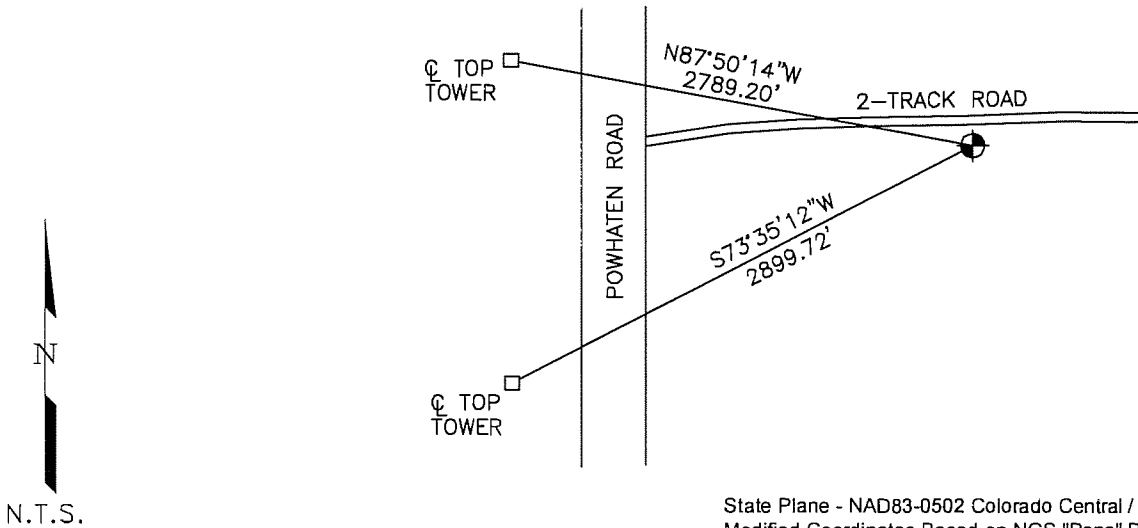
REPORT ONE MONUMENT ONLY ON THIS FORM - REPRODUCTION OF THIS FORM IS AUTHORIZED
All items to be filled in by the Land Surveyor using PERMANENT BLACK LETTERING and lines which can be reproduced

1. TYPE OF MONUMENT: [] SECTION CORNER [] QUARTER CORNER [] BENCH MARK [X] OTHER UDFCD
Control Point "FC-07"

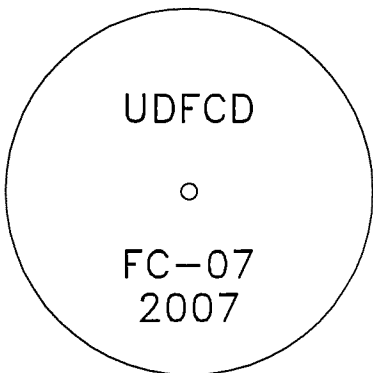
2. DESCRIPTION AND DATE OF MONUMENT FOUND:

3. DESCRIPTION OF MONUMENT ESTABLISHED BY YOU TO PERPETUATE THE LOCATION OF THIS POINT:
3" BRASS CAP SET IN CONCRETE SOUTH OF A DIRT 2-TRACK IN BETWEEN SOUTH POWHATEN ROAD AND HAYESMOUNT ROAD, 1 MILE SOUTH OF I-70.

4. SKETCH SHOWING RELATIVE LOCATION OF MONUMENT, ACCESSORIES AND REFERENCE POINTS STATING WHETHER FOUND OR SET, SHOW SUPPORTING AND/OR CONTRADICTIONARY EVIDENCE WHERE APPLICABLE:



N.T.S. (Not To Scale) with a north arrow pointing up.



Stamping on Cap

State Plane - NAD83-0502 Colorado Central / NAVD88
Modified Coordinates Based on NGS "Pena" PID AE5246
Combined Scale Factor (5500') 0.999744241
-Northing 1690661.99 Lat: 39 43 31.96622
-Easting 3234659.45 Lon: 104 40 07.22681
-Elevation 5582.76

5. CERTIFICATION

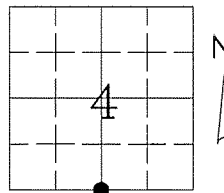
This is to certify that I was in responsible charge of the surveying work described in this record and that to the best of my knowledge the information presented herein is true and correct.

Name (Please Print): David Costner
Firm Name: GEOSURV Inc.
Firm Address: 520 Stacy Ste B Lafayette, CO 80026
303-666-0379
Phone:

a. Date of field Work to Establish, Restore or Rehabilitate Monument:
b. Date Monument was used as a Control corner: SEPT. 2007

6. LOCATION DIAGRAM

1" = 1 Mile



● = Location of Monument Signature/Date through Seal

7. SEC 4 T 4 S R 65 W 6th P.M.
COUNTY ARAPAHOE INDEX REF NUMBER 11-V

**8. SEC T R P.M.
COUNTY INDEX REF NUMBER

** To be used only for monuments located on county lines

(Surveyor, do not fill in)
RECEIVED AT OFFICE OF THE COUNTY CLERK
COUNTY
BY:
DATE:
Record to be filed numerically by index Reference Number, then alphabetically by letter in the index reference number, then under appropriate Township, Range, and Meridian.

777

COLORADO LAND SURVEY MONUMENT RECORD

Department of Regulatory Agencies
Board of Licensure for Professional Engineers and Professional Land Surveyors
1560 Broadway, Suite 1350, Denver, CO 80202
Phone (303) 894-7788 & Fax (303) 894-7790 & TTY Dial 711 for Relay Colorado

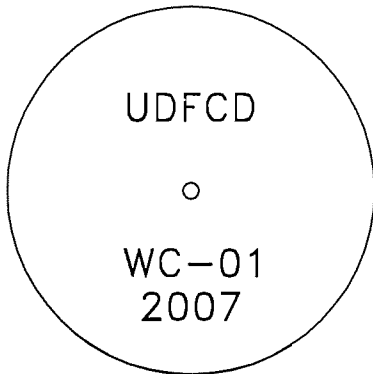
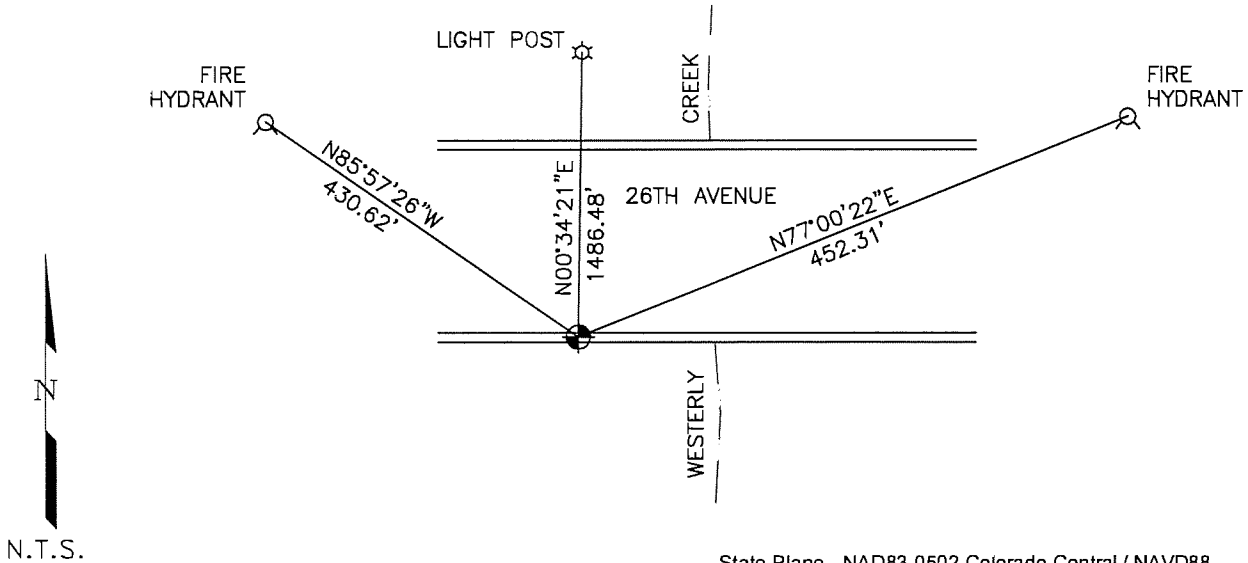
REPORT ONE MONUMENT ONLY ON THIS FORM - REPRODUCTION OF THIS FORM IS AUTHORIZED
All items to be filled in by the Land Surveyor using PERMANENT BLACK LETTERING and lines which can be reproduced

1. TYPE OF MONUMENT: [] SECTION CORNER [] QUARTER CORNER [] BENCH MARK [X] OTHER UDFCD
Control Point "WC-01"

2. DESCRIPTION AND DATE OF MONUMENT FOUND:

3. DESCRIPTION OF MONUMENT ESTABLISHED BY YOU TO PERPETUATE THE LOCATION OF THIS POINT:
3" BRASS CAP SET IN CONCRETE BRIDGE WALL. SW CORNER OF 26th AVENUE BRIDGE OVER WESTERLY CREEK.

4. SKETCH SHOWING RELATIVE LOCATION OF MONUMENT, ACCESSORIES AND REFERENCE POINTS STATING WHETHER FOUND OR SET, SHOW SUPPORTING AND/OR CONTRADICTIONARY EVIDENCE WHERE APPLICABLE:



Stamping on Cap

- a. Date of field Work to Establish, Restore or Rehabilitate Monument:
b. Date Monument was used as a Control corner: JULY 2007

(Surveyor, do not fill in)

RECEIVED AT OFFICE OF THE COUNTY CLERK
COUNTY
BY:
DATE:
Record to be filed numerically by Index Reference Number, then alphabetically by letter in the index reference number, then under appropriate Township, Range, and Meridian.

State Plane - NAD83-0502 Colorado Central / NAVD88
Modified Coordinates Based on NGS "Pena" PID AE5246
Combined Scale Factor (5500') 0.999744241
-Northing 1700778.95 Lat: 39 45 16.60762
-Easting 3175306.08 Lon: 104 52 45.77307
-Elevation 5313.22


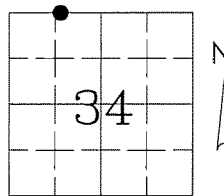
5. CERTIFICATION

This is to certify that I was in responsible charge of the surveying work described in this record and that to the best of my knowledge the information presented herein is true and correct.

Name (Please Print): David Costner
Firm Name: GEOSURV Inc.
Firm Address: 520 Stacy Ste B Lafayette, CO 80026
303-666-0379
Phone:

6. LOCATION DIAGRAM

1" = 1 Mile



● = Location of Monument Signature/Date through Seal

7. SEC 34 T 3 S R 67 W 6th P.M.
COUNTY ADAMS INDEX REF NUMBER 14.2-E

**8. SEC T R P.M.
COUNTY INDEX REF NUMBER

** To be used only for monuments located on county lines


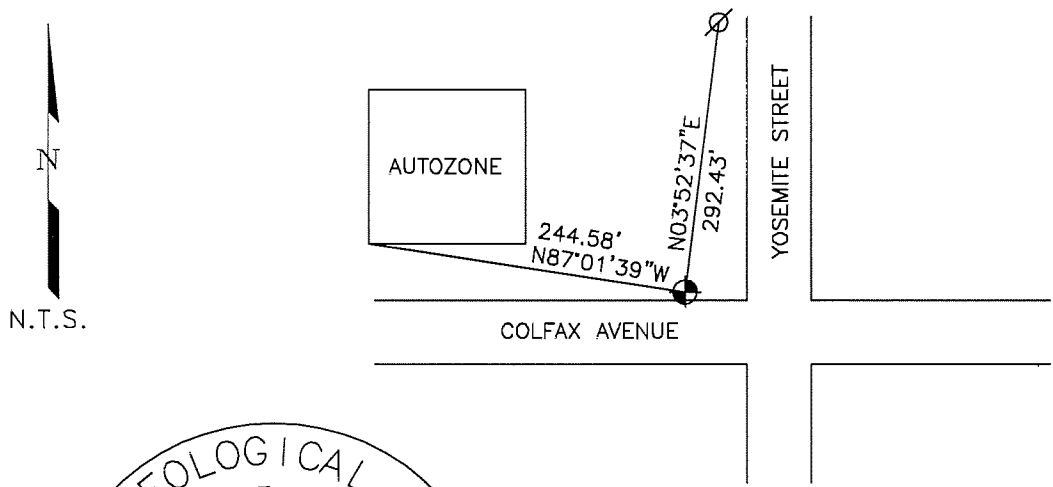
778

COLORADO LAND SURVEY MONUMENT RECORD

Department of Regulatory Agencies
Board of Licensure for Professional Engineers and Professional Land Surveyors
1560 Broadway, Suite 1350, Denver, CO 80202
Phone (303) 894-7788 & Fax (303) 894-7790 & TTY Dial 711 for Relay Colorado

REPORT ONE MONUMENT ONLY ON THIS FORM - REPRODUCTION OF THIS FORM IS AUTHORIZED
All items to be filled in by the Land Surveyor using PERMANENT BLACK LETTERING and lines which can be reproduced

- 1. TYPE OF MONUMENT: SECTION CORNER QUARTER CORNER BENCH MARK OTHER _____
Control Point "WC-02"
- 2. DESCRIPTION AND DATE OF MONUMENT FOUND: **3" USGS Benchmark TT 18C (RESET)**
- 3. DESCRIPTION OF MONUMENT ESTABLISHED BY YOU TO PERPETUATE THE LOCATION OF THIS POINT:
- 4. SKETCH SHOWING RELATIVE LOCATION OF MONUMENT, ACCESSORIES AND REFERENCE POINTS STATING WHETHER FOUND OR SET, SHOW SUPPORTING AND/OR CONTRADICTORY EVIDENCE WHERE APPLICABLE:



Stamping on Cap

- a. Date of field Work to Establish, Restore or Rehabilitate Monument: _____
- b. Date Monument was used as a Control corner: SEPT. 2007

(Surveyor, do not fill in)

RECEIVED AT OFFICE OF THE COUNTY CLERK
_____ COUNTY

BY: _____

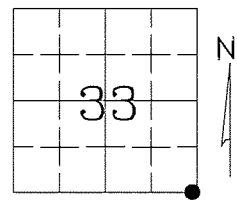
DATE: _____

Record to be filed numerically by Index Reference Number, then alphabetically by letter in the index reference number, then under appropriate Township, Range, and Meridian.

State Plane - NAD83-0502 Colorado Central / NAVD88
 Modified Coordinates Based on NGS "Pena" PID AE5246
 Combined Scale Factor (5500') 0.999744241
 -Northing 1695545.50 Lat: 39 44 25.00121
 -Easting 3173816.20 Lon: 104 53 05.29768
 -Elevation 5332.28

- 5. CERTIFICATION
 This is to certify that I was in responsible charge of the surveying work described in this record and that to the best of my knowledge the information presented herein is true and correct.
 Name (Please Print): David Costner
 Firm Name: GEOSURV Inc.
 Firm Address: 520 Stacy Ste B Lafayette, CO 80026
303-666-0379
 Phone: _____

- 6. LOCATION DIAGRAM
 1" = 1 Mile



- 7. SEC 33 T 3 S R 67 W, 6th P.M.
 COUNTY ADAMS INDEX REF NUMBER 12.9-A
- **8. SEC _____ T _____ R _____, _____ P.M.
 COUNTY _____ INDEX REF NUMBER _____

** To be used only for monuments located on county lines

779

COLORADO LAND SURVEY MONUMENT RECORD

Department of Regulatory Agencies
Board of Licensure for Professional Engineers and Professional Land Surveyors
1560 Broadway, Suite 1350, Denver, CO 80202
Phone (303) 894-7788 & Fax (303) 894-7790 & TTY Dial 711 for Relay Colorado

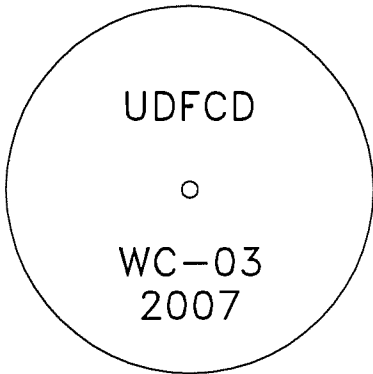
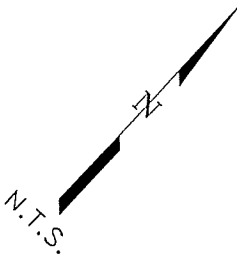
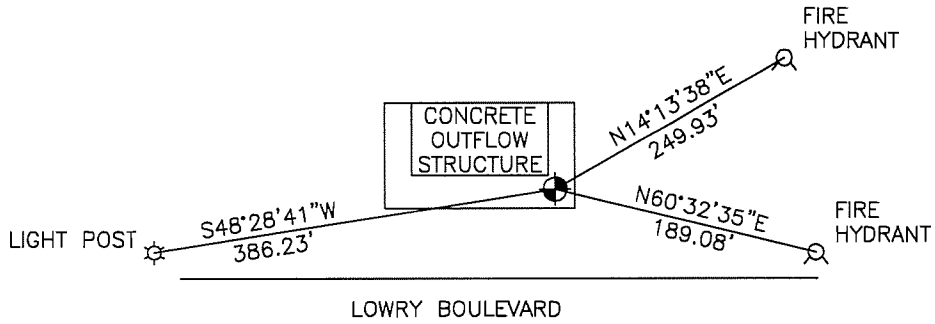
REPORT ONE MONUMENT ONLY ON THIS FORM - REPRODUCTION OF THIS FORM IS AUTHORIZED
All items to be filled in by the Land Surveyor using PERMANENT BLACK LETTERING and lines which can be reproduced

1. TYPE OF MONUMENT: [] SECTION CORNER [] QUARTER CORNER [] BENCH MARK [X] OTHER UDFCD
Control Point "WC-03"

2. DESCRIPTION AND DATE OF MONUMENT FOUND:

3. DESCRIPTION OF MONUMENT ESTABLISHED BY YOU TO PERPETUATE THE LOCATION OF THIS POINT:
3" BRASS CAP SET IN SE CORNER OF A CONCRETE OUTFLOW STRUCTURE ON THE NORTH SIDE OF
LOWRY BOULEVARD AT WESTERLY CREEK CROSSING.

4. SKETCH SHOWING RELATIVE LOCATION OF MONUMENT, ACCESSORIES AND REFERENCE POINTS STATING
WHETHER FOUND OR SET, SHOW SUPPORTING AND/OR CONTRADICTIONARY EVIDENCE WHERE APPLICABLE.



Stamping on Cap

State Plane - NAD83-0502 Colorado Central / NAVD88
Modified Coordinates Based on NGS "Pena" PID AE5246
Combined Scale Factor (5500') 0.999744241
-Northing 1689214.76 Lat: 39 43 22.46888
-Easting 3173577.23 Lon: 104 53 08.90377
-Elevation 5380.27

5. CERTIFICATION


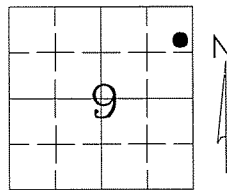
This is to certify that I was in responsible charge of the surveying work described in this record and that to the best of my knowledge the information presented herein is true and correct.

Name (Please Print): David Costner
Firm Name: GEOSURV Inc.
Firm Address: 520 Stacy Ste B Lafayette, CO 80026
303-666-0379
Phone:

a. Date of field Work to Establish, Restore or Rehabilitate Monument:
b. Date Monument was used as a Control corner: JULY 2007

6. LOCATION DIAGRAM

1" = 1 Mile



• = Location of Monument Signature/Date through Seal

7. SEC 9 T 4 S R 67 W 6th P.M.
COUNTY ADAMS INDEX REF NUMBER 12.7-U.5

**8. SEC T R P.M.
COUNTY INDEX REF NUMBER

** To be used only for monuments located on county lines

RECEIVED AT OFFICE OF THE COUNTY CLERK
COUNTY

BY:

DATE:

Record to be filed numerically by Index Reference Number, then alphabetically by letter in the index reference number, then under appropriate Township, Range, and Meridian.

780

COLORADO LAND SURVEY MONUMENT RECORD

Department of Regulatory Agencies
Board of Registration for Professional Engineers and Professional Land Surveyors
1560 Broadway, Suite 1370, Denver, CO 80202
Phone (303) 894-7788 * Fax (303) 894-7790 * TDD (303) 894-2900X833

REPORT ONE MONUMENT ONLY ON THIS FORM - REPRODUCTION OF THIS FORM IS AUTHORIZED
All items to be filled in by the Land Surveyor using PERMANENT BLACK LETTERING and lines which can be reproduced

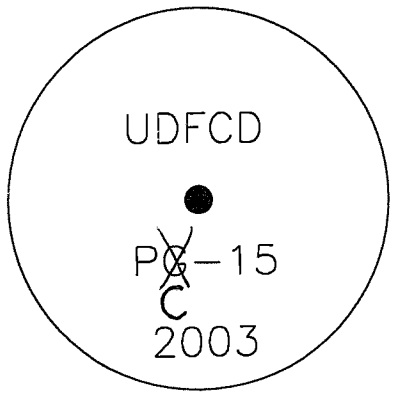
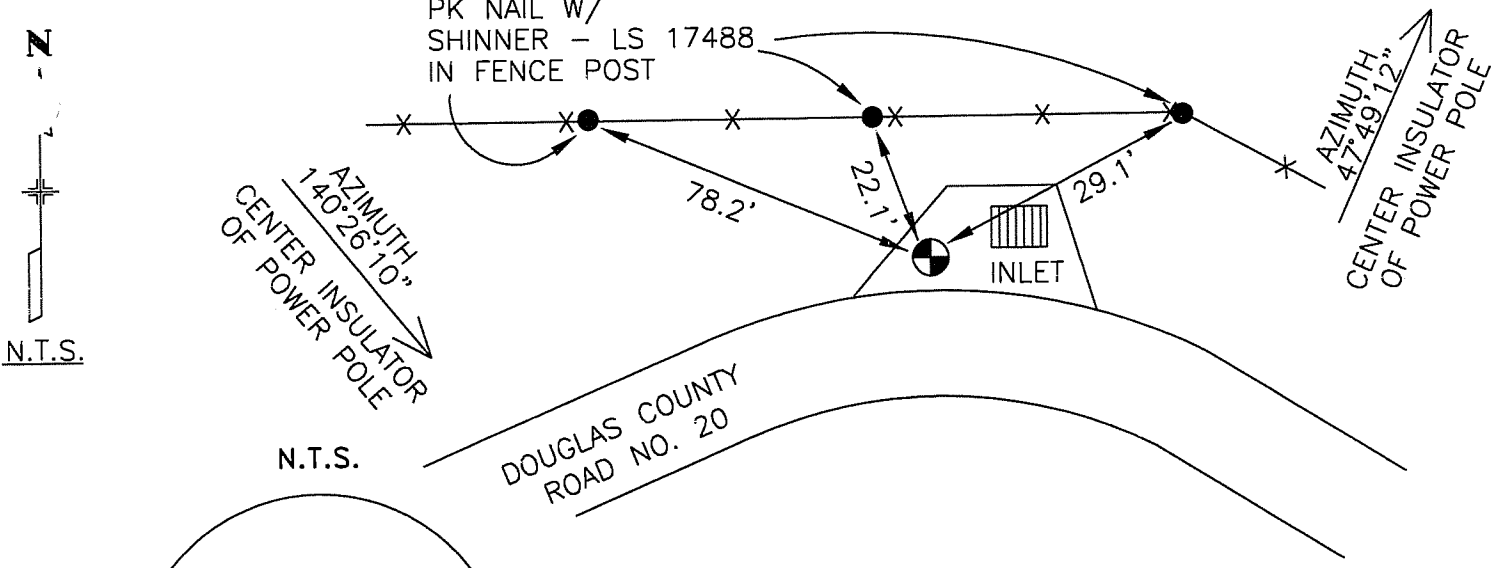
1. TYPE OF MONUMENT: [] SECTION CORNER [] QUARTER CORNER [] BENCH MARK [X] OTHER PG-15

2. DESCRIPTION OF MONUMENT FOUND:

3. DESCRIPTION OF MONUMENT ESTABLISHED BY YOU TO PERPETUATE THE LOCATION OF THIS POINT:
SET 2" BRASS CAP IN CONCRETE DRAINAGE STRUCTURE ON N. SIDE OF DOUGLAS COUNTY RD 20.

MODIFIED COORDINATES: COLORADO STATE PLANE - CENTRAL ZONE
NORTH: 1585617.37 MODIFIED TO A 5500 ELEVATION
EAST: 3145639.11
ELEVATION: 5812.86

4. SKETCH SHOWING RELATIVE LOCATION OF MONUMENT, ACCESSORIES AND REFERENCE POINTS STATING WHETHER FOUND OR SET, SHOW SUPPORTING AND/OR CONTRADICTORY EVIDENCE WHERE APPLICABLE:



Stamping on Cap

a. Date of field Work to Establish, Restore or Rehabilitate Monument: DECEMBER 2003
b. Date Monument was used as Control: DECEMBER 2003


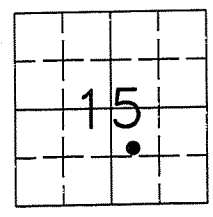
5. CERTIFICATION

This is to certify that I was in responsible charge of the surveying work described in this record and that to the best of my knowledge the information presented herein is true and correct.

Name (Please Print): MICHAEL D. HEIMBUCK
Firm Name: MOUNTAIN SURVEYING & MAPPING, INC.
Firm Address: 8751 E. HAMPDEN AVE. SUITE B-1
DENVER, CO 80231
Phone: (303) 306-1858

6. LOCATION DIAGRAM

1" = 1 Mile



• = Location of Monument Signature/Date through Seal

7. SEC 15 T 7 S. R 68 W., 6th P.M.
COUNTY DOUGLAS INDEX REF NUMBER 15.4-0.1

**8. SEC T R P.M.
COUNTY INDEX REF NUMBER

** To be used only for monuments located on county lines

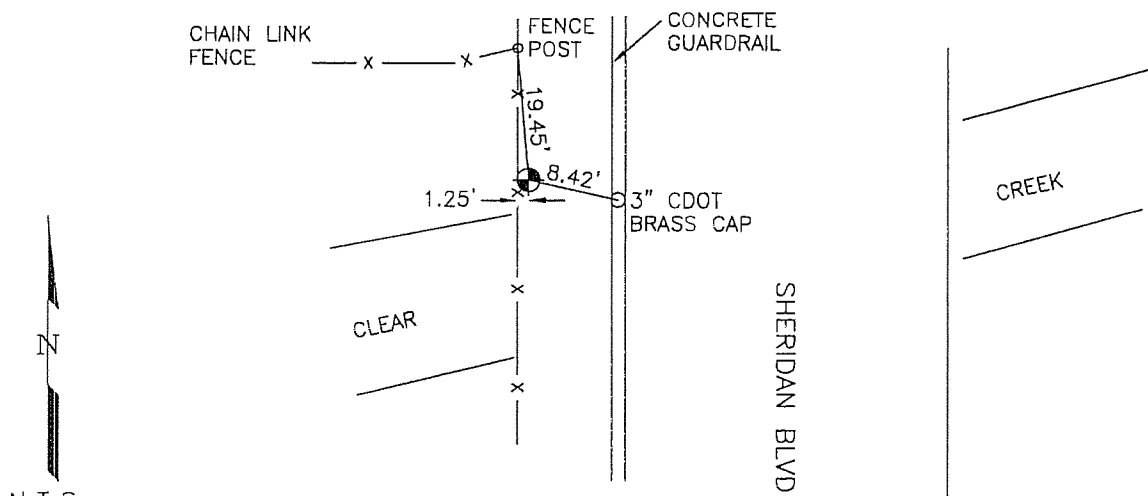
RECEIVED AT OFFICE OF THE COUNTY CLERK
COUNTY
BY:
DATE:
Record to be filed by Index Reference Number Numerically, then Alphabetically, under appropriate Township, Range, and Meridian.

COLORADO LAND SURVEY MONUMENT RECORD


Department of Regulatory Agencies
Board of Licensure for Professional Engineers and Professional Land Surveyors
1560 Broadway, Suite 1350, Denver, CO 80202
Phone (303) 894-7788 & Fax (303) 894-7790 & TTY Dial 711 for Relay Colorado

REPORT ONE MONUMENT ONLY ON THIS FORM - REPRODUCTION OF THIS FORM IS AUTHORIZED
All items to be filled in by the Land Surveyor using PERMANENT BLACK LETTERING and lines which can be reproduced

- TYPE OF MONUMENT: SECTION CORNER QUARTER CORNER BENCH MARK OTHER UDFCD
Control Point "CC1"
- DESCRIPTION AND DATE OF MONUMENT FOUND:
Reference Monument 3 1/4" ALUMINUM CAP SET IN CONCRETE SIDEWALK PLS 34579
- DESCRIPTION OF MONUMENT ESTABLISHED BY YOU TO PERPETUATE THE LOCATION OF THIS POINT:
Azimuth Reference Marks
1. 178°03'53" CENTER OF INTERSTATE HWY SIGN POST
2. 28°14'33" CENTER OF TRAFFIC SIGNAL POLE
- SKETCH SHOWING RELATIVE LOCATION OF MONUMENT, ACCESSORIES AND REFERENCE POINTS STATING WHETHER FOUND OR SET, SHOW SUPPORTING AND/OR CONTRADICTORY EVIDENCE WHERE APPLICABLE:



N.T.S.



Stamping on Cap

State Plane - NAD83-0502 Colorado Central / NAVD88
Modified Coordinates Based on NGS "Dover" PID KK1446
Combined Scale Factor (5500') 0.999754553
-Northing 1716423.4 Lat: 39° 47' 54.19438"
-Easting 3126247.3 Lon: 105° 03' 12.35228"
-Elevation 5260.8

5. CERTIFICATION

This is to certify that I was in responsible charge of the surveying work described in this record and that to the best of my knowledge the information presented herein is true and correct.

Name (Please Print): David Costner

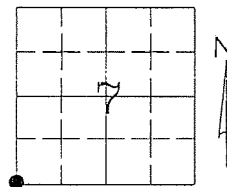
Firm Name: GEOSURV Inc.

Firm Address: 520 Stacy Ste B Lafayette, CO 80026
303-666-0379

Phone: _____

- Date of field Work to Establish, Restore or Rehabilitate Monument: _____
- Date Monument was used as a Control corner: Feb. 2006

6. LOCATION DIAGRAM
1" = 1 Mile



● = Location of Monument Signature/Date through Seal

7. SEC 7 T 3 S R 68 W 6th P.M.
COUNTY JEFFERSON INDEX REF NUMBER 1-R

**8. SEC _____ T _____ R _____ P.M.
COUNTY _____ INDEX REF NUMBER _____

** To be used only for monuments located on county lines

Rev.01/05

(Surveyor, do not fill in)

RECEIVED AT OFFICE OF THE COUNTY CLERK
_____ COUNTY

BY: _____
DATE: _____


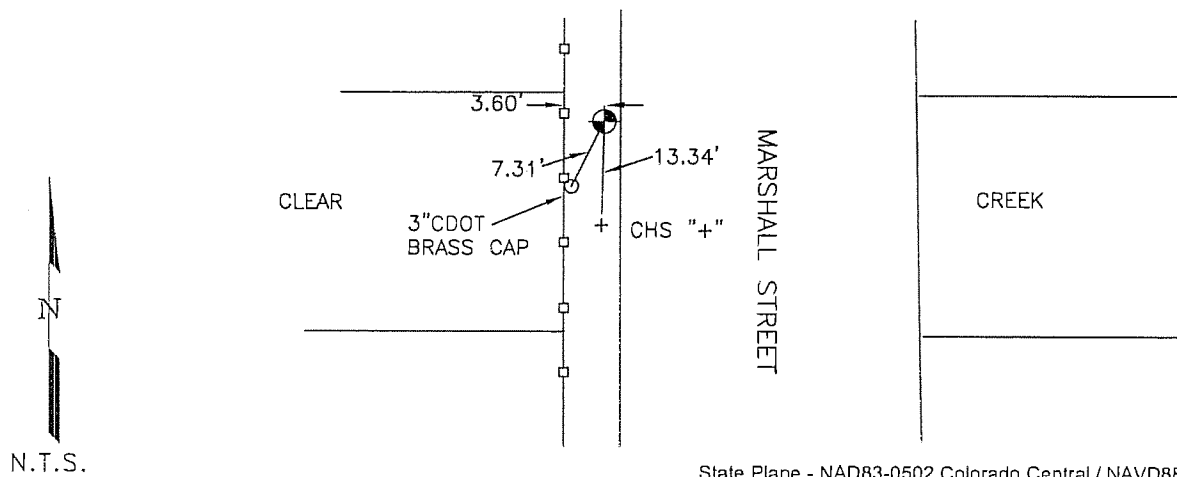
Record to be filed numerically by Index Reference Number, then alphabetically by letter in the index reference number, then under appropriate Township, Range, and Meridian.

COLORADO LAND SURVEY MONUMENT RECORD

Department of Regulatory Agencies
Board of Licensure for Professional Engineers and Professional Land Surveyors
1560 Broadway, Suite 1350, Denver, CO 80202
Phone (303) 894-7788 & Fax (303) 894-7790 & TTY Dial 711 for Relay Colorado

REPORT ONE MONUMENT ONLY ON THIS FORM - REPRODUCTION OF THIS FORM IS AUTHORIZED
All items to be filled in by the Land Surveyor using PERMANENT BLACK LETTERING and lines which can be reproduced

- 1. TYPE OF MONUMENT: [] SECTION CORNER [] QUARTER CORNER [] BENCH MARK [X] OTHER UDFCD Control Point "CC2"
2. DESCRIPTION AND DATE OF MONUMENT FOUND: 3" BRASS CAP SET IN CONCRETE SIDEWALK NW CORNER OF MARSHALL STREET BRIDGE
3. DESCRIPTION OF MONUMENT ESTABLISHED BY YOU TO PERPETUATE THE LOCATION OF THIS POINT: Azimuth Reference Marks 1. 178°45'15" EASTERY SIDE OF EAST SIGN POST "COPPER FIELDS" 2. 184°15'20" CHAIN LINK FENCE CORNER
4. SKETCH SHOWING RELATIVE LOCATION OF MONUMENT, ACCESSORIES AND REFERENCE POINTS STATING WHETHER FOUND OR SET, SHOW SUPPORTING AND/OR CONTRADICTORY EVIDENCE WHERE APPLICABLE:



Stamping on Cap

State Plane - NAD83-0502 Colorado Central / NAVD88
Modified Coordinates Based on NGS "Dover" PID KK1446
Combined Scale Factor (5500') 0.999754553
-Northing 1712319.7 Lat: 39° 47' 13.85573"
-Easting 3121936.1 Lon: 105° 04' 07.82210"
-Elevation 5296.0

5. CERTIFICATION

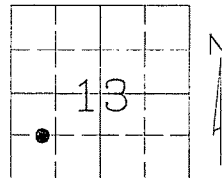
This is to certify that I was in responsible charge of the surveying work described in this record and that to the best of my knowledge the information presented herein is true and correct.

Name (Please Print): David Costner
Firm Name: GEOSURV Inc.
Firm Address: 520 Stacy Ste B Lafayette, CO 80026
303-666-0379
Phone:

- a. Date of field Work to Establish, Restore or Rehabilitate Monument:
b. Date Monument was used as a Control corner: Feb. 2006

6. LOCATION DIAGRAM

1" = 1 Mile



● = Location of Monument Signature/Date through Seal

7. SEC 13 T 3 S R 69 W 6th P.M.
COUNTY JEFFERSON INDEX REF NUMBER 21.7-0

**8. SEC T R P.M.
COUNTY INDEX REF NUMBER

** To be used only for monuments located on county lines

RECEIVED AT OFFICE OF THE COUNTY CLERK
COUNTY
BY:
DATE:
Record to be filed numerically by Index Reference Number, then alphabetically by letter in the index reference number. then under appropriate Township, Range, and Meridian.

COLORADO LAND SURVEY MONUMENT RECORD

Department of Regulatory Agencies
Board of Licensure for Professional Engineers and Professional Land Surveyors
1560 Broadway, Suite 1350, Denver, CO 80202
Phone (303) 894-7788 & Fax (303) 894-7790 & TTY Dial 711 for Relay Colorado

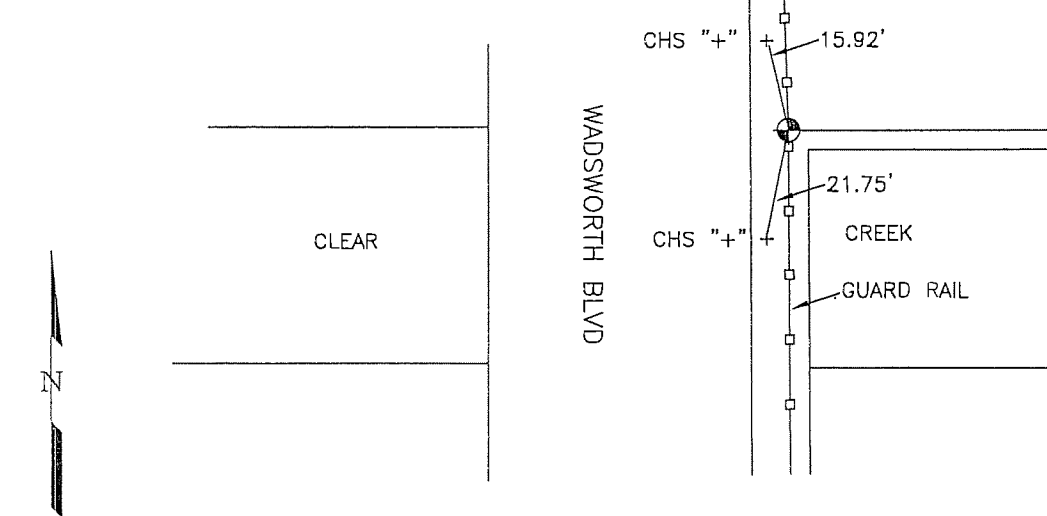
REPORT ONE MONUMENT ONLY ON THIS FORM - REPRODUCTION OF THIS FORM IS AUTHORIZED
All items to be filled in by the Land Surveyor using PERMANENT BLACK LETTERING and lines which can be reproduced

1. TYPE OF MONUMENT: [] SECTION CORNER [] QUARTER CORNER [] BENCH MARK [X] OTHER UDFCD
Control Point "CC3"


2. DESCRIPTION AND DATE OF MONUMENT FOUND:
3" BRASS CAP SET IN CONCRETE "L412 RESET"

3. DESCRIPTION OF MONUMENT ESTABLISHED BY YOU TO PERPETUATE THE LOCATION OF THIS POINT:
Azimuth Reference Marks
1. 181°06'54" NW COR. CONCRETE RETAINING WALL, EAST SIDE OF WADSWORTH
2. 295°22'04" EAST SIDE OF WATER TOWER

4. SKETCH SHOWING RELATIVE LOCATION OF MONUMENT, ACCESSORIES AND REFERENCE POINTS STATING WHETHER FOUND OR SET, SHOW SUPPORTING AND/OR CONTRADICTIONARY EVIDENCE WHERE APPLICABLE:



N.T.S.



Stamping on Cap

State Plane - NAD83-0502 Colorado Central / NAVD88
Modified Coordinates Based on NGS "Dover" PID KK1446
Combined Scale Factor (5500') 0.999754553
-Northing 1711377.9 Lat: 39° 47' 04.71110"
-Easting 3118464.5 Lon: 105° 04' 52.33714"
-Elevation 5317.8

5. CERTIFICATION

This is to certify that I was in responsible charge of the surveying work described in this record and that to the best of my knowledge the information presented herein is true and correct.

Name (Please Print): David Costner

Firm Name: GEOSURV Inc.

Firm Address: 520 Stacy Ste B Lafayette, CO 80026
303-666-0379

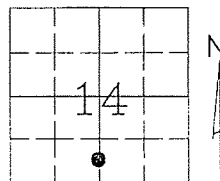
Phone:

a. Date of field Work to Establish, Restore or Rehabilitate Monument:

b. Date Monument was used as a Control corner: Feb. 2006

6. LOCATION DIAGRAM

1" = 1 Mile



● = Location of Monument Signature/Date through Seal

7. SEC 14 T 3 S R 69 W, 6th P.M.
COUNTY JEFFERSON INDEX REF NUMBER 19.1-0.6

**8. SEC T R P.M.
COUNTY INDEX REF NUMBER

** To be used only for monuments located on county lines

Rev.01/05

RECEIVED AT OFFICE OF THE COUNTY CLERK
COUNTY
BY:
DATE:
Record to be filed numerically by Index Reference Number, then alphabetically by letter in the index reference number, then under appropriate Township, Range, and Meridian.

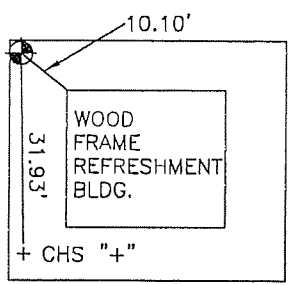
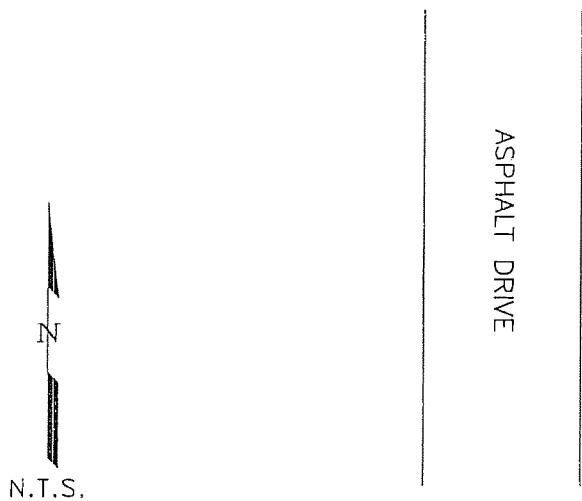
785

COLORADO LAND SURVEY MONUMENT RECORD

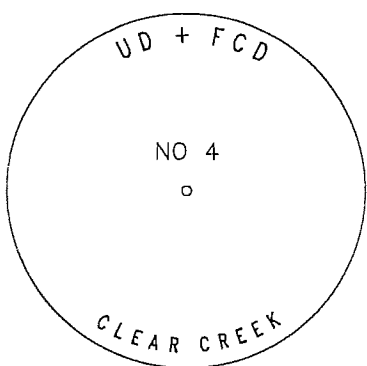
Department of Regulatory Agencies
Board of Licensure for Professional Engineers and Professional Land Surveyors
1560 Broadway, Suite 1350, Denver, CO 80202
Phone (303) 894-7788 & Fax (303) 894-7790 & TTY Dial 711 for Relay Colorado

REPORT ONE MONUMENT ONLY ON THIS FORM - REPRODUCTION OF THIS FORM IS AUTHORIZED
All items to be filled in by the Land Surveyor using PERMANENT BLACK LETTERING and lines which can be reproduced

- 1. TYPE OF MONUMENT: [] SECTION CORNER [] QUARTER CORNER [] BENCH MARK [X] OTHER UDFCD
Control Point "CC4"
2. DESCRIPTION AND DATE OF MONUMENT FOUND:
3" BRASS CAP SET IN CONCRETE
3. DESCRIPTION OF MONUMENT ESTABLISHED BY YOU TO PERPETUATE THE LOCATION OF THIS POINT:
Azimuth Reference Marks
1. 199°50'24" NE CORNER OF SHELTER OVERHANG
2. 348°45'18" SW CORNER BLDG
4. SKETCH SHOWING RELATIVE LOCATION OF MONUMENT, ACCESSORIES AND REFERENCE POINTS STATING WHETHER FOUND OR SET, SHOW SUPPORTING AND/OR CONTRADICTORY EVIDENCE WHERE APPLICABLE.



N.T.S.



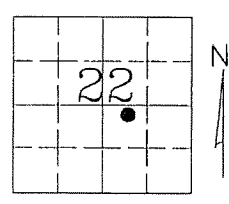
Stamping on Cap

State Plane - NAD83-0502 Colorado Central / NAVD88
Modified Coordinates Based on NGS "Dover" PID KK1446
Combined Scale Factor (5500') 0.999754553
-Northing 1708025.4 Lat: 39° 46' 31.80207"
-Easting 3113649.1 Lon: 105° 05' 54.19435"
-Elevation 5345.0

5. CERTIFICATION
This is to certify that I was in responsible charge of the surveying work described in this record and that to the best of my knowledge the information presented herein is true and correct.
Name (Please Print): David Costner
Firm Name: GEOSURV Inc.
Firm Address: 520 Stacy Ste B Lafayette, CO 80026
303-666-0379
Phone:

- a. Date of field work to establish, restore or rehabilitate monument:
b. Date monument was used as a control corner: Feb. 2006

6. LOCATION DIAGRAM
1" = 1 Mile



RECEIVED AT OFFICE OF THE COUNTY CLERK
COUNTY
BY:
DATE:
Record to be filed numerically by Index Reference Number, then alphabetically by letter in the index reference number, then under appropriate Township, Range, and Meridian.

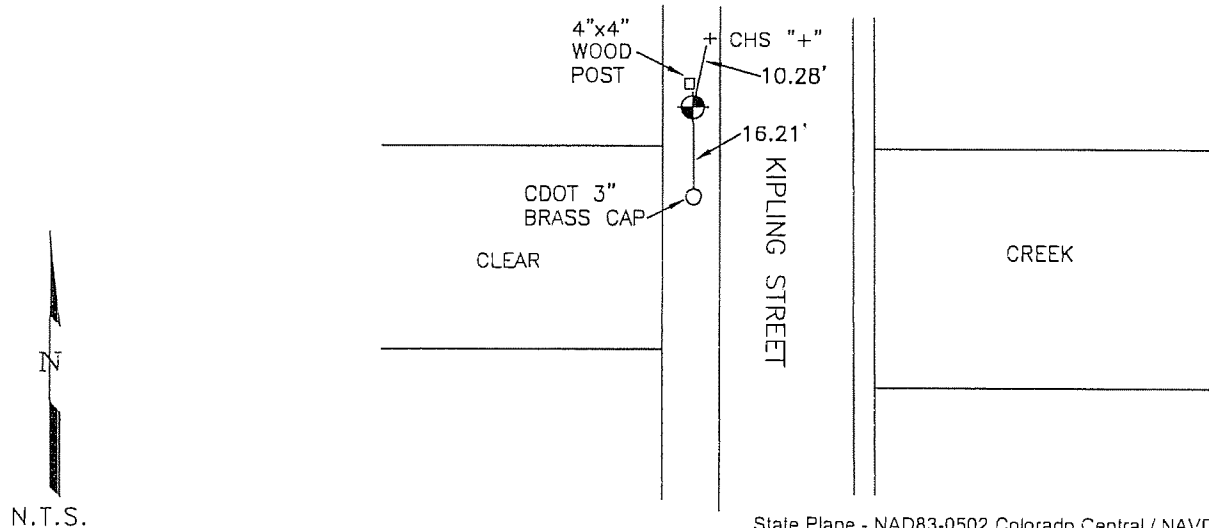
7. SEC 22 T 3 S R 69 W 6th P.M.
COUNTY JEFFERSON INDEX REF NUMBER 15.6-L.2
**8. SEC T R P.M.
COUNTY INDEX REF NUMBER
** To be used only for monuments located on county lines

COLORADO LAND SURVEY MONUMENT RECORD

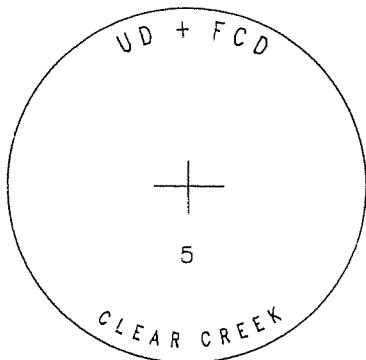
Department of Regulatory Agencies
 Board of Licensure for Professional Engineers and Professional Land Surveyors
 1560 Broadway, Suite 1350, Denver, CO 80202
 Phone (303) 894-7788 & Fax (303) 894-7790 & TTY Dial 711 for Relay Colorado

REPORT ONE MONUMENT ONLY ON THIS FORM - REPRODUCTION OF THIS FORM IS AUTHORIZED
 All items to be filled in by the Land Surveyor using PERMANENT BLACK LETTERING and lines which can be reproduced

- TYPE OF MONUMENT: SECTION CORNER QUARTER CORNER BENCH MARK OTHER UDFCD
 Control Point "CC5"
- DESCRIPTION AND DATE OF MONUMENT FOUND:
 3" BRASS CAP SET IN CONCRETE "UDFCD 5"
- DESCRIPTION OF MONUMENT ESTABLISHED BY YOU TO PERPETUATE THE LOCATION OF THIS POINT:
 Azimuth Reference Marks
 1. 346°47'54" NE CORNER OF RED BLDG "4251 KIPLING"
 2. 62°12'45" SW CORNER OF BLDG "4240 KIPLING"
- SKETCH SHOWING RELATIVE LOCATION OF MONUMENT, ACCESSORIES AND REFERENCE POINTS STATING WHETHER FOUND OR SET, SHOW SUPPORTING AND/OR CONTRADICTIONARY EVIDENCE WHERE APPLICABLE:



State Plane - NAD83-0502 Colorado Central / NAVD88
 Modified Coordinates Based on NGS "Dover" PID KK1446
 Combined Scale Factor (5500') 0.999754553
 -Northing 1707988.8 Lat: 39° 46' 31.57898"
 -Easting 3110448.4 Lon: 105° 06' 35.17951"
 -Elevation 5366.1



Stamping on Cap

5. CERTIFICATION

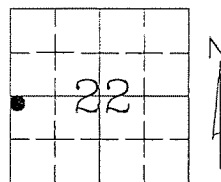
This is to certify that I was in responsible charge of the surveying work described in this record and that to the best of my knowledge the information presented herein is true and correct.

Name (Please Print): David Costner
 Firm Name: GEOSURV Inc.
 Firm Address: 520 Stacy Ste B Lafayette, CO 80026
303-666-0379
 Phone: _____

- Date of field Work to Establish, Restore or Rehabilitate Monument: _____
- Date Monument was used as a Control corner: Feb. 2006

6. LOCATION DIAGRAM

1" = 1 Mile



● = Location of Monument Signature/Date through Seal

- SEC 22 T 3 S R 69 W 6th P.M.
 COUNTY JEFFERSON INDEX REF NUMBER 13.1-L.1
- **8. SEC _____ T _____ R _____ P.M.
 COUNTY _____ INDEX REF NUMBER _____

** To be used only for monuments located on county lines

Rev. 01/05

RECEIVED AT OFFICE OF THE COUNTY CLERK
 _____ COUNTY

BY: _____
 DATE: _____

Record to be filed numerically by Index Reference Number, then alphabetically by letter in the index reference number, then under appropriate Township, Range, and Meridian.

COLORADO LAND SURVEY MONUMENT RECORD

Department of Regulatory Agencies
Board of Licensure for Professional Engineers and Professional Land Surveyors
1560 Broadway, Suite 1350, Denver, CO 80202
Phone (303) 894-7788 & Fax (303) 894-7790 & TTY Dial 711 for Relay Colorado

REPORT ONE MONUMENT ONLY ON THIS FORM - REPRODUCTION OF THIS FORM IS AUTHORIZED
All items to be filled in by the Land Surveyor using PERMANENT BLACK LETTERING and lines which can be reproduced

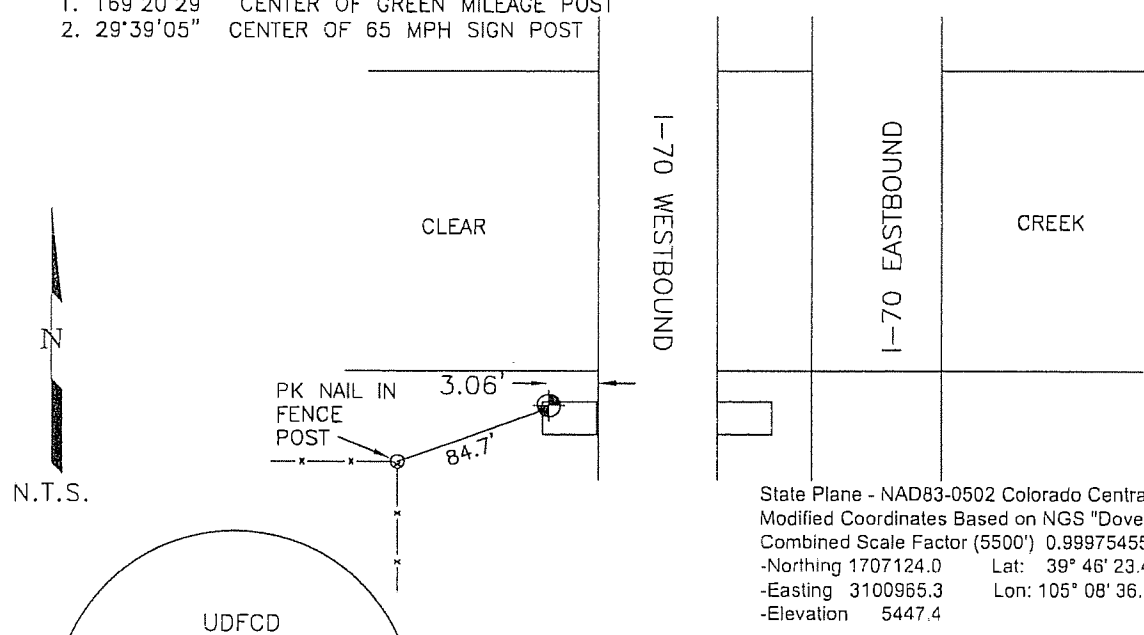
1. TYPE OF MONUMENT: [] SECTION CORNER [] QUARTER CORNER [] BENCH MARK [X] OTHER UDFCD
Control Point "CC6"

2. DESCRIPTION AND DATE OF MONUMENT FOUND:

3. DESCRIPTION OF MONUMENT ESTABLISHED BY YOU TO PERPETUATE THE LOCATION OF THIS POINT:
3" BRASS CAP SET IN CONCRETE ABUTMENT AT THE SOUTHWEST CORNER OF I-70 AND CLEAR CREEK,
STAMPED "UDFCD CC-6"

4. SKETCH SHOWING RELATIVE LOCATION OF MONUMENT, ACCESSORIES AND REFERENCE POINTS STATING
WHETHER FOUND OR SET, SHOW SUPPORTING AND/OR CONTRADICTIONARY EVIDENCE WHERE APPLICABLE:

Azimuth Reference Marks
1. 169°20'29" CENTER OF GREEN MILEAGE POST
2. 29°39'05" CENTER OF 65 MPH SIGN POST



State Plane - NAD83-0502 Colorado Central / NAVD88
Modified Coordinates Based on NGS "Dover" PID KK1446
Combined Scale Factor (5500') 0.999754553
-Northing 1707124.0 Lat: 39° 46' 23.41935"
-Easting 3100965.3 Lon: 105° 08' 36.64952"
-Elevation 5447.4

5. CERTIFICATION

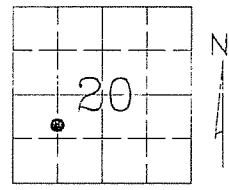
This is to certify that I was in responsible charge of the surveying work described in this record and that to the best of my knowledge the information presented herein is true and correct.

Name (Please Print): David Costner
Firm Name: GEOSURV Inc.
Firm Address: 520 Stacy Ste B Lafayette, CO 80026
303-666-0379
Phone:

a. Date of field Work to Establish, Restore or Rehabilitate Monument:
b. Date Monument was used as a Control corner: Feb. 2006

6. LOCATION DIAGRAM

1" = 1 Mile



• = Location of Monument Signature/Date through Seal
7. SEC 20 T 3 S R 69 W 6th P.M.
COUNTY JEFFERSON INDEX REF NUMBER 5.8-L.8
**8. SEC T R P.M.
COUNTY INDEX REF NUMBER

** To be used only for monuments located on county lines

RECEIVED AT OFFICE OF THE COUNTY CLERK
COUNTY
BY:
DATE:
Record to be filed numerically by Index Reference Number, then alphabetically by letter in the index reference number, then under appropriate Township, Range, and Meridian.

COLORADO LAND SURVEY MONUMENT RECORD

Department of Regulatory Agencies
Board of Licensure for Professional Engineers and Professional Land Surveyors
1560 Broadway, Suite 1350, Denver, CO 80202
Phone (303) 894-7788 & Fax (303) 894-7790 & TTY Dial 711 for Relay Colorado

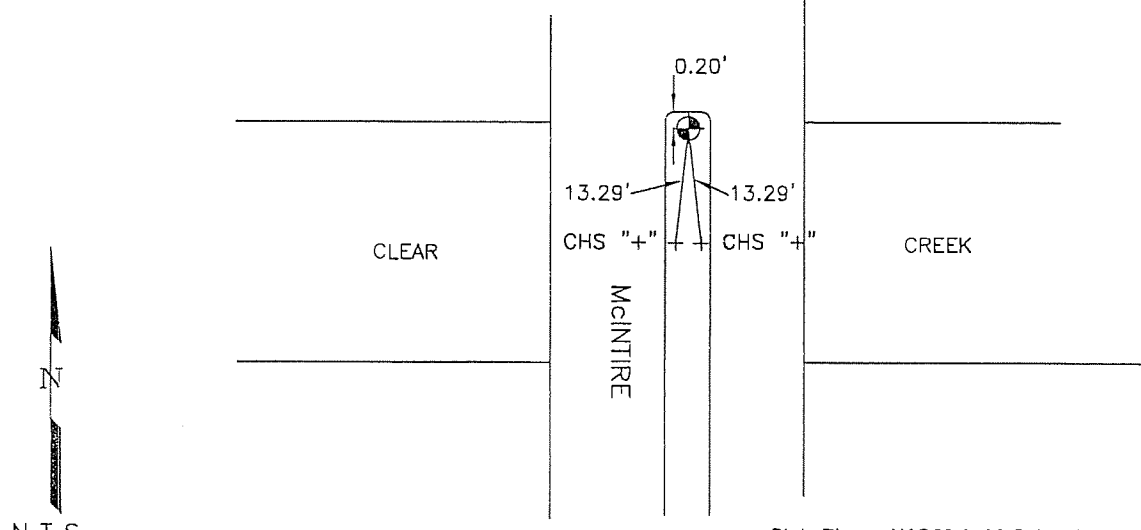
REPORT ONE MONUMENT ONLY ON THIS FORM - REPRODUCTION OF THIS FORM IS AUTHORIZED
All items to be filled in by the Land Surveyor using PERMANENT BLACK LETTERING and lines which can be reproduced

1. TYPE OF MONUMENT: [] SECTION CORNER [] QUARTER CORNER [] BENCH MARK [X] OTHER UDFCD
Control Point "CC7"

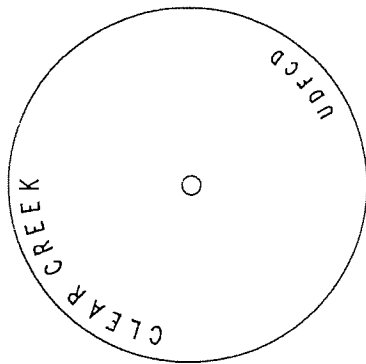
2. DESCRIPTION AND DATE OF MONUMENT FOUND:
3" BRASS CAP SET IN CONCRETE "UDFCD" NORTH END OF CENTER ISLAND MCINTIRE AND CLEAR CREEK.

3. DESCRIPTION OF MONUMENT ESTABLISHED BY YOU TO PERPETUATE THE LOCATION OF THIS POINT:
Azimuth Reference Marks
1. 217°50'20" NE COR COORS BLDG
2. 20°49'54" CENTER OF TRAFFIC POLE

4. SKETCH SHOWING RELATIVE LOCATION OF MONUMENT, ACCESSORIES AND REFERENCE POINTS STATING WHETHER FOUND OR SET, SHOW SUPPORTING AND/OR CONTRADICTORY EVIDENCE WHERE APPLICABLE:



N.T.S.



Stamping on Cap

State Plane - NAD83-0502 Colorado Central / NAVD88
Modified Coordinates Based on NGS "Dover" PID KK1446
Combined Scale Factor (5500') 0.999754553
-Northing 1706576.8 Lat: 39° 46' 18.33850"
-Easting 3092184.1 Lon: 105° 10' 29.10978"
-Elevation 5558.9

5. CERTIFICATION

This is to certify that I was in responsible charge of the surveying work described in this record and that to the best of my knowledge the information presented herein is true and correct.

Name (Please Print): David Costner

Firm Name: GEOSURV Inc.

Firm Address: 520 Stacy Ste B Lafayette, CO 80026
303-666-0379

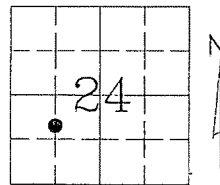
Phone:

a. Date of field Work to Establish, Restore or Rehabilitate Monument:

b. Date Monument was used as a Control corner: Feb. 2006

6. LOCATION DIAGRAM

1" = 1 Mile



• = Location of Monument Signature/Date through Seal

7. SEC 24 T 3 S R 70 W 6th P.M.
COUNTY JEFFERSON INDEX REF NUMBER 23-K.1

**8. SEC T R P.M.
COUNTY INDEX REF NUMBER

** To be used only for monuments located on county lines

Rev. 01/05

RECEIVED AT OFFICE OF THE COUNTY CLERK
COUNTY

BY:
DATE:

Record to be filed numerically by index Reference Number, then alphabetically by letter in the index reference number, then under appropriate Township, Range, and Meridian.

COLORADO LAND SURVEY MONUMENT RECORD

Department of Regulatory Agencies
Board of Licensure for Professional Engineers and Professional Land Surveyors
1560 Broadway, Suite 1350, Denver, CO 80202
Phone (303) 894-7788 & Fax (303) 894-7790 & TTY Dial 711 for Relay Colorado

REPORT ONE MONUMENT ONLY ON THIS FORM -- REPRODUCTION OF THIS FORM IS AUTHORIZED
All items to be filled in by the Land Surveyor using PERMANENT BLACK LETTERING and lines which can be reproduced

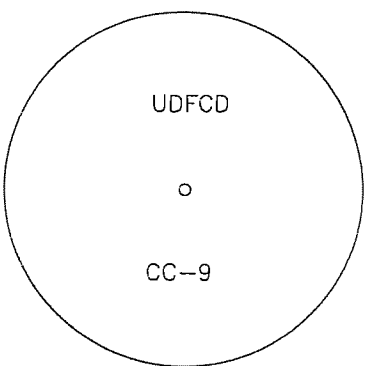
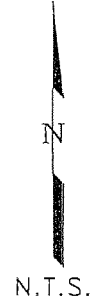
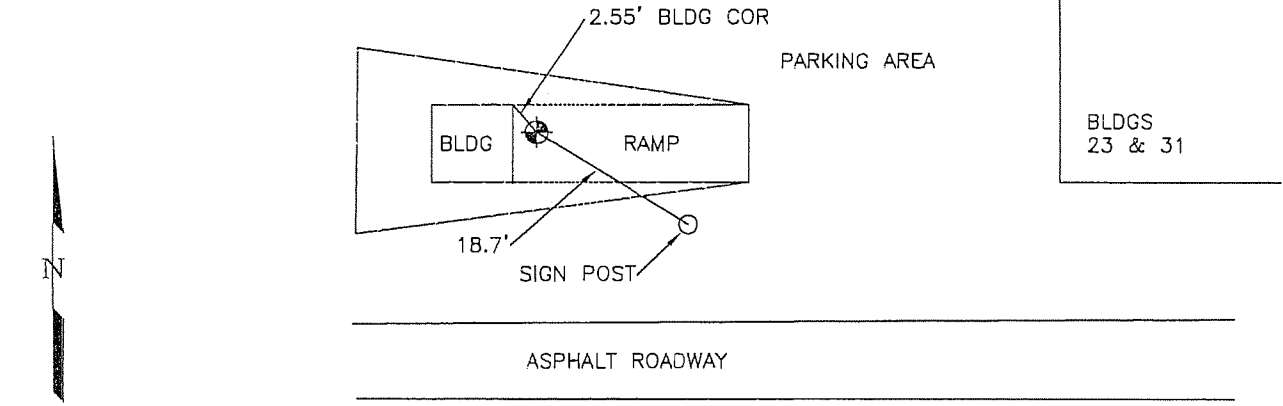
1. TYPE OF MONUMENT: [] SECTION CORNER [] QUARTER CORNER [] BENCH MARK [X] OTHER UDFCD
Control Point "CC9"

2. DESCRIPTION AND DATE OF MONUMENT FOUND:

3. DESCRIPTION OF MONUMENT ESTABLISHED BY YOU TO PERPETUATE THE LOCATION OF THIS POINT:
3" BRASS CAP SET IN CONCRETE SLAB, EAST SIDE OF SMALL BUILDING

4. SKETCH SHOWING RELATIVE LOCATION OF MONUMENT, ACCESSORIES AND REFERENCE POINTS STATING WHETHER FOUND OR SET, SHOW SUPPORTING AND/OR CONTRADICTIONARY EVIDENCE WHERE APPLICABLE:

- Azimuth Reference Marks
1. 85°05'59" NE CORNER OF COORS BLDG #23 & #31
2. 102°01'11" CENTER OF POWER POLE



Stamping on Cap

State Plane - NAD83-0502 Colorado Central / NAVD88
Modified Coordinates Based on NGS "Dover" PID KK1446
Combined Scale Factor (5500') 0.999754553
-Northing 1704552.0 Lat: 39° 45' 58.54804"
-Easting 3085881.1 Lon: 105° 11' 49.89910"
-Elevation 5608.3

5. CERTIFICATION

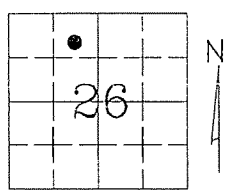
This is to certify that I was in responsible charge of the surveying work described in this record and that to the best of my knowledge the information presented herein is true and correct.

Name (Please Print): David Costner
Firm Name: GEOSURV Inc.
Firm Address: 520 Stacy Ste B Lafayette, CO 80026
303-666-0379
Phone:

- a. Date of field Work to Establish, Restore or Rehabilitate Monument:
b. Date Monument was used as a Control corner: Feb. 2006

6. LOCATION DIAGRAM

1" = 1 Mile



• = Location of Monument Signature/Date through Seal

7. SEC 26 T 3 S R 70 W 6th P.M.
COUNTY JEFFERSON INDEX REF NUMBER 18.5-J.5

**8. SEC T R P.M.
COUNTY INDEX REF NUMBER

** To be used only for monuments located on county lines

RECEIVED AT OFFICE OF THE COUNTY CLERK
COUNTY
BY:
DATE:
Record to be filed numerically by Index Reference Number, then alphabetically by letter in the index reference number, then under appropriate Township, Range, and Meridian.

COLORADO LAND SURVEY MONUMENT RECORD

Department of Regulatory Agencies
Board of Licensure for Professional Engineers and Professional Land Surveyors
1560 Broadway, Suite 1350, Denver, CO 80202
Phone (303) 894-7788 & Fax (303) 894-7790 & TTY Dial 711 for Relay Colorado

REPORT ONE MONUMENT ONLY ON THIS FORM - REPRODUCTION OF THIS FORM IS AUTHORIZED
All items to be filled in by the Land Surveyor using PERMANENT BLACK LETTERING and lines which can be reproduced

1. TYPE OF MONUMENT: [] SECTION CORNER [] QUARTER CORNER [] BENCH MARK [X] OTHER UDFCD
Control Point "CC10"

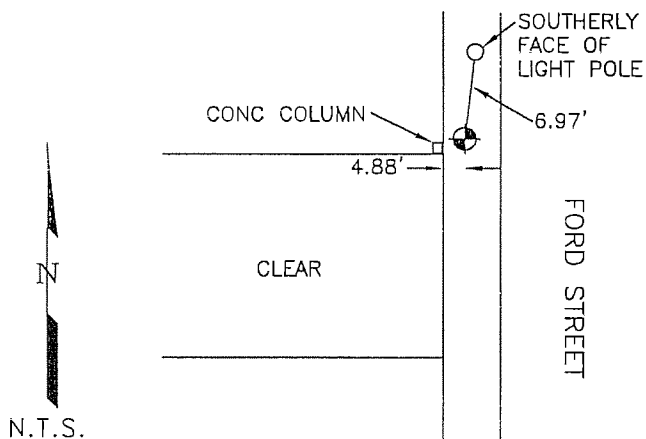
2. DESCRIPTION AND DATE OF MONUMENT FOUND:

3. DESCRIPTION OF MONUMENT ESTABLISHED BY YOU TO PERPETUATE THE LOCATION OF THIS POINT:
3" BRASS CAP SET IN CONCRETE SIDEWALK ON THE NW CORNER OF THE FORD STREET BRIDGE

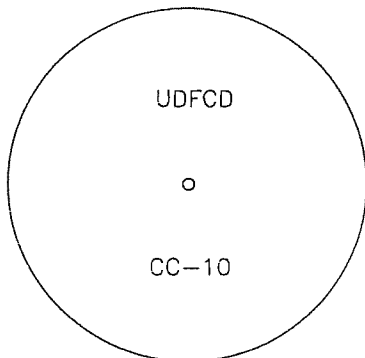
4. SKETCH SHOWING RELATIVE LOCATION OF MONUMENT, ACCESSORIES AND REFERENCE POINTS STATING WHETHER FOUND OR SET, SHOW SUPPORTING AND/OR CONTRADICTORY EVIDENCE WHERE APPLICABLE:

Azimuth Reference Marks

- 1. 48'47'35" CENTER OF A GLOBE STREET LAMP
2. 338'06'23" SW CORNER OF BLDG (BURGESS HOUSE)



State Plane - NAD83-0502 Colorado Central / NAVD88
Modified Coordinates Based on NGS "Dover" PID KK1446
Combined Scale Factor (5500') 0.999754553
-Northing 1701423.1 Lat: 39° 45' 27.84062"
-Easting 3079361.8 Lon: 105° 13' 13.48782"
-Elevation 5661.4



Stamping on Cap

5. CERTIFICATION

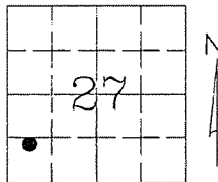
This is to certify that I was in responsible charge of the surveying work described in this record and that to the best of my knowledge the information presented herein is true and correct.

Name (Please Print): David Costner
Firm Name: GEOSURV Inc.
Firm Address: 520 Stacy Ste B Lafayette, CO 80026
303-666-0379
Phone:

- a. Date of field Work to Establish, Restore or Rehabilitate Monument:
b. Date Monument was used as a Control corner: Feb. 2006

6. LOCATION DIAGRAM

1" = 1 Mile



• = Location of Monument Signature/Date through Seal

7. SEC 27 T 3 S R 70 W 6th P.M.
COUNTY JEFFERSON INDEX REF NUMBER 13.4-F.1

**8. SEC T R P.M.
COUNTY INDEX REF NUMBER

** To be used only for monuments located on county lines

RECEIVED AT OFFICE OF THE COUNTY CLERK
COUNTY
BY:
DATE:
Record to be filed numerically by Index Reference Number, then alphabetically by letter in the index reference number, then under appropriate Township, Range, and Meridian.

791

COLORADO LAND SURVEY MONUMENT RECORD

Department of Regulatory Agencies
Board of Licensure for Professional Engineers and Professional Land Surveyors
1560 Broadway, Suite 1350, Denver, CO 80202
Phone (303) 894-7788 & Fax (303) 894-7790 & TTY Dial 711 for Relay Colorado


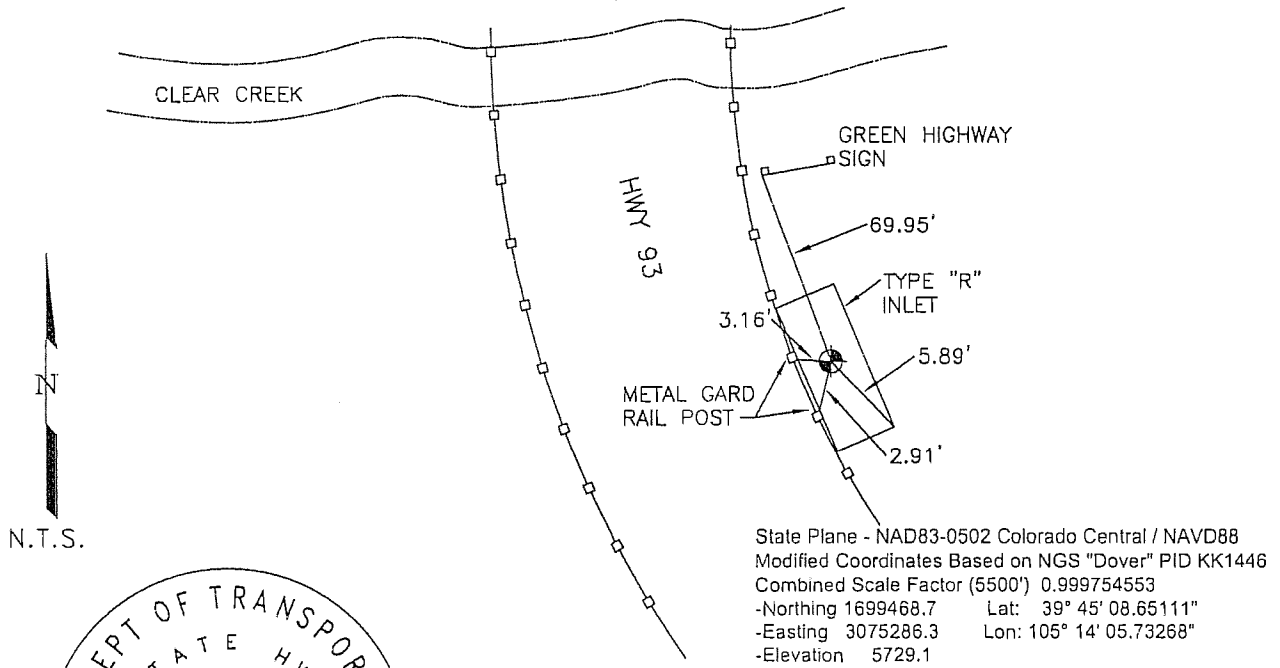
REPORT ONE MONUMENT ONLY ON THIS FORM - REPRODUCTION OF THIS FORM IS AUTHORIZED
All items to be filled in by the Land Surveyor using PERMANENT BLACK LETTERING and lines which can be reproduced

1. TYPE OF MONUMENT: [] SECTION CORNER [] QUARTER CORNER [] BENCH MARK [X] OTHER UDFCD
Control Point "CC11"

2. DESCRIPTION AND DATE OF MONUMENT FOUND:
3 1/4" ALUM CAP SET IN TOP OF CONCRETE INLET, EAST SIDE OF HWY 93, 180' SOUTHERLY OF THE CENTER OF CLEAR CREEK CROSSING.

3. DESCRIPTION OF MONUMENT ESTABLISHED BY YOU TO PERPETUATE THE LOCATION OF THIS POINT:
Azimuth Reference Marks
1. 289°28'29" SOUTHERLY STEEL GATE POST
2. 338°44'15" EAST SIDE OF TRAFFIC SIGNAL BOX

4. SKETCH SHOWING RELATIVE LOCATION OF MONUMENT, ACCESSORIES AND REFERENCE POINTS STATING WHETHER FOUND OR SET, SHOW SUPPORTING AND/OR CONTRADICTORY EVIDENCE WHERE APPLICABLE:



Stamping on Cap

State Plane - NAD83-0502 Colorado Central / NAVD88
Modified Coordinates Based on NGS "Dover" PID KK1446
Combined Scale Factor (5500') 0.999754553
-Northing 1699468.7 Lat: 39° 45' 08.65111"
-Easting 3075286.3 Lon: 105° 14' 05.73268"
-Elevation 5729.1

5. CERTIFICATION

This is to certify that I was in responsible charge of the surveying work described in this record and that to the best of my knowledge the information presented herein is true and correct.

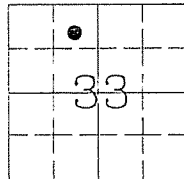
Name (Please Print): David Costner
Firm Name: GEOSURV Inc.
Firm Address: 520 Stacy Ste B Lafayette, CO 80026
303-666-0379
Phone:

- a. Date of field Work to Establish, Restore or Rehabilitate Monument:
b. Date Monument was used as a Control corner: Feb. 2006

(Surveyor, do not fill in)
RECEIVED AT OFFICE OF THE COUNTY CLERK
COUNTY
BY:
DATE:
Record to be filed numerically by Index Reference Number, then alphabetically by letter in the index reference number, then under appropriate Township, Range, and Meridian.

6. LOCATION DIAGRAM

1" = 1 Mile



• = Location of Monument Signature/Date through Seal

7. SEC 33 T 3 S R 70 W 6th P.M.
COUNTY JEFFERSON INDEX REF NUMBER 10.2-E.8

**8. SEC T R P.M.
COUNTY INDEX REF NUMBER

** To be used only for monuments located on county lines

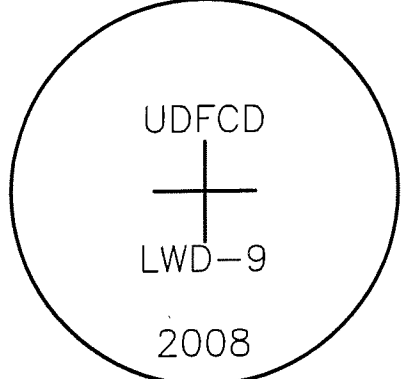
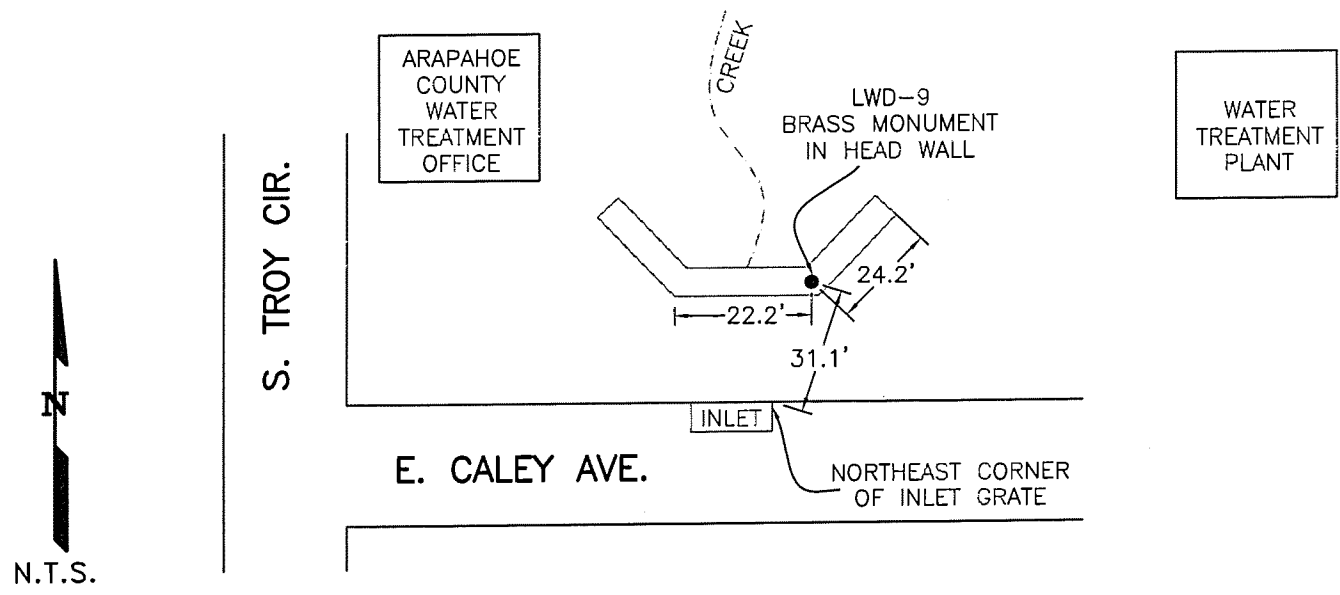
COLORADO LAND SURVEY MONUMENT RECORD

#792

Department of Regulatory Agencies
 Board of Licensure for Professional Engineers and Professional Land Surveyors
 1560 Broadway, Suite 1350, Denver, CO 80202
 Phone (303) 894-7788 & Fax (303) 894-7790 & TTY Dial 711 for Relay Colorado

REPORT ONE MONUMENT ONLY ON THIS FORM - REPRODUCTION OF THIS FORM IS AUTHORIZED
 All items to be filled in by the Land Surveyor using PERMANENT BLACK LETTERING and lines which can be reproduced

1. TYPE OF MONUMENT: SECTION CORNER QUARTER CORNER BENCH MARK OTHER UDFCD MON
2. DESCRIPTION AND DATE OF MONUMENT FOUND:
 3 1/2 INCH BRASS CAP IN CONCRETE, STAMPED AS SHOWN BELOW.
3. DESCRIPTION OF MONUMENT ESTABLISHED BY YOU TO PERPETUATE THE LOCATION OF THIS POINT:
 COORDINATES BASED ON COLORADO STATE PLANE, CENTRAL ZONE. CF. (5500)=0.999712159
 GRID NORTH: 1,644,694.21 GROUND NORTH: 1,645,167.75
 GRID EAST: 3,186,651.69 GROUND EAST: 3,187,569.20
 MONUMENT ELEVATION: 5644.07 (NAVD 88 - GEOID03)
4. SKETCH SHOWING RELATIVE LOCATION OF MONUMENT, ACCESSORIES AND REFERENCE POINTS STATING WHETHER FOUND OR SET, SHOW SUPPORTING AND/OR CONTRADICTORY EVIDENCE WHERE APPLICABLE:



Stamping on Cap

- a. Date of field Work to Establish, Restore or Rehabilitate Monument: 01/18/08
- b. Date Monument was used as a Control corner: N/A

(Surveyor, do not fill in)

RECEIVED AT OFFICE OF THE COUNTY CLERK
 _____ COUNTY

BY: _____

DATE: _____

Record to be filed numerically by Index Reference Number, then alphabetically by letter in the index reference number, then under appropriate Township, Range, and Meridian.

5. CERTIFICATION

This is to certify that I was in responsible charge of the surveying work described in this record and that to the best of my knowledge the information presented herein is true and correct.


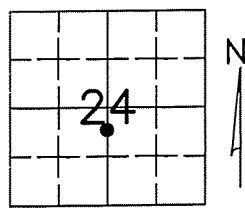
Name (Please Print): DOUGLAS H. ORT III

Firm Name: ACCURATE ENGISURV LLC

Firm Address: 350 INTERLOCKEN BLVD, SUITE 160
BROOMFIELD, CO 80021

Phone: 303-665-5505

6. LOCATION DIAGRAM
 1" = 1 Mile



- = Location of Monument Signature/Date through Seal
7. SEC 24 T 5 SOUTH R 67 WEST, 6TH P.M.
 COUNTY ARAPAHOE INDEX REF NUMBER 23-K.7
 - **8. SEC _____ T _____ R _____, _____ P.M.
 COUNTY _____ INDEX REF NUMBER _____

** To be used only for monuments located on county lines

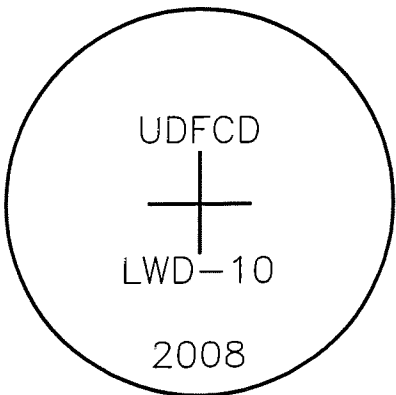
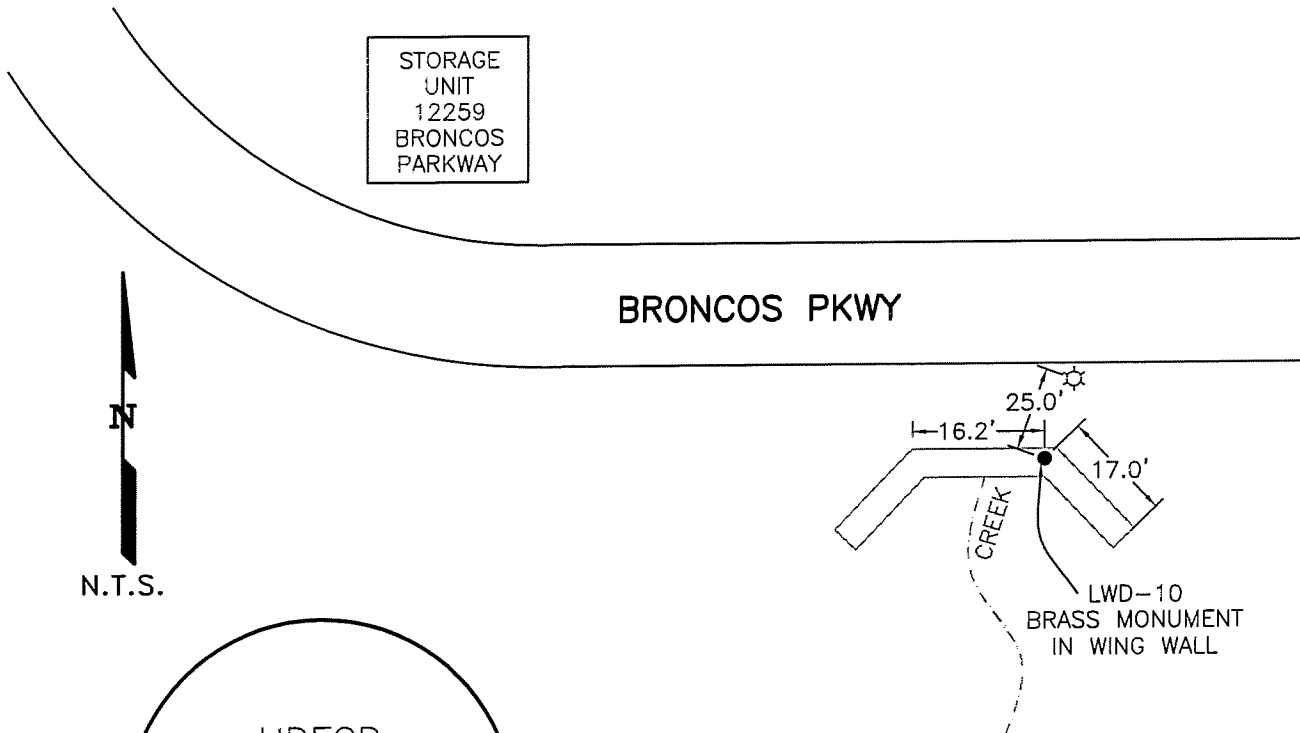
COLORADO LAND SURVEY MONUMENT RECORD

#793

Department of Regulatory Agencies
 Board of Licensure for Professional Engineers and Professional Land Surveyors
 1560 Broadway, Suite 1350, Denver, CO 80202
 Phone (303) 894-7788 & Fax (303) 894-7790 & TTY Dial 711 for Relay Colorado

REPORT ONE MONUMENT ONLY ON THIS FORM - REPRODUCTION OF THIS FORM IS AUTHORIZED
 All items to be filled in by the Land Surveyor using **PERMANENT BLACK LETTERING** and lines which can be reproduced

1. TYPE OF MONUMENT: SECTION CORNER QUARTER CORNER BENCH MARK OTHER UDFCD MON
2. DESCRIPTION AND DATE OF MONUMENT FOUND:
 3 1/4 INCH BRASS CAP IN CONCRETE, STAMPED AS SHOWN BELOW.
3. DESCRIPTION OF MONUMENT ESTABLISHED BY YOU TO PERPETUATE THE LOCATION OF THIS POINT:
 COORDINATES BASED ON COLORADO STATE PLANE, CENTRAL ZONE. CF. (5500)=0.999712159
 GRID NORTH: 1,636,273.23 GROUND NORTH: 1,636,744.35
 GRID EAST: 3,185,736.97 GROUND EAST: 3,186,654.22
 MONUMENT ELEVATION: 5747.81 (NAVD 88 - GEOID03)
4. SKETCH SHOWING RELATIVE LOCATION OF MONUMENT, ACCESSORIES AND REFERENCE POINTS STATING WHETHER FOUND OR SET, SHOW SUPPORTING AND/OR CONTRADICTORY EVIDENCE WHERE APPLICABLE:



Stamping on Cap

- a. Date of field Work to Establish, Restore or Rehabilitate Monument: 01/18/08
- b. Date Monument was used as a Control corner: N/A

(Surveyor, do not fill in)

RECEIVED AT OFFICE OF THE COUNTY CLERK
 _____ COUNTY

BY: _____
 DATE: _____


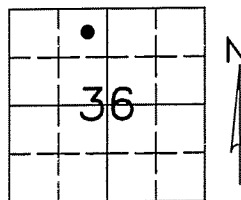
Record to be filed numerically by Index Reference Number, then alphabetically by letter in the index reference number, then under appropriate Township, Range, and Meridian.

5. CERTIFICATION

This is to certify that I was in responsible charge of the surveying work described in this record and that to the best of my knowledge the information presented herein is true and correct.

Name (Please Print): DOUGLAS H. ORT III
 Firm Name: ACCURATE ENGISURV LLC
 Firm Address: 350 INTERLOCKEN BLVD, SUITE 160
BROOMFIELD, CO 80021
 Phone: 303-665-5505

6. LOCATION DIAGRAM
 1" = 1 Mile



● = Location of Monument Signature/Date through Seal

7. SEC 36 T 5 SOUTH R 67 WEST, 6TH P.M.
 COUNTY ARAPAHOE INDEX REF NUMBER 22.7-0.7
- **8. SEC _____ T _____ R _____, _____ P.M.
 COUNTY _____ INDEX REF NUMBER _____

** To be used only for monuments located on county lines

COLORADO LAND SURVEY MONUMENT RECORD

#794

*Department of Regulatory Agencies
Board of Licensure for Professional Engineers and Professional Land Surveyors
1560 Broadway, Suite 1350, Denver, CO 80202
Phone (303) 894-7788 & Fax (303) 894-7790 & TTY Dial 711 for Relay Colorado*

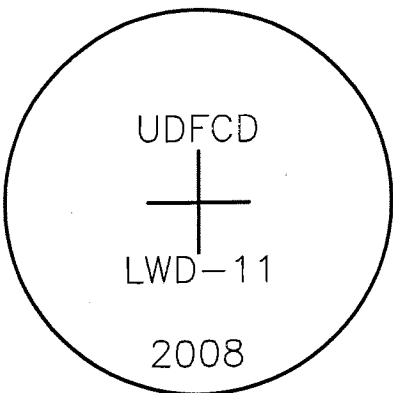
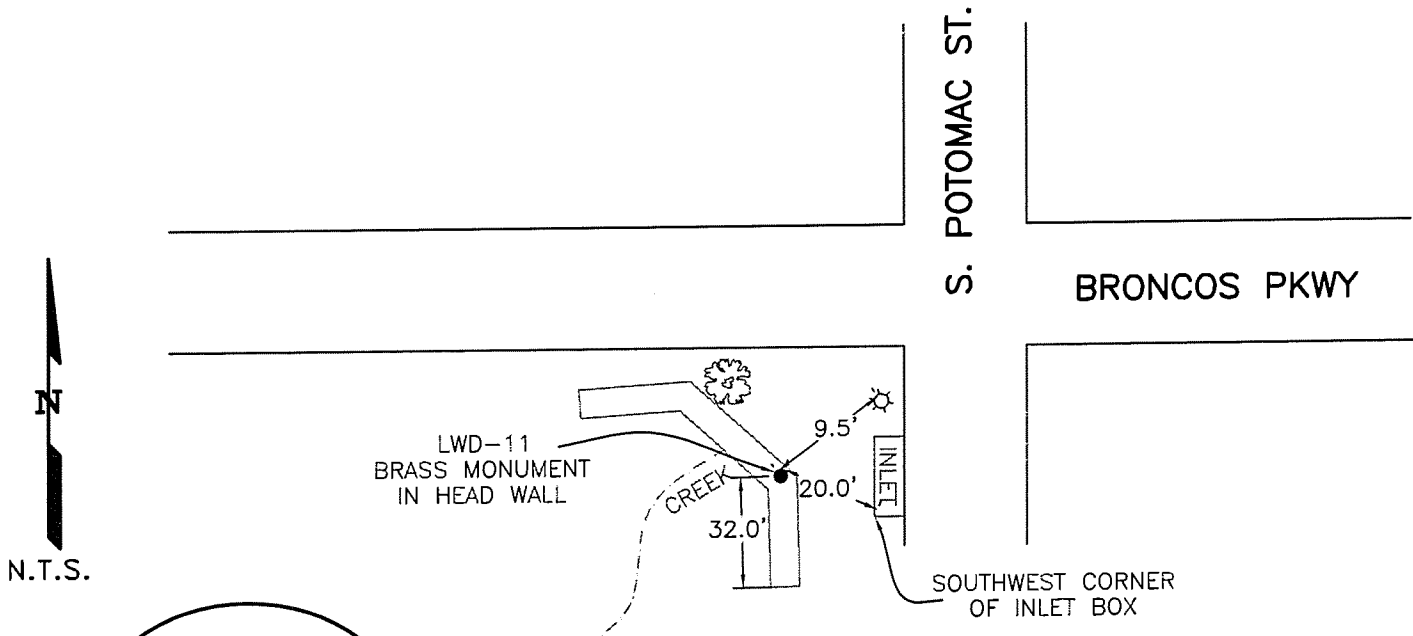
REPORT ONE MONUMENT ONLY ON THIS FORM - REPRODUCTION OF THIS FORM IS AUTHORIZED
All items to be filled in by the Land Surveyor using **PERMANENT BLACK LETTERING** and lines which can be reproduced

1. TYPE OF MONUMENT: SECTION CORNER QUARTER CORNER BENCH MARK OTHER UDFCD MON

2. DESCRIPTION AND DATE OF MONUMENT FOUND:
3 1/4 INCH BRASS CAP IN CONCRETE, STAMPED AS SHOWN BELOW.

3. DESCRIPTION OF MONUMENT ESTABLISHED BY YOU TO PERPETUATE THE LOCATION OF THIS POINT:
COORDINATES BASED ON COLORADO STATE PLANE, CENTRAL ZONE. CF. (5500)=0.999712159
GRID NORTH: 1,635,917.57 GROUND NORTH: 1,636,388.59
GRID EAST: 3,188,918.44 GROUND EAST: 3,189,836.61
MONUMENT ELEVATION: 5729.50 (NAVD 88 - GEOID03)

4. SKETCH SHOWING RELATIVE LOCATION OF MONUMENT, ACCESSORIES AND REFERENCE POINTS STATING WHETHER FOUND OR SET, SHOW SUPPORTING AND/OR CONTRADICTORY EVIDENCE WHERE APPLICABLE:



Stamping on Cap

a. Date of field Work to Establish, Restore or Rehabilitate Monument: 01/18/08
b. Date Monument was used as a Control corner: N/A

(Surveyor, do not fill in)

RECEIVED AT OFFICE OF THE COUNTY CLERK
_____ COUNTY

BY: _____
DATE: _____

Record to be filed numerically by Index Reference Number, then alphabetically by letter in the index reference number, then under appropriate Township, Range, and Meridian.


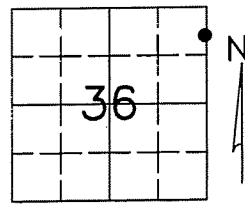
5. CERTIFICATION

This is to certify that I was in responsible charge of the surveying work described in this record and that to the best of my knowledge the information presented herein is true and correct.

Name (Please Print): DOUGLAS H. ORT III
Firm Name: ACCURATE ENGISURV LLC
Firm Address: 350 INTERLOCKEN BLVD, SUITE 160
BROOMFIELD, CO 80021
Phone: 303-665-5505

6. LOCATION DIAGRAM

1" = 1 Mile



● = Location of Monument Signature/Date through Seal

7. SEC 36 T 5 SOUTH R 67 WEST, 6TH P.M.
COUNTY ARAPAHOE INDEX REF NUMBER 25.0-0.2

**8. SEC _____ T _____ R _____, _____ P.M.
COUNTY _____ INDEX REF NUMBER _____

** To be used only for monuments located on county lines

COLORADO LAND SURVEY MONUMENT RECORD

#795

Department of Regulatory Agencies
 Board of Licensure for Professional Engineers and Professional Land Surveyors
 1560 Broadway, Suite 1350, Denver, CO 80202
 Phone (303) 894-7788 & Fax (303) 894-7790 & TTY Dial 711 for Relay Colorado

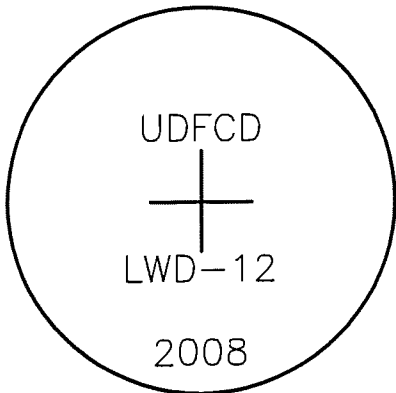
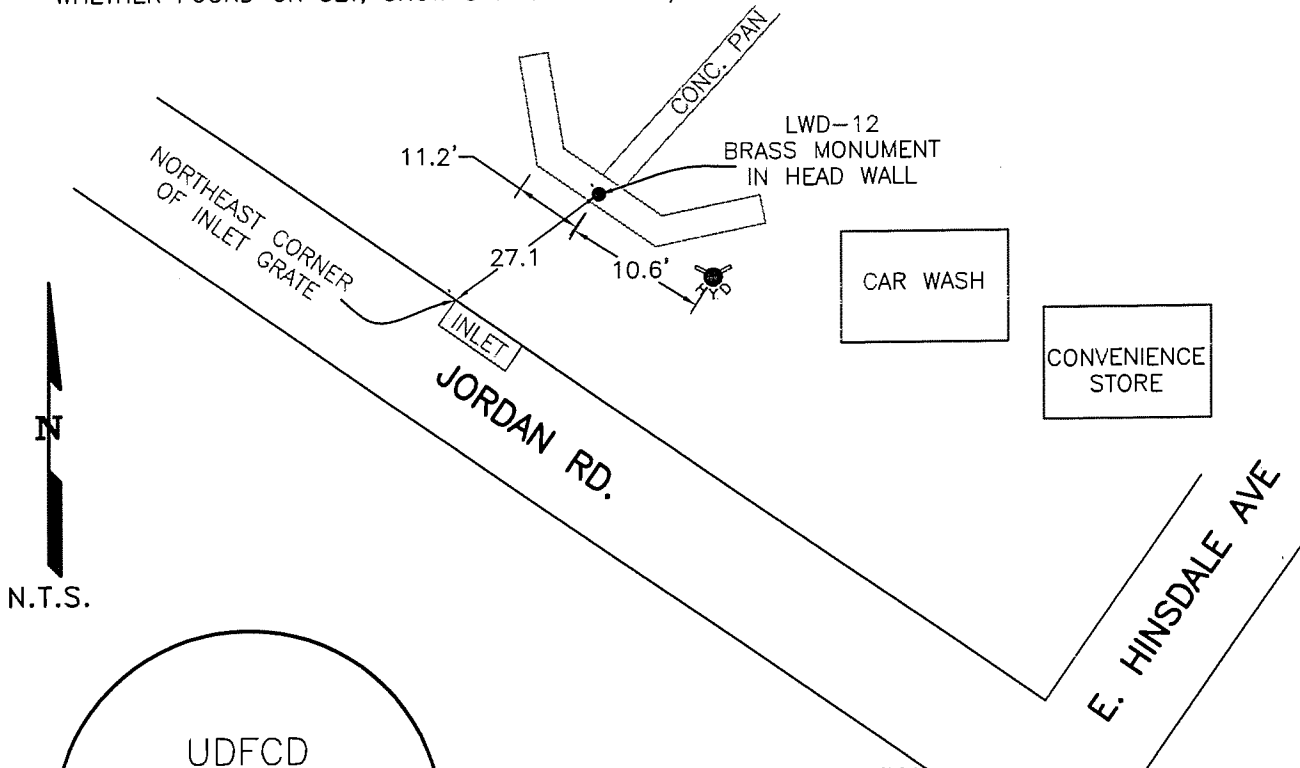
REPORT ONE MONUMENT ONLY ON THIS FORM - REPRODUCTION OF THIS FORM IS AUTHORIZED
 All items to be filled in by the Land Surveyor using **PERMANENT BLACK LETTERING** and lines which can be reproduced

1. TYPE OF MONUMENT: SECTION CORNER QUARTER CORNER BENCH MARK OTHER UDFCD MON

2. DESCRIPTION AND DATE OF MONUMENT FOUND:
 3 1/4 INCH BRASS CAP IN CONCRETE, STAMPED AS SHOWN BELOW.

3. DESCRIPTION OF MONUMENT ESTABLISHED BY YOU TO PERPETUATE THE LOCATION OF THIS POINT:
 COORDINATES BASED ON COLORADO STATE PLANE, CENTRAL ZONE. CF. (5500)=0.999712159
 GRID NORTH: 1,638,028.17 GROUND NORTH: 1,638,499.79
 GRID EAST: 3,193,413.04 GROUND EAST: 3,194,332.50
 MONUMENT ELEVATION: 5678.04 (NAVD 88 - GEOID03)

4. SKETCH SHOWING RELATIVE LOCATION OF MONUMENT, ACCESSORIES AND REFERENCE POINTS STATING WHETHER FOUND OR SET, SHOW SUPPORTING AND/OR CONTRADICTORY EVIDENCE WHERE APPLICABLE:



Stamping on Cap

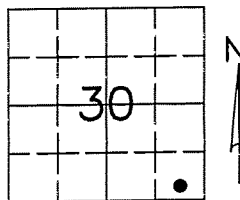
a. Date of field Work to Establish, Restore or Rehabilitate Monument: 01/18/08
 b. Date Monument was used as a Control corner: N/A

5. CERTIFICATION

This is to certify that I was in responsible charge of the surveying work described in this record and that to the best of my knowledge the information presented herein is true and correct.

Name (Please Print): DOUGLAS H. ORT III
 Firm Name: ACCURATE ENGISURV LLC
 Firm Address: 350 INTERLOCKEN BLVD, SUITE 160
BROOMFIELD, CO 80021
 Phone: 303-665-5505

6. LOCATION DIAGRAM
 1" = 1 Mile



● = Location of Monument Signature/Date through Seal

7. SEC 30 T 5 SOUTH R 66 WEST, 6TH P.M.
 COUNTY ARAPAHOE INDEX REF NUMBER 4.4-E.2

**8. SEC _____ T _____ R _____, _____ P.M.
 COUNTY _____ INDEX REF NUMBER _____

** To be used only for monuments located on county lines

(Surveyor, do not fill in)

RECEIVED AT OFFICE OF THE COUNTY CLERK
 _____ COUNTY

BY: _____
 DATE: _____

Record to be filed numerically by Index Reference Number, then alphabetically by letter in the index reference number, then under appropriate Township, Range, and Meridian.

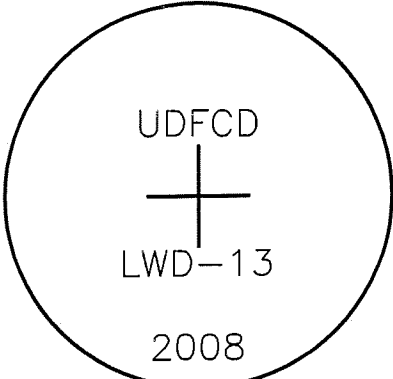
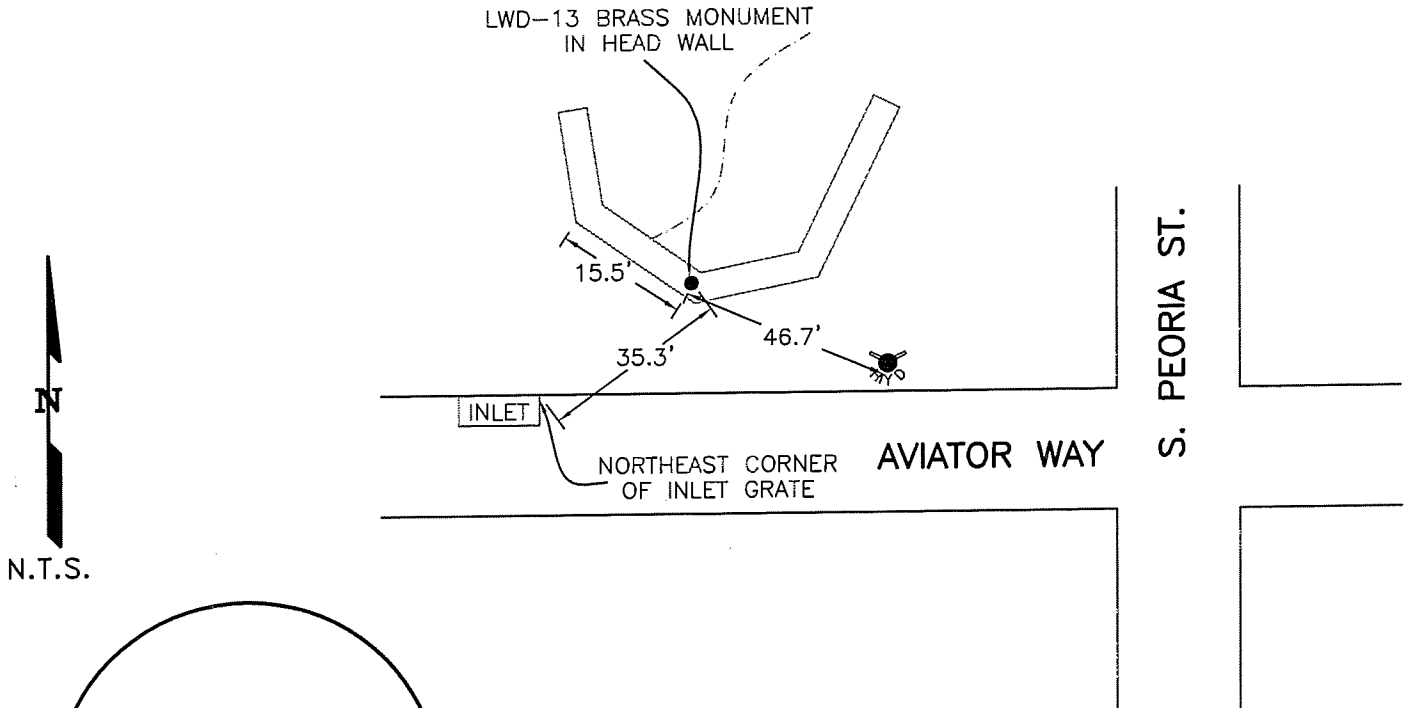
COLORADO LAND SURVEY MONUMENT RECORD

#796

Department of Regulatory Agencies
 Board of Licensure for Professional Engineers and Professional Land Surveyors
 1560 Broadway, Suite 1350, Denver, CO 80202
 Phone (303) 894-7788 & Fax (303) 894-7790 & TTY Dial 711 for Relay Colorado

REPORT ONE MONUMENT ONLY ON THIS FORM - REPRODUCTION OF THIS FORM IS AUTHORIZED
 All items to be filled in by the Land Surveyor using **PERMANENT BLACK LETTERING** and lines which can be reproduced

- TYPE OF MONUMENT: SECTION CORNER QUARTER CORNER BENCH MARK OTHER UDFCD MON
- DESCRIPTION AND DATE OF MONUMENT FOUND:
 3 1/4 INCH BRASS CAP IN CONCRETE, STAMPED AS SHOWN BELOW.
- DESCRIPTION OF MONUMENT ESTABLISHED BY YOU TO PERPETUATE THE LOCATION OF THIS POINT:
 COORDINATES BASED ON COLORADO STATE PLANE, CENTRAL ZONE. CF. (5500)=0.999712159
 GRID NORTH: 1,628,934.44 GROUND NORTH: 1,629,403.45
 GRID EAST: 3,185,246.63 GROUND EAST: 3,186,163.74
 MONUMENT ELEVATION: 5849.47 (NAVD 88 - GEOID03)
- SKETCH SHOWING RELATIVE LOCATION OF MONUMENT, ACCESSORIES AND REFERENCE POINTS STATING WHETHER FOUND OR SET, SHOW SUPPORTING AND/OR CONTRADICTIONARY EVIDENCE WHERE APPLICABLE:



Stamping on Cap

5. CERTIFICATION

This is to certify that I was in responsible charge of the surveying work described in this record and that to the best of my knowledge the information presented herein is true and correct.

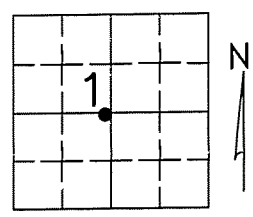
Name (Please Print): DOUGLAS H. ORT III

Firm Name: ACCURATE ENGISURV LLC

Firm Address: 350 INTERLOCKEN BLVD, SUITE 160
BROOMFIELD, CO 80021

Phone: 303-665-5505

6. LOCATION DIAGRAM
 1" = 1 Mile



● = Location of Monument Signature/Date through Seal

7. SEC 1 T 6 SOUTH R 67 WEST, 6TH P.M.
 COUNTY ARAPAHOE INDEX REF NUMBER 22.9-X

**8. SEC _____ T _____ R _____, _____ P.M.
 COUNTY _____ INDEX REF NUMBER _____

** To be used only for monuments located on county lines

- Date of field Work to Establish, Restore or Rehabilitate Monument: 01/18/08
- Date Manument was used as a Control corner: N/A

(Surveyor, do not fill in)

RECEIVED AT OFFICE OF THE COUNTY CLERK _____ COUNTY

BY: _____

DATE: _____

Record to be filed numerically by Index Reference Number, then alphabetically by letter in the index reference number, then under appropriate Township, Range, and Meridian.

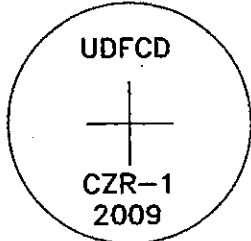
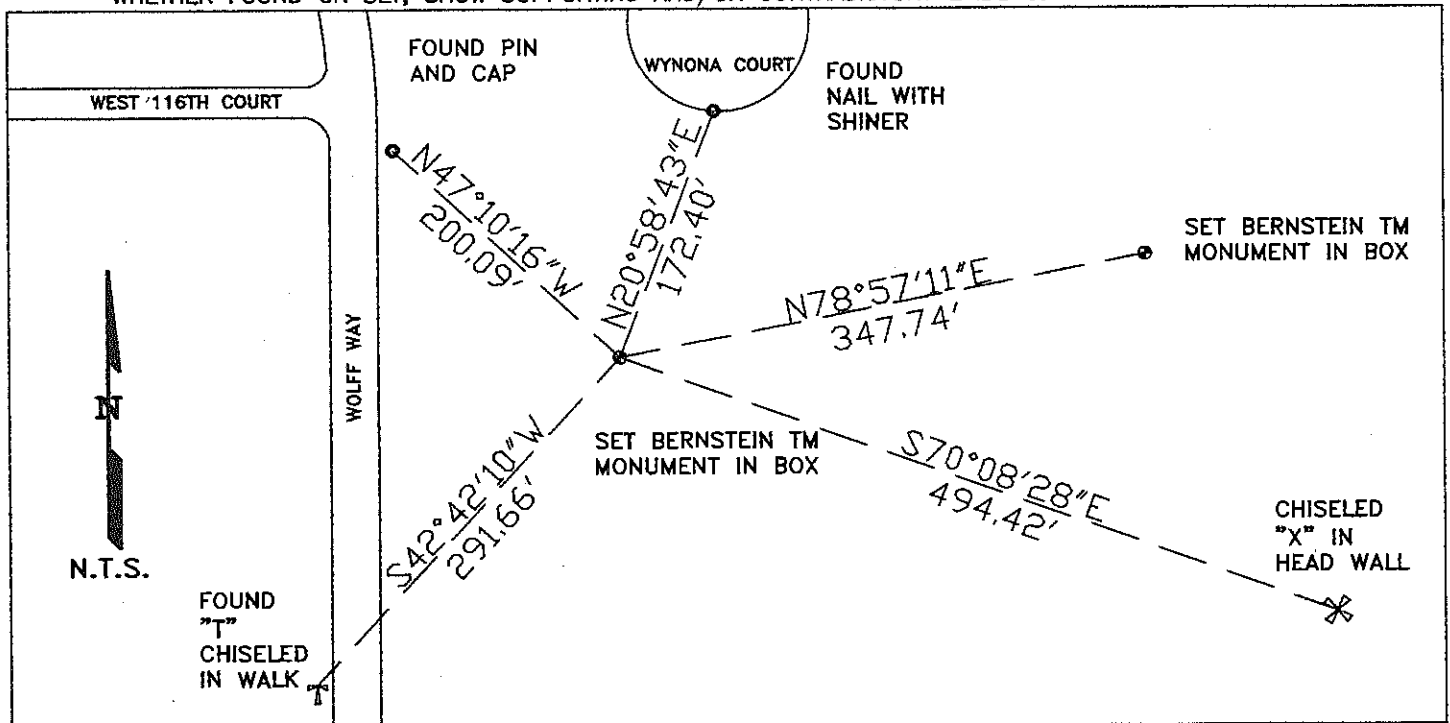
COLORADO LAND SURVEY MONUMENT RECORD

797

Department of Regulatory Agencies
 Board of Licensure for Professional Engineers and Professional Land Surveyors
 1560 Broadway, Suite 1350, Denver, CO 80202
 Phone (303) 894-7788 & Fax (303) 894-7790 & TTY Dial 711 for Relay Colorado

REPORT ONE MONUMENT ONLY ON THIS FORM - REPRODUCTION OF THIS FORM IS AUTHORIZED
 All items to be filled in by the Land Surveyor using PERMANENT BLACK LETTERING and lines which can be reproduced

1. TYPE OF MONUMENT: SECTION CORNER QUARTER CORNER BENCH MARK OTHER UDFCD MON
2. DESCRIPTION AND DATE OF MONUMENT FOUND:
 3 1/2 INCH ALUMINUM CAP SET IN BOX, STAMPED AS SHOWN BELOW
3. DESCRIPTION OF MONUMENT ESTABLISHED BY YOU TO PERPETUATE THE LOCATION OF THIS POINT:
 COORDINATES BASED ON COLORADO STATE PLANE, CENTRAL ZONE. CF. (5500)=0.999711694
 GRID NORTH: 1209427.663 LAT. N39-54-26.53085
 GRID EAST: 3126866.102 LON. W105-02-51.96289
 MONUMENT ELEVATION: 5257.15 (NAVD 88-GEOD 03)
4. SKETCH SHOWING RELATIVE LOCATION OF MONUMENT, ACCESSORIES AND REFERENCE POINTS STATING WHETHER FOUND OR SET, SHOW SUPPORTING AND/OR CONTRADICTIONARY EVIDENCE WHERE APPLICABLE:



Stamping on Cap

- a. Date of field work to establish, restore or rehabilitate Monument: 01-19-09
- b. Date Monument was used as a Control corner: 01-19-09

(Surveyor, do not fill in)

RECEIVED AT OFFICE OF THE COUNTY CLERK
 _____ COUNTY

BY: _____

DATE: _____

Record to be filed numerically by Index Reference Number, then alphabetically by letter in the index reference number, then under appropriate Township, Range, and Meridian.

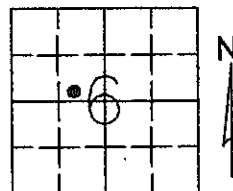
5. CERTIFICATION

This is to certify that I was in responsible charge of the surveying work described in this record and that to the best of my knowledge the information presented herein is true and correct.

Name (Please Print): Richard Palmer
 Firm Name: P.W.S.I.
 Firm Address: 3545 South Platte River Drive
Suite M-3, Sheridan, Colorado 80110
 Phone: (303) 904-1345

6. LOCATION DIAGRAM

1" = 1 Mile



● = Location of Monument Signature/Date through Seal

7. SEC 34 T 2S R 68W 6 P.M.
 COUNTY ADAMS INDEX REF NUMBER 3-x

**8. SEC _____ T _____ R _____ P.M.
 COUNTY _____ INDEX REF NUMBER _____

** To be used only for monuments located on county lines

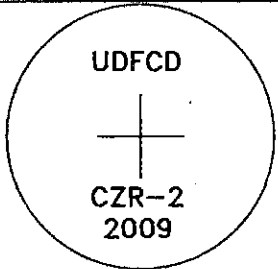
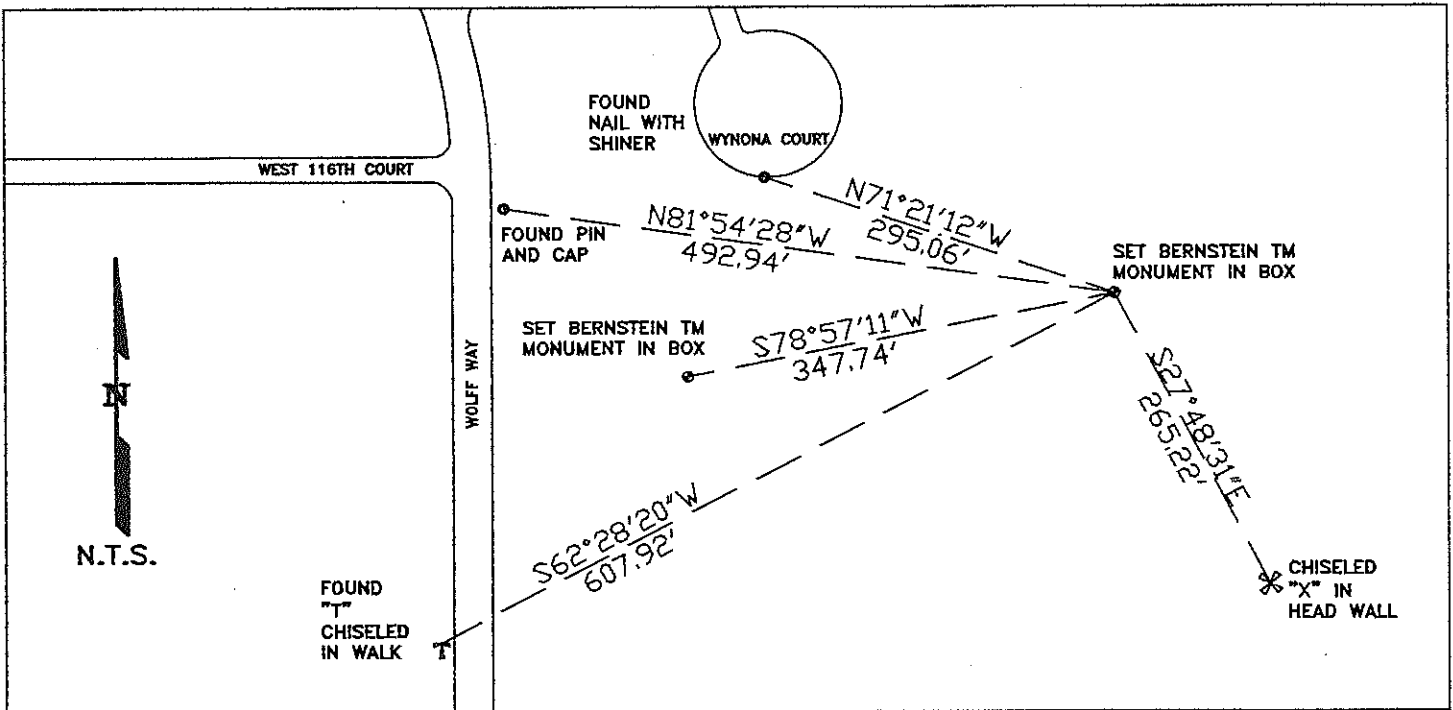
COLORADO LAND SURVEY MONUMENT RECORD

#798

Department of Regulatory Agencies
 Board of Licensure for Professional Engineers and Professional Land Surveyors
 1560 Broadway, Suite 1350, Denver, CO 80202
 Phone (303) 894-7788 & Fax (303) 894-7790 & TTY Dial 711 for Relay Colorado

REPORT ONE MONUMENT ONLY ON THIS FORM - REPRODUCTION OF THIS FORM IS AUTHORIZED
 All items to be filled in by the Land Surveyor using PERMANENT BLACK LETTERING and lines which can be reproduced

- TYPE OF MONUMENT: SECTION CORNER QUARTER CORNER BENCH MARK OTHER UDFCD MON
- DESCRIPTION AND DATE OF MONUMENT FOUND:
 3 1/2 INCH ALUMINUM CAP SET IN BOX, STAMPED AS SHOWN BELOW
- DESCRIPTION OF MONUMENT ESTABLISHED BY YOU TO PERPETUATE THE LOCATION OF THIS POINT:
 COORDINATES BASED ON COLORADO STATE PLANE, CENTRAL ZONE. CF. (5500)=0.999711674
 GRID NORTH: 12094.283 LAT. N39-54-27-17168
 GRID EAST: 3127207.335 LON. W105-02-47.57924
 MONUMENT ELEVATION: 5258.44 (NAVD 88-GEOD 03)
- SKETCH SHOWING RELATIVE LOCATION OF MONUMENT, ACCESSORIES AND REFERENCE POINTS STATING WHETHER FOUND OR SET, SHOW SUPPORTING AND/OR CONTRADICTIONARY EVIDENCE WHERE APPLICABLE:



Stamping on Cap

- Date of field Work to Establish, Restore or Rehabilitate Monument: 01-19-09
- Date Monument was used as a Control corner: 01-19-09

(Surveyor, do not fill in)

RECEIVED AT OFFICE OF THE COUNTY CLERK
 _____ COUNTY

BY: _____

DATE: _____

Record to be filed numerically by Index Reference Number, then alphabetically by letter in the index reference number, then under appropriate Township, Range, and Meridian.

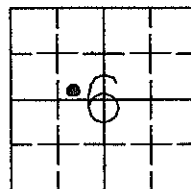
5. CERTIFICATION

This is to certify that I was in responsible charge of the surveying work described in this record and that to the best of my knowledge the information presented herein is true and correct.

Name (Please Print): Richard Palmer
 Firm Name: P.W.S.I.
 Firm Address: 3545 South Platte River Drive
Suite M-3, Sheridan, Colorado 80110
 Phone: (303) 904-1345

6. LOCATION DIAGRAM

1" = 1 Mile



● = Location of Monument Signature/Date through Seal

7. SEC 6 T 2S R 68W 6 P.M.
 COUNTY ADAMS INDEX REF NUMBER 3-X

**8. SEC _____ T _____ R _____ P.M.
 COUNTY _____ INDEX REF NUMBER _____

** To be used only for monuments located on county lines

1799

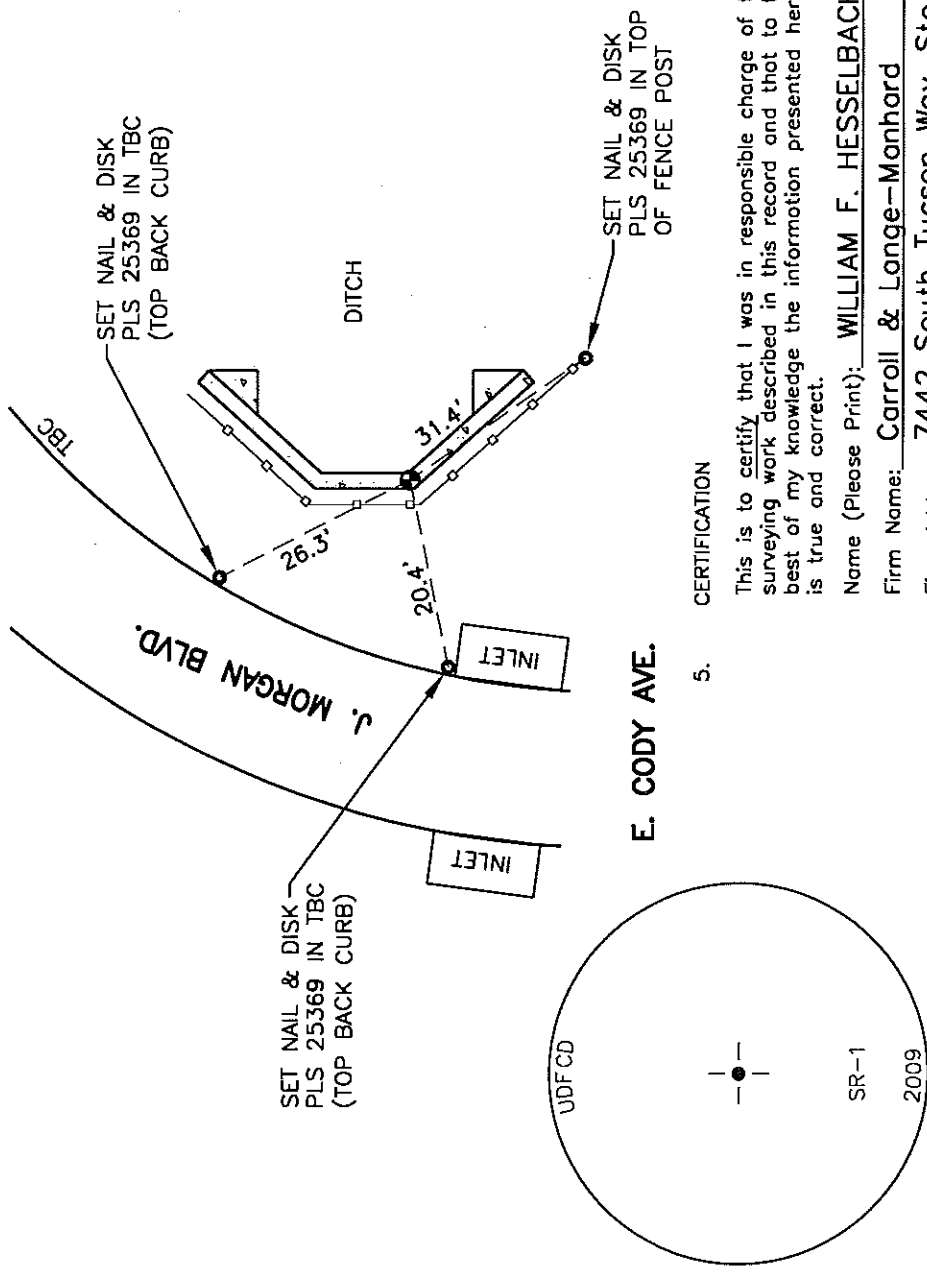
COLORADO LAND SURVEY MONUMENT RECORD

Department of Regulatory Agencies
Board of Registration for Professional Engineers and Professional Land Surveyors
1560 Broadway, Suite 1370, Denver, CO 80202
Phone (303) 894-7788 • Fax (303) 894-7790 • TDD (303) 894-2900X833

REPORT ONE MONUMENT ONLY ON THIS FORM -- REPRODUCTION OF THIS FORM IS AUTHORIZED
All items to be filled in by the Land Surveyor using **PERMANENT BLACK LETTERING** and lines which can be reproduced

1. TYPE OF MONUMENT: SECTION CORNER QUARTER CORNER BENCH MARK OTHER UDFCD
2. DESCRIPTION OF MONUMENT FOUND: NONE
3. DESCRIPTION OF MONUMENT ESTABLISHED BY YOU TO PERPETUATE THE LOCATION OF THIS POINT:
SET 2" BRASS CAP ON TOP OF CONCRETE HEADWALL
MONUMENT ELEVATION 5902.59 COMBINED PROJECT FACTOR (5850') = 0.999682825
STATE PLANE (GRID) COORDINATES LOCAL COORDINATES
N 1602211.16 N 1602719.50
E 3207234.75 E 3208252.33

4. SKETCH SHOWING RELATIVE LOCATION OF MONUMENT, ACCESSORIES AND REFERENCE POINTS STATING WHETHER FOUND, OR SET, SHOW SUPPORTING AND/OR CONTRADICTIONARY EVIDENCE WHERE APPLICABLE:



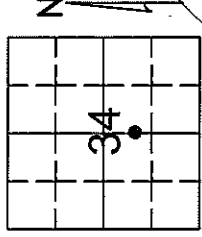
5. CERTIFICATION

This is to certify that I was in responsible charge of the surveying work described in this record and that to the best of my knowledge the information presented herein is true and correct.

Name (Please Print): WILLIAM F. HESSELBACH, JR.
Firm Name: Carroll & Lange-Manhard
Firm Address: 7442 South Tucson Way, Ste. 190-A
Centennial, Colorado 80112
Phone: (303) 708-0500

Stamping on Cap

- a. Date of field Work to Establish, Restore or Rehabilitate Monument: 08.20.09
- b. Date Monument was used as Control: 08.20.09
(Do not fill in)



- RECEIVED AT OFFICE OF THE COUNTY CLERK _____ COUNTY _____
- BY: _____ DATE: _____
- = Location of Monument Signature/Date through Seal
7. SEC 34 T 6 S R 66 W 6TH 6 P.M.
COUNTY DOUGLAS INDEX REF NUMBER 15.1-B.3
- **8. SEC _____ T _____ R _____ P.M.
COUNTY _____ INDEX REF NUMBER _____

Record to be filed by Index Reference Number Numerically, then Alphabetically, under appropriate Township, Range, and Meridian.

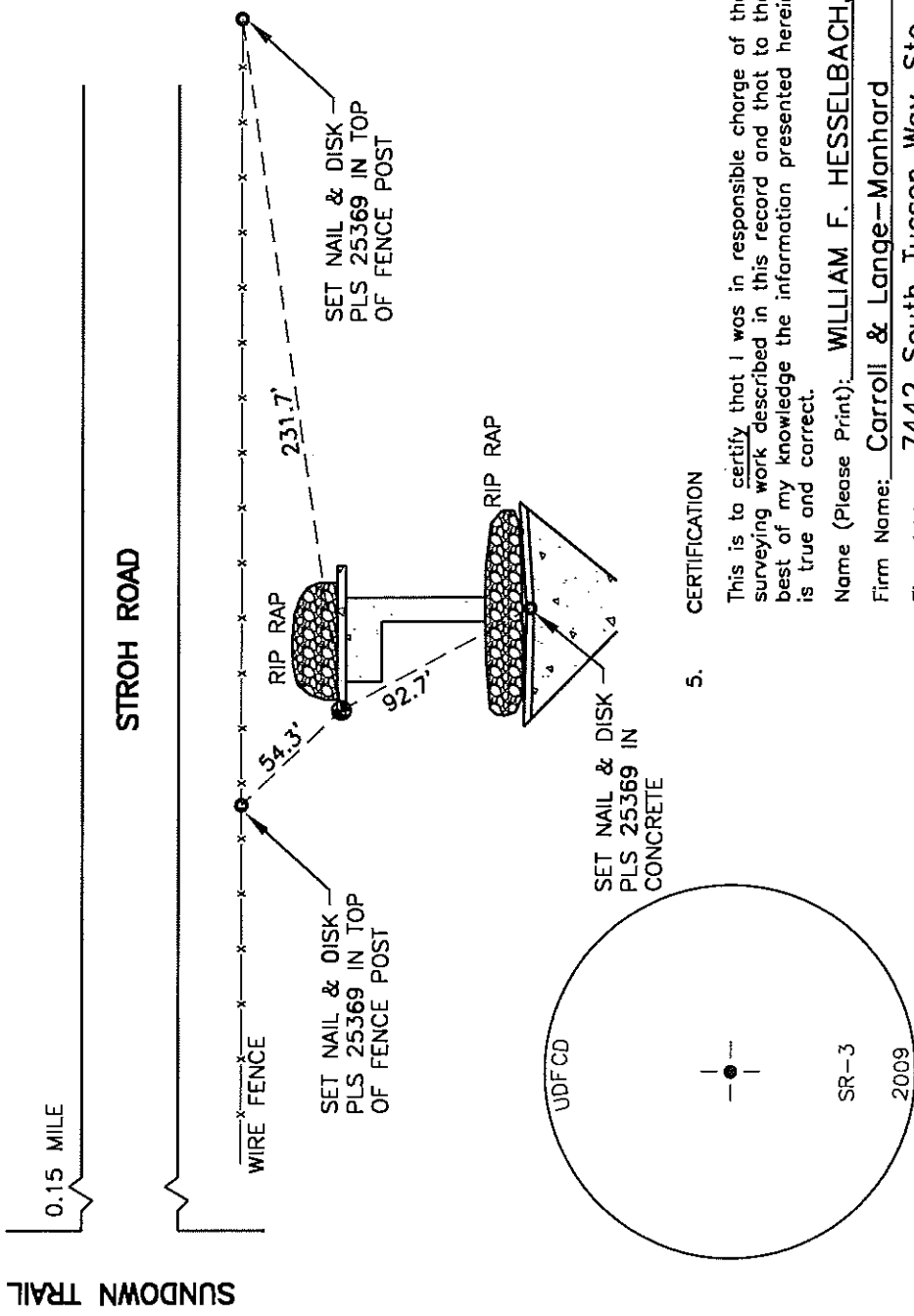
800

COLORADO LAND SURVEY MONUMENT RECORD

Department of Regulatory Agencies
Board of Registration for Professional Engineers and Professional Land Surveyors
1560 Broadway, Suite 1370, Denver, CO 80202
Phone (303) 894-7788 • Fax (303) 894-7790 • TDD (303) 894-2900X833

REPORT ONE MONUMENT ONLY ON THIS FORM - REPRODUCTION OF THIS FORM IS AUTHORIZED
All items to be filled in by the Land Surveyor using **PERMANENT BLACK LETTERING** and lines which can be reproduced

1. TYPE OF MONUMENT: SECTION CORNER QUARTER CORNER BENCH MARK OTHER UDFCO
2. DESCRIPTION OF MONUMENT FOUND: NONE
3. DESCRIPTION OF MONUMENT ESTABLISHED BY YOU TO PERPETUATE THE LOCATION OF THIS POINT:
SET 2" BRASS CAP ON TOP OF CONCRETE HEADWALL
MONUMENT ELEVATION 6136.73 COMBINED PROJECT FACTOR (5850') = 0.999682825
STATE PLANE (GRID) COORDINATES
N 1599989.61
E 3214216.00
LOCAL COORDINATES
N 1600497.25
E 3215235.79
4. SKETCH SHOWING RELATIVE LOCATION OF MONUMENT, ACCESSORIES AND REFERENCE POINTS STATING WHETHER FOUND OR SET, SHOW SUPPORTING AND/OR CONTRADICTORY EVIDENCE WHERE APPLICABLE:



5. CERTIFICATION

This is to certify that I was in responsible charge of the surveying work described in this record and that to the best of my knowledge the information presented herein is true and correct.


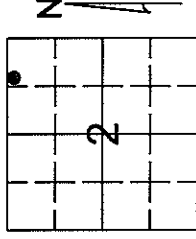
Name (Please Print): WILLIAM F. HESSELBACH, JR.
Firm Name: Carroll & Lange-Manhard
Firm Address: 7442 South Tucson Way, Ste. 190-A
Centennial, Colorado 80112
Phone: (303) 708-0500

a. Date of field Work to Establish, Restore or Rehabilitate Monument: 08.20.09

b. Date Monument was used as Control: 08.20.09
(Do not fill in)

6. LOCATION DIAGRAM

1" = 1 Mile



RECEIVED AT OFFICE OF THE COUNTY CLERK
_____ COUNTY

BY: _____
DATE: _____

Record to be filed by Index Reference Number Numerically, then Alphabetically, under appropriate Township, Range, and Meridian.

- = Location of Monument Signature/Date through Seal
- 7. SEC 2 T 7 S R 66 W, 6TH P.M.
COUNTY DOUGLAS INDEX REF NUMBER 20.2-Y.8
- **8. SEC _____ T _____ R _____, _____ P.M.
COUNTY _____ INDEX REF NUMBER _____

** To be used only for monuments located on county lines
Rev. 01/05
JN: 4729CLD

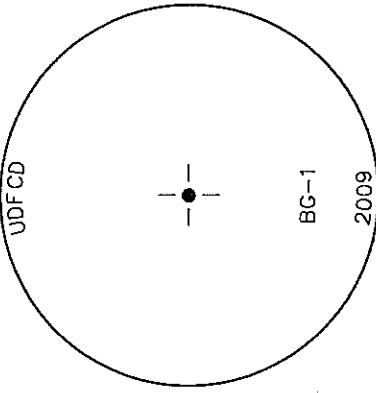
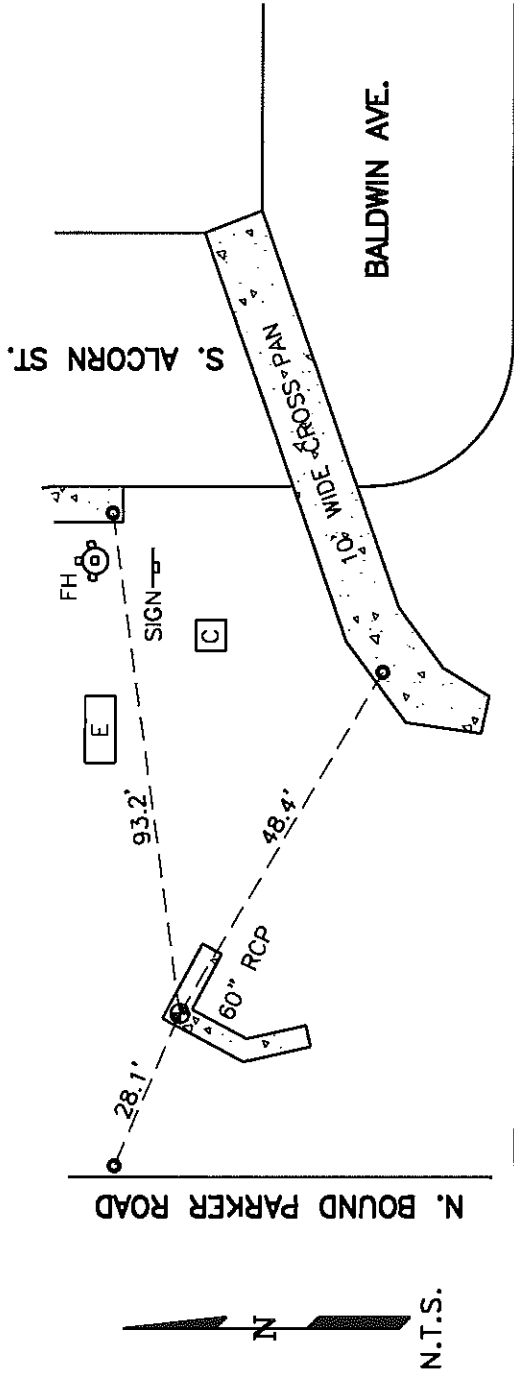
801

COLORADO LAND SURVEY MONUMENT RECORD

Department of Regulatory Agencies
Board of Registration for Professional Engineers and Professional Land Surveyors
1560 Broadway, Suite 1370, Denver, CO 80202
Phone (303) 894-7788 • Fax (303) 894-7790 • TDD (303) 894-2900X833

REPORT ONE MONUMENT ONLY ON THIS FORM - REPRODUCTION OF THIS FORM IS AUTHORIZED
All items to be filled in by the Land Surveyor using **PERMANENT BLACK LETTERING** and lines which can be reproduced

1. TYPE OF MONUMENT: SECTION CORNER QUARTER CORNER BENCH MARK OTHER UDFCD
2. DESCRIPTION OF MONUMENT FOUND: NONE
3. DESCRIPTION OF MONUMENT ESTABLISHED BY YOU TO PERPETUATE THE LOCATION OF THIS POINT:
SET 2" BRASS CAP ON TOP OF CONCRETE HEADWALL
MONUMENT ELEVATION 5841.07 COMBINED PROJECT FACTOR (5850') = 0.999682825
STATE PLANE (GRID) COORDINATES
N 1620665.50
E 3206672.52
4. SKETCH SHOWING RELATIVE LOCATION OF MONUMENT, ACCESSORIES AND REFERENCE POINTS STATING WHETHER FOUND OR SET, SHOW SUPPORTING AND/OR CONTRADICTIONARY EVIDENCE WHERE APPLICABLE:



Stamping on Cap

a. Date of field Work to Establish, Restore or Rehabilitate Monument: 08.20.09

b. Date Monument was used as Control: 08.20.09
(Do not fill in)

RECEIVED AT OFFICE OF THE COUNTY CLERK
_____ COUNTY

BY: _____
DATE: _____

Record to be filed by Index Reference Number
Numerically, then Alphabetically, under
appropriate Township, Range, and Meridian.

○=SET NAIL & DISK PLS 25369
●=BENCHMARK


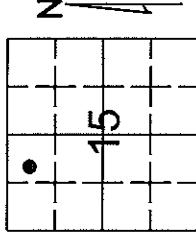
5. CERTIFICATION

This is to certify that I was in responsible charge of the surveying work described in this record and that to the best of my knowledge the information presented herein is true and correct.

Name (Please Print): WILLIAM F. HESSELBACH, JR.
Firm Name: Carroll & Lange-Manhard
Firm Address: 7442 South Tucson Way, Ste. 190-A
Centennial, Colorado 80112
Phone: (303) 708-0500

6. LOCATION DIAGRAM

1" = 1 Mile



- = Location of Monument Signature/Date through Seal
- 7. SEC 15 T 6 S R 66 W . 6TH P.M.
COUNTY DOUGLAS INDEX REF NUMBER 14.3-Q.5
- **8. SEC _____ T _____ R _____ P.M.
COUNTY _____ INDEX REF NUMBER _____

** To be used only for monuments located on county lines

802

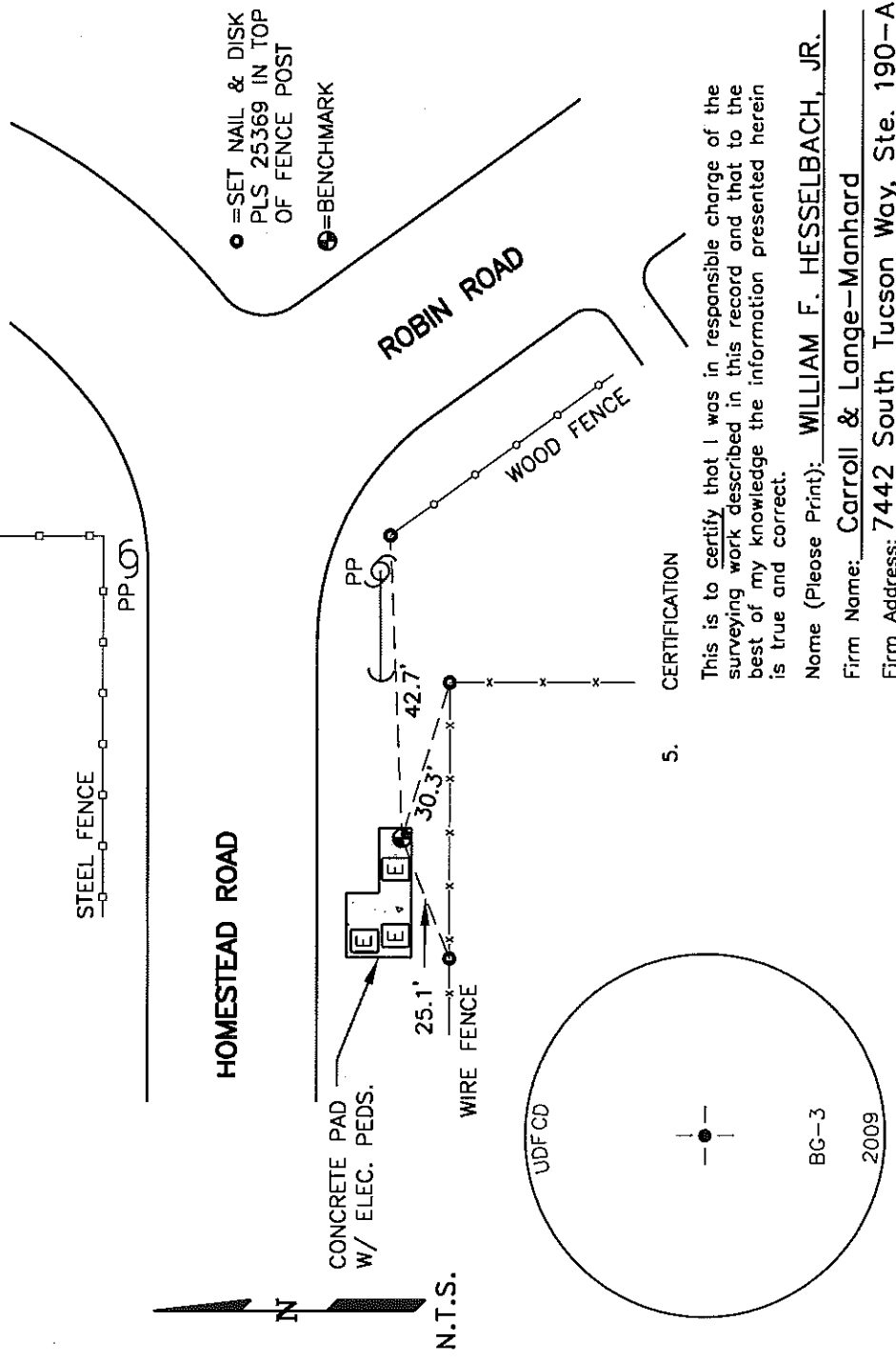
COLORADO LAND SURVEY MONUMENT RECORD

Department of Regulatory Agencies
Board of Registration for Professional Engineers and Professional Land Surveyors
1560 Broadway, Suite 1370, Denver, CO 80202
Phone (303) 894-7788 • Fax (303) 894-7790 • TDD (303) 894-2900X883

REPORT ONE MONUMENT ONLY ON THIS FORM - REPRODUCTION OF THIS FORM IS AUTHORIZED
All items to be filled in by the Land Surveyor using **PERMANENT BLACK LETTERING** and lines which can be reproduced

- 1. TYPE OF MONUMENT: SECTION CORNER QUARTER CORNER BENCH MARK OTHER UDFCD
- 2. DESCRIPTION OF MONUMENT FOUND: NONE
- 3. DESCRIPTION OF MONUMENT ESTABLISHED BY YOU TO PERPETUATE THE LOCATION OF THIS POINT:
SET 2" BRASS CAP ON TOP OF CONCRETE HEADWALL
MONUMENT ELEVATION 5980.82 COMBINED PROJECT FACTOR (5850') = 0.999682825
STATE PLANE (GRID) COORDINATES LOCAL COORDINATES
N 1618662.59 N 1619176.12
E 3212533.48 E 3213552.75

4. SKETCH SHOWING RELATIVE LOCATION OF MONUMENT, ACCESSORIES AND REFERENCE POINTS STATING WHETHER FOUND OR SET, SHOW SUPPORTING AND/OR CONTRADICTORY EVIDENCE WHERE APPLICABLE:




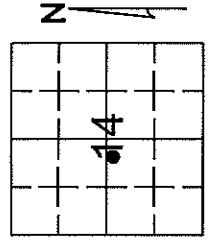
5. CERTIFICATION

This is to certify that I was in responsible charge of the surveying work described in this record and that to the best of my knowledge the information presented herein is true and correct.

Name (Please Print): WILLIAM F. HESSELBACH, JR.
Firm Name: Carroll & Lange-Manhard
Firm Address: 7442 South Tucson Way, Ste. 190-A
Centennial, Colorado 80112
Phone: (303) 708-0500

6. LOCATION DIAGRAM

1" = 1 Mile



- a. Date of field Work to Establish, Restore or Rehabilitate Monument: 08.20.09
- b. Date Monument was used as Control: 08.20.09
(Do not fill in)

RECEIVED AT OFFICE OF THE COUNTY CLERK _____ COUNTY _____

BY: _____

DATE: _____

Record to be filed by Index Reference Number Numerically, then Alphabetically, under appropriate Township, Range, and Meridian.

- = Location of Monument Signature/Date through Seal
- 7. SEC 14 T 6 S R 66 W P.M. 6TH
- COUNTY DOUGLAS INDEX REF NUMBER 18.7-0.8
- **8. SEC _____ T _____ R _____ P.M. _____
- COUNTY _____ INDEX REF NUMBER _____

** To be used only for monuments located on county lines
Rev. 01/05
JN: 4729CLD

803

COLORADO LAND SURVEY MONUMENT RECORD

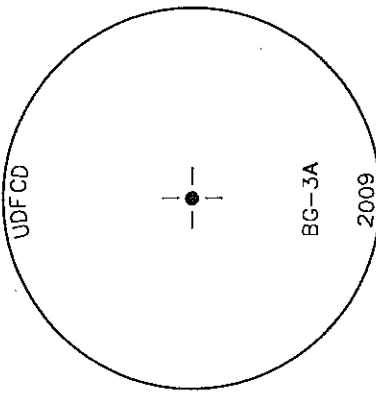
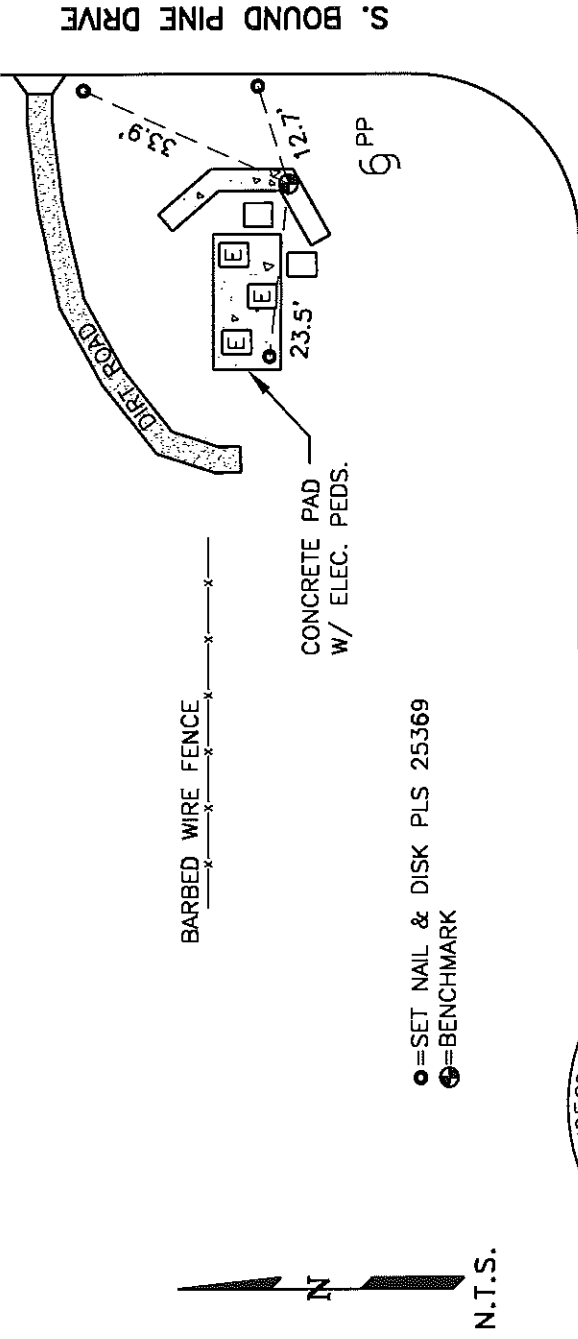
Department of Regulatory Agencies
Board of Registration for Professional Engineers and Professional Land Surveyors
1560 Broadway, Suite 1370, Denver, CO 80202
Phone (303) 894-7788 • Fax (303) 894-7790 • TDD (303) 894-2900X833

REPORT ONE MONUMENT ONLY ON THIS FORM - REPRODUCTION OF THIS FORM IS AUTHORIZED
All items to be filled in by the Land Surveyor using **PERMANENT BLACK LETTERING** and lines which can be reproduced

- 1. TYPE OF MONUMENT: SECTION CORNER QUARTER CORNER BENCH MARK OTHER UDFCD
- 2. DESCRIPTION OF MONUMENT FOUND: NONE
- 3. DESCRIPTION OF MONUMENT ESTABLISHED BY YOU TO PERPETUATE THE LOCATION OF THIS POINT:
SET 2" BRASS CAP ON TOP OF CONCRETE HEADWALL

MONUMENT ELEVATION 5900.47 COMBINED PROJECT FACTOR (5850') = 0.999682825
 STATE PLANE (GRID) COORDINATES LOCAL COORDINATES
 N 1621309.52 N 1621823.90
 E 3209845.57 E 3210864.00

- 4. SKETCH SHOWING RELATIVE LOCATION OF MONUMENT, ACCESSORIES AND REFERENCE POINTS STATING WHETHER FOUND OR SET, SHOW SUPPORTING AND/OR CONTRADICTIONARY EVIDENCE WHERE APPLICABLE:



Stamping on Cap

- a. Date of field Work to Establish, Restore or Rehabilitate Monument: 08.20.09
- b. Date Monument was used as Control: 08.20.09

(Do not fill in)

RECEIVED AT OFFICE OF THE COUNTY CLERK _____ COUNTY _____

BY: _____

DATE: _____

Record to be filed by Index Reference Number _____
 Numerically, then Alphabetically, under
 appropriate Township, Range, and Meridian.


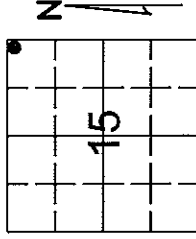
5. CERTIFICATION

This is to certify that I was in responsible charge of the surveying work described in this record and that to the best of my knowledge the information presented herein is true and correct.

Name (Please Print): WILLIAM F. HESSELBACH, JR.
 Firm Name: Carroll & Lange-Manhard
 Firm Address: 7442 South Tucson Way, Ste. 190-A
Centennial, Colorado 80112
 Phone: (303) 708-0500

6. LOCATION DIAGRAM

1" = 1 Mile



- = Location of Monument Signature/Date through Seal
- 7. SEC 15 T S R 66 W 6 TH 6 P.M.
 COUNTY DOUGLAS INDEX REF NUMBER 16.8-0.8
- **8. SEC _____ T _____ R _____ P.M.
 COUNTY _____ INDEX REF NUMBER _____

** To be used only for monuments located on county lines
 Rev. 01/05
 JN: 4729CLD

804

COLORADO LAND SURVEY MONUMENT RECORD

Department of Regulatory Agencies
Board of Registration for Professional Engineers and Professional Land Surveyors
1560 Broadway, Suite 1370, Denver, CO 80202
Phone (303) 894-7788 • Fax (303) 894-7790 • TDD (303) 894-2900X633

REPORT ONE MONUMENT ONLY ON THIS FORM - REPRODUCTION OF THIS FORM IS AUTHORIZED
All items to be filled in by the Land Surveyor using **PERMANENT BLACK LETTERING** and lines which can be reproduced

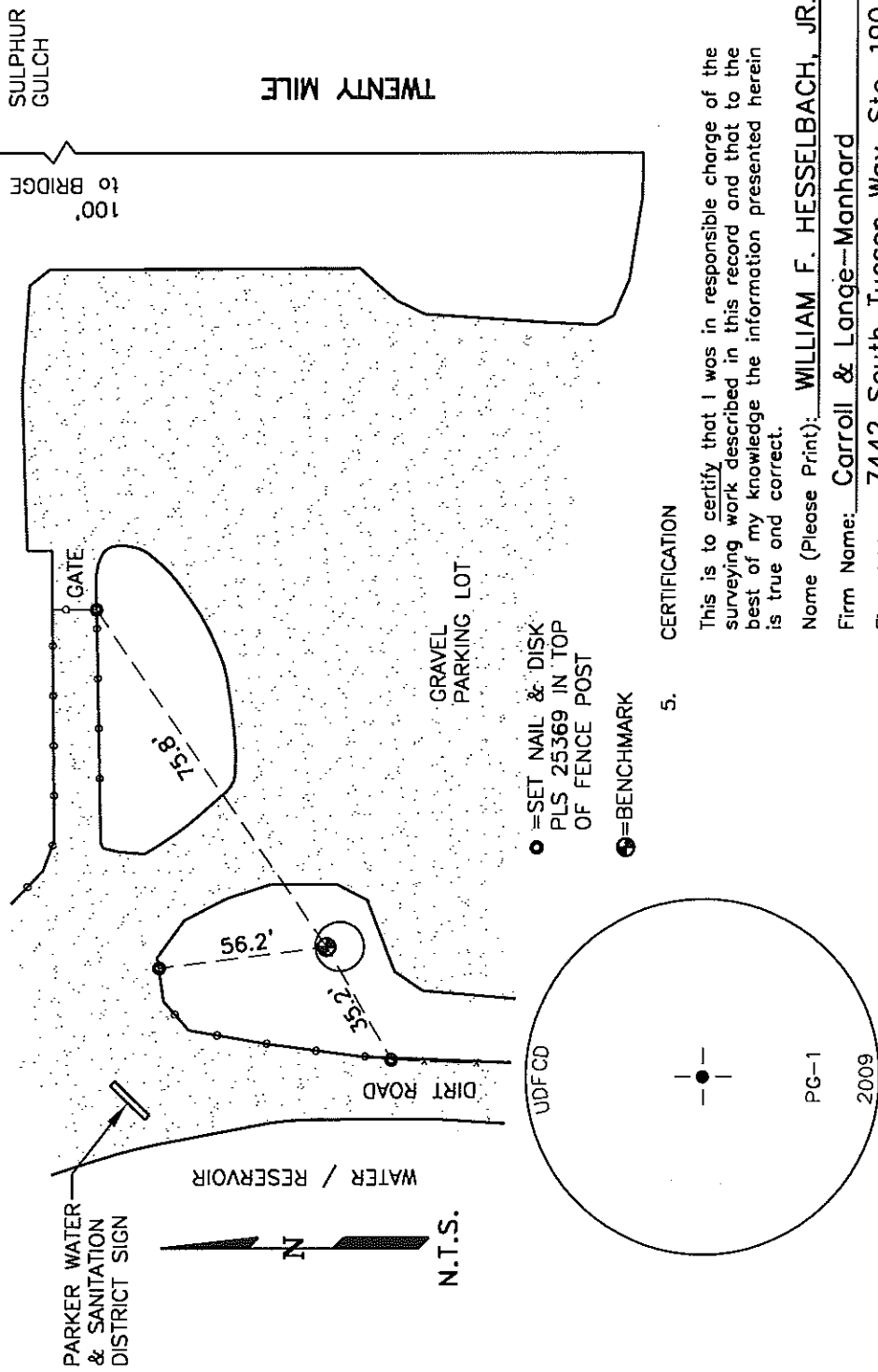
- 1. TYPE OF MONUMENT: SECTION CORNER QUARTER CORNER BENCH MARK OTHER UDFCD
- 2. DESCRIPTION OF MONUMENT FOUND: NONE

3. DESCRIPTION OF MONUMENT ESTABLISHED BY YOU TO PERPETUATE THE LOCATION OF THIS POINT:
SET 2" BRASS CAP ON TOP OF CONCRETE HEADWALL

MONUMENT ELEVATION 5833.88 COMBINED PROJECT FACTOR (5850') = 0.999682825

STATE PLANE (GRID) COORDINATES LOCAL COORDINATES
 N 1613544.89 N 1614056.83
 E 3204429.41 E 3205446.10

4. SKETCH SHOWING RELATIVE LOCATION OF MONUMENT, ACCESSORIES AND REFERENCE POINTS STATING WHETHER FOUND OR SET, SHOW SUPPORTING AND/OR CONTRADICTORY EVIDENCE WHERE APPLICABLE:



5. CERTIFICATION

This is to certify that I was in responsible charge of the surveying work described in this record and that to the best of my knowledge the information presented herein is true and correct.

Name (Please Print): WILLIAM F. HESSELBACH, JR.
 Firm Name: Carroll & Lange-Manhard
 Firm Address: 7442 South Tucson Way, Ste. 190-A
Centennial, Colorado 80112
 Phone: (303) 708-0500

Stamping on Cap

- a. Date of field work to Establish, Restore or Rehabilitate Monument: 08.20.09
- b. Date Monument was used as Control: 08.20.09


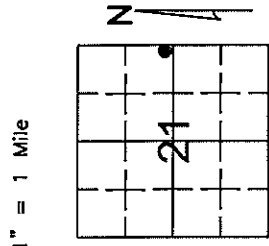
(Do not fill in)

RECEIVED AT OFFICE OF THE COUNTY CLERK
 COUNTY _____

BY: _____
 DATE: _____

Record to be filed by Index Reference Number Numerically, then Alphabetically, under appropriate Township, Range, and Meridian.

6. LOCATION DIAGRAM



- = Location of Monument Signature/Date through Seal
- 7. SEC 21 T 6 S R 66 W, 6TH P.M.
 COUNTY DOUGLAS INDEX REF NUMBER 12.8-L-2
- **8. SEC _____ T _____ R _____, _____ P.M.
 COUNTY _____ INDEX REF NUMBER _____

** To be used only for monuments located on county lines

805

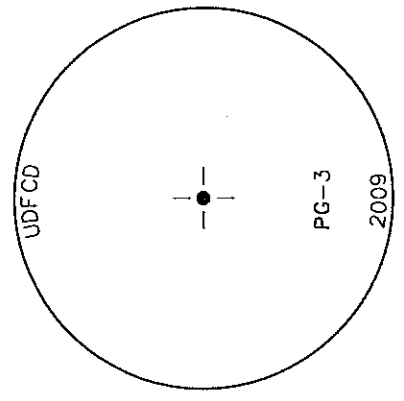
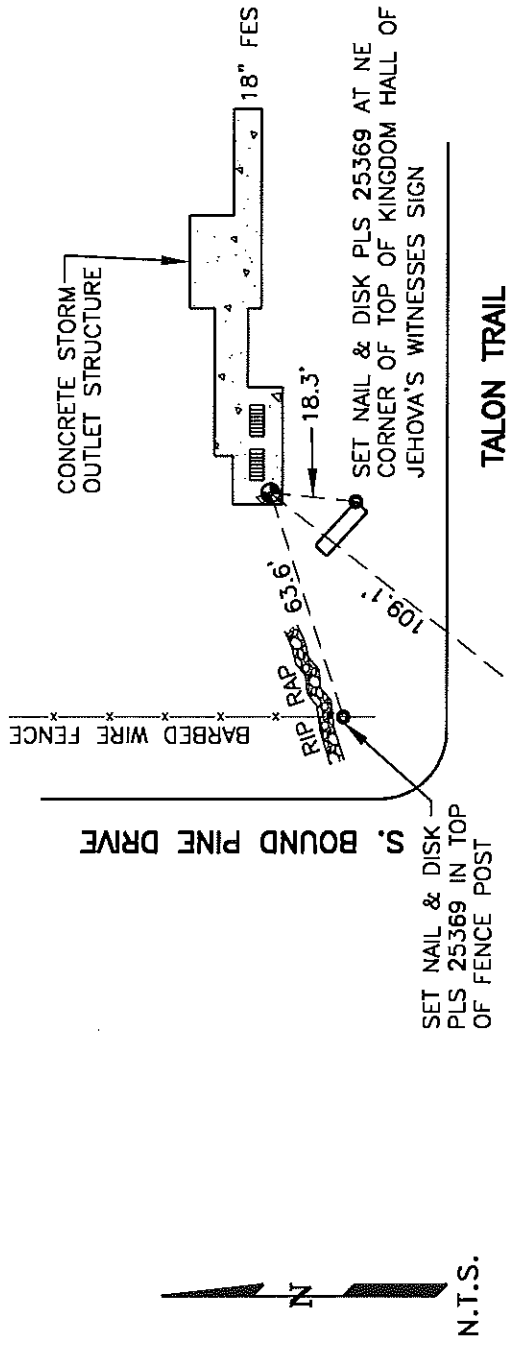
COLORADO LAND SURVEY MONUMENT RECORD

Department of Regulatory Agencies
Board of Registration for Professional Engineers and Professional Land Surveyors
1560 Broadway, Suite 1370, Denver, CO 80202
Phone (303) 894-7788 • Fax (303) 894-7790 • TDD (303) 894-2900X833

REPORT ONE MONUMENT ONLY ON THIS FORM - REPRODUCTION OF THIS FORM IS AUTHORIZED
All items to be filled in by the Land Surveyor using **PERMANENT BLACK LETTERING** and lines which can be reproduced

1. TYPE OF MONUMENT: SECTION CORNER QUARTER CORNER BENCH MARK OTHER UDFCD
2. DESCRIPTION OF MONUMENT FOUND: NONE
3. DESCRIPTION OF MONUMENT ESTABLISHED BY YOU TO PERPETUATE THE LOCATION OF THIS POINT:
SET 2" BRASS CAP ON TOP OF CONCRETE HEADWALL
MONUMENT ELEVATION 5909.06 COMBINED PROJECT FACTOR (5850') = 0.999682825
STATE PLANE (GRID) COORDINATES
N 1616113.85
E 3210063.34

4. SKETCH SHOWING RELATIVE LOCATION OF MONUMENT, ACCESSORIES AND REFERENCE POINTS STATING WHETHER FOUND OR SET, SHOW SUPPORTING AND/OR CONTRADICTIONARY EVIDENCE WHERE APPLICABLE:



Stamping on Cap

- a. Date of field Work to Establish, Restore or Rehabilitate Monument: 08.20.09
- b. Date Monument was used as Control: 08.20.09

(Do not fill in)

RECEIVED AT OFFICE OF THE COUNTY CLERK
COUNTY _____

BY: _____
DATE: _____


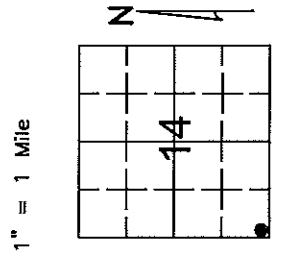
Record to be filed by Index Reference Number Numerically, then Alphabetically, under appropriate Township, Range, and Meridian.

5. CERTIFICATION

This is to certify that I was in responsible charge of the surveying work described in this record and that to the best of my knowledge the information presented herein is true and correct.

Name (Please Print): WILLIAM F. HESSELBACH, JR.
 Firm Name: Carrall & Lange-Manhard
 Firm Address: 7442 South Tucson Way, Ste. 190-A
Centennial, Colorado 80112
 Phone: (303) 708-0500

6. LOCATION DIAGRAM



7. SEC 14 T 6 S R 66 W P.M. 6TH
COUNTY DOUGLAS INDEX REF NUMBER 17.2-N.2
- **8. SEC _____ T _____ R _____ P.M. _____
COUNTY _____ INDEX REF NUMBER _____

** To be used only for monuments located on county lines
Rev. 01/05
JN: 4729CLD