

COLORADO LAND SURVEY MONUMENT RECORD

Department of Regulatory Agencies
Board of Registration for Professional Engineers and Professional Land Surveyors
1560 Broadway, Suite 1370, Denver, CO 80202
Phone (303) 894-7788 * Fax (303) 894-7790 * TDD LINE (303) 894-2900X833

REPORT ONE MONUMENT ONLY ON THIS FORM - REPRODUCTION OF THIS FORM IS AUTHORIZED
All items to be filled in by the Land Surveyor using PERMANENT BLACK LETTERING and lines which can be reproduced

1. TYPE OF MONUMENT: SECTION CORNER QUARTER CORNER BENCH MARK OTHER UDFCD PC-4

2. DESCRIPTION OF MONUMENT FOUND:

3. DESCRIPTION OF MONUMENT ESTABLISHED BY YOU TO PERPETUATE THE LOCATION OF THIS POINT:
SET 3" ALUMINUM CAP IN RANGE BOX IN CONCRETE FLUSH TO NATURAL GROUND.


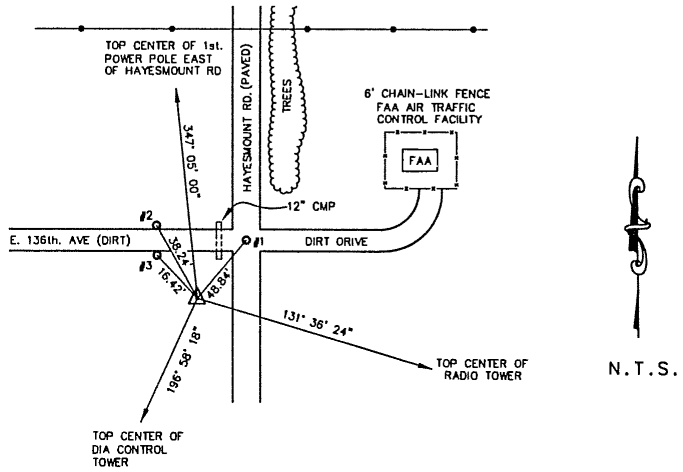
State Plane Colorado Central Zone
N 1769482.812
E 3240947.686

Local Coordinates
N 769850.959
E 241621.976

Monument Elevation: 5164.08 Combined Project Factor (5000') : 0.99979199

4. SKETCH SHOWING RELATIVE LOCATION OF MONUMENT, ACCESSORIES AND REFERENCE POINTS STATING WHETHER FOUND OR SET, SHOW SUPPORTING AND/OR CONTRADICTIONARY EVIDENCE WHERE APPLICABLE:

- MONUMENT TIES**
- #1 : SECTION CORNER IN CL OF HAYESMOUNT RD NE 1/4 CORNER SECTION 27 T1S R65W AZIMUTH AND DISTANCE FROM MONUMENT TO SECTION CORNER : 67° 05' 31" 48.84'
 - #2 : CL TOP OF 4" DIAMETER STEEL GATE POST NORTH SIDE OF DIRT ROAD.
 - #3 : CL TOP OF 4" DIAMETER STEEL GATE POST NORTH SIDE OF DIRT ROAD.



Stamping on Cap


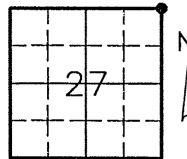
5. CERTIFICATION

This is to certify that I was in responsible charge of the surveying work described in this record and that to the best of my knowledge the information presented herein is true and correct.

Name (Please Print): C. Rey Tenney, PLS
Firm Name: AZTEC CONSULTANTS, inc.
Firm Address: 7200 E. DRY CREEK RD. ENGLEWOOD, CO 80112
Phone: 303-713-1898

6. LOCATION DIAGRAM

1" = 1 Mile



● = Location of Monument Signature/Date through Seal

7. SEC 27 T 1S R 65W, 6th. P.M.
COUNTY ADAMS INDEX REF NUMBER 17 - J

**8. SEC _____ T _____ R _____, _____ P.M.
COUNTY _____ INDEX REF NUMBER _____

** To be used only for monuments located on county lines

- a. Date of field Work to Establish, Restore or Rehabilitate Monument: December 05, 1998
- b. Date Monument was used as Control: _____

(Do not fill in)

RECEIVED AT OFFICE OF THE COUNTY CLERK
_____ COUNTY

BY: _____
DATE: _____

Record to be filed by Index Reference Number Numerically, then Alphabetically, under appropriate Township, Range, and Meridian.

COLORADO LAND SURVEY MONUMENT RECORD

Department of Regulatory Agencies
Board of Registration for Professional Engineers and Professional Land Surveyors
1560 Broadway, Suite 1370, Denver, CO 80202
Phone (303) 894-7788 * Fax (303) 894-7790 * TDD LINE (303) 894-2900X833

REPORT ONE MONUMENT ONLY ON THIS FORM - REPRODUCTION OF THIS FORM IS AUTHORIZED
All items to be filled in by the Land Surveyor using **PERMANENT BLACK LETTERING** and lines which can be reproduced

1. TYPE OF MONUMENT: SECTION CORNER QUARTER CORNER BENCH MARK OTHER UDFCD PC-5

2. DESCRIPTION OF MONUMENT FOUND:

3. DESCRIPTION OF MONUMENT ESTABLISHED BY YOU TO PERPETUATE THE LOCATION OF THIS POINT:
SET 3" ALUMINUM CAP IN RANGE BOX IN CONCRETE FLUSH TO NATURAL GROUND.

State Plane Colorado Central Zone

Local Coordinates

N 1764159.036
E 3241109.109

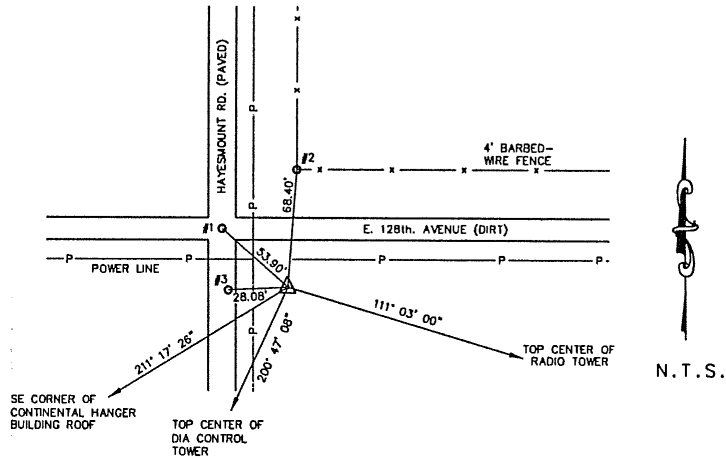
N 764526.075
E 241783.432

Monument Elevation: 5188.54

Combined Project Factor (5000') : 0.99979199

4. SKETCH SHOWING RELATIVE LOCATION OF MONUMENT, ACCESSORIES AND REFERENCE POINTS STATING WHETHER FOUND OR SET, SHOW SUPPORTING AND/OR CONTRADICTIONARY EVIDENCE WHERE APPLICABLE:

- MONUMENT TIES**
- #1 : SECTION CORNER IN CL-CL OF HAYESMOUNT RD / 128th. AVENUE. REBAR, NO CAP IN RANGE BOX. NW 1/4 CORNER SECTION 35 T1S R65W. AZIMUTH AND DISTANCE FROM MONUMENT TO SECTION CORNER : 313° 08' 40" 53.90'
 - #2 : NAIL W/ BRASS WASHER (LS 17666) IN CORNER FENCE POST ON THE SOUTH SIDE, 2' ABOVE NATURAL GROUND.
 - #3 : #5 REBAR W/ 1 1/2" ALUMINUM CAP W/ PUNCH MARK IN THE CENTER, STAMPED 'AZTEC', IN ASPHALT, 2' WEST OF EAST EDGE OF PAVEMENT.



Stamping on Cap

5. CERTIFICATION

This is to certify that I was in responsible charge of the surveying work described in this record and that to the best of my knowledge the information presented herein is true and correct.

Name (Please Print): C. Rey Tenney, PLS


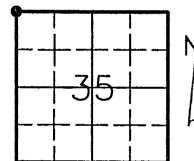
Firm Name: AZTEC CONSULTANTS, Inc.

Firm Address: 7200 E. DRY CREEK RD. ENGLEWOOD, CO 80112

Phone: 303-713-1898

6. LOCATION DIAGRAM

1" = 1 Mile



● = Location of Monument Signature/Date through Seal

7. SEC 35 T 1S R 65W, 6th. P.M.
COUNTY ADAMS INDEX REF NUMBER 17 - E

**8. SEC _____ T _____ R _____, _____ P.M.
COUNTY _____ INDEX REF NUMBER _____

** To be used only for monuments located on county lines

- a. Date of field Work to Establish, Restore or Rehabilitate Monument: December 05, 1998
- b. Date Monument was used as Control: _____

(Do not fill in)

RECEIVED AT OFFICE OF THE COUNTY CLERK
_____ COUNTY

BY: _____

DATE: _____

Record to be filed by Index Reference Number Numerically, then Alphabetically, under appropriate Township, Range, and Meridian.

COLORADO LAND SURVEY MONUMENT RECORD

Department of Regulatory Agencies
Board of Registration for Professional Engineers and Professional Land Surveyors
1560 Broadway, Suite 1370, Denver, CO 80202
Phone (303) 894-7788 * Fax (303) 894-7790 * TDD LINE (303) 894-2900X833

REPORT ONE MONUMENT ONLY ON THIS FORM - REPRODUCTION OF THIS FORM IS AUTHORIZED
All items to be filled in by the Land Surveyor using PERMANENT BLACK LETTERING and lines which can be reproduced

1. TYPE OF MONUMENT: [] SECTION CORNER [] QUARTER CORNER [] BENCH MARK [X] OTHER UDFCD PC-6

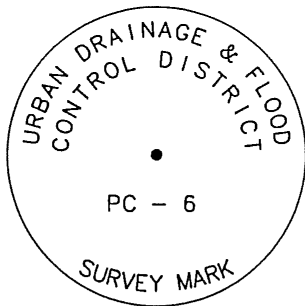
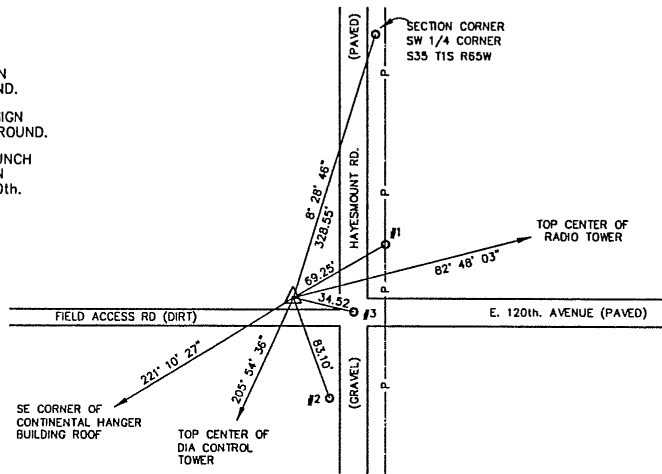
2. DESCRIPTION OF MONUMENT FOUND:

3. DESCRIPTION OF MONUMENT ESTABLISHED BY YOU TO PERPETUATE THE LOCATION OF THIS POINT:
SET 3" ALUMINUM CAP IN RANGE BOX IN CONCRETE FLUSH TO NATURAL GROUND.

State Plane Colorado Central Zone Local Coordinates
N 1758899.360 N 759265.305
E 3241112.184 E 241786.508
Monument Elevation: 5211.58 Combined Project Factor (5000') : 0.99979199

4. SKETCH SHOWING RELATIVE LOCATION OF MONUMENT, ACCESSORIES AND REFERENCE POINTS STATING WHETHER FOUND OR SET, SHOW SUPPORTING AND/OR CONTRADICTIONARY EVIDENCE WHERE APPLICABLE:

- MONUMENT TIES
#1 : NAIL W/ CAP (LS 17666) IN POWER POLE ON THE SOUTH SIDE, 2' ABOVE NATURAL GROUND.
#2 : BRASS WASHER (LS 17666) ON DEAD END SIGN POST - NORTH SIDE, 2' ABOVE NATURAL GROUND.
#3 : #5 REBAR W/ 1 1/2" ALUMINUM CAP W/ PUNCH MARK IN THE CENTER, STAMPED 'AZTEC', IN ASPHALT AT CL-CL INTERSECTION OF E. 120th AVENUE AND HAYESMOUNT ROAD.



Stamping on Cap


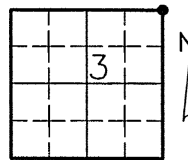
5. CERTIFICATION

This is to certify that I was in responsible charge of the surveying work described in this record and that to the best of my knowledge the information presented herein is true and correct.

Name (Please Print): C. Rey Tenney, PLS
Firm Name: AZTEC CONSULTANTS, inc.
Firm Address: 7200 E. DRY CREEK RD. ENGLEWOOD, CO 80112
Phone: 303-713-1898

6. LOCATION DIAGRAM

1" = 1 Mile



• = Location of Monument Signature/Date through Seal

7. SEC 03 T 2S R 65W 6th. P.M.
COUNTY ADAMS INDEX REF NUMBER 17 - Z

**8. SEC _____ T _____ R _____, _____ P.M.
COUNTY _____ INDEX REF NUMBER _____

** To be used only for monuments located on county lines

a. Date of field Work to Establish, Restore or Rehabilitate Monument: December 05, 1998
b. Date Monument was used as Control:

(Do not fill in)
RECEIVED AT OFFICE OF THE COUNTY CLERK
_____ COUNTY
BY: _____
DATE: _____
Record to be filed by Index Reference Number Numerically, then Alphabetically, under appropriate Township, Range, and Meridian.

COLORADO LAND SURVEY MONUMENT RECORD

Department of Regulatory Agencies
Board of Registration for Professional Engineers and Professional Land Surveyors
1560 Broadway, Suite 1370, Denver, CO 80202
Phone (303) 894-7788 • Fax (303) 894-7790 • TDD LINE (303) 894-2900X833

REPORT ONE MONUMENT ONLY ON THIS FORM - REPRODUCTION OF THIS FORM IS AUTHORIZED
All items to be filled in by the Land Surveyor using PERMANENT BLACK LETTERING and lines which can be reproduced

1. TYPE OF MONUMENT: SECTION CORNER QUARTER CORNER BENCH MARK OTHER **UDFCD BX-L1**

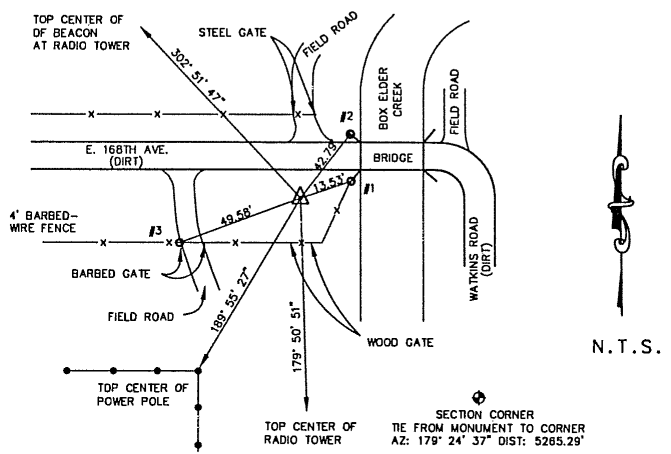
2. DESCRIPTION OF MONUMENT FOUND:

3. DESCRIPTION OF MONUMENT ESTABLISHED BY YOU TO PERPETUATE THE LOCATION OF THIS POINT:
SET 3" ALUMINUM CAP IN RANGE BOX IN CONCRETE FLUSH TO NATURAL GROUND.

State Plane Colorado Central Zone Local Coordinates
N 1790565.190 N 790937.723
E 3251334.848 E 252011.299
Monument Elevation: 5078.11 Combined Project Factor (5000') : 0.99979199

4. SKETCH SHOWING RELATIVE LOCATION OF MONUMENT, ACCESSORIES AND REFERENCE POINTS STATING WHETHER FOUND OR SET, SHOW SUPPORTING AND/OR CONTRADICTIONARY EVIDENCE WHERE APPLICABLE:

- MONUMENT TIES**
- #1 : NAIL IN BOTTLE CAP IN TOP OF WOOD FENCE POST THAT IS SERVING AS A SUPPORT FOR SW WINGWALL.
 - #2 : NAIL IN BOTTLE CAP PIN ON TOP OF WOOD FENCE THAT IS SERVING AS SUPPORT FOR NW WINGWALL.
 - #3 : NAIL W/ BRASS WASHER LS 17666 ON TOP OF SQUARE FENCE POST AT W. GATE POST.



Stamping on Cap

5. CERTIFICATION

This is to certify that I was in responsible charge of the surveying work described in this record and that to the best of my knowledge the information presented herein is true and correct.

Name (Please Print): C. Rey Tenney, PLS

Firm Name: AZTEC CONSULTANTS, inc.


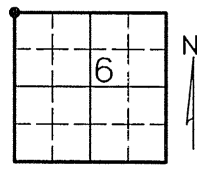
Firm Address: 7200 E. DRY CREEK RD. ENGLEWOOD, CO 80112

Phone: 303-713-1898

a. Date of field Work to Establish, Restore or Rehabilitate Monument: December 05, 1998

b. Date Monument was used as Control: _____

6. LOCATION DIAGRAM
1" = 1 Mile



(Do not fill in)

RECEIVED AT OFFICE OF THE COUNTY CLERK
_____ COUNTY

BY: _____

DATE: _____

Record to be filed by Index Reference Number Numerically, then Alphabetically, under appropriate Township, Range, and Meridian.

● = Location of Monument Signature/Date through Seal

7. SEC. 6 T. 1S R. 64W , 6th. P.M.
COUNTY ADAMS INDEX REF NUMBER 1 - Z

**8. SEC. 31 T. 1N R. 64W , 6th. P.M.
COUNTY WELD INDEX REF NUMBER 1 - A

** To be used only for monuments located on county lines

COLORADO LAND SURVEY MONUMENT RECORD

Department of Regulatory Agencies
Board of Registration for Professional Engineers and Professional Land Surveyors
1560 Broadway, Suite 1370, Denver, CO 80202
Phone (303) 894-7788 * Fax (303) 894-7790 * TDD LINE (303) 894-2900X833

REPORT ONE MONUMENT ONLY ON THIS FORM - REPRODUCTION OF THIS FORM IS AUTHORIZED
All items to be filled in by the Land Surveyor using PERMANENT BLACK LETTERING and lines which can be reproduced

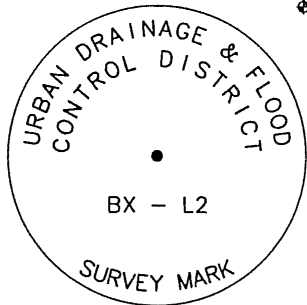
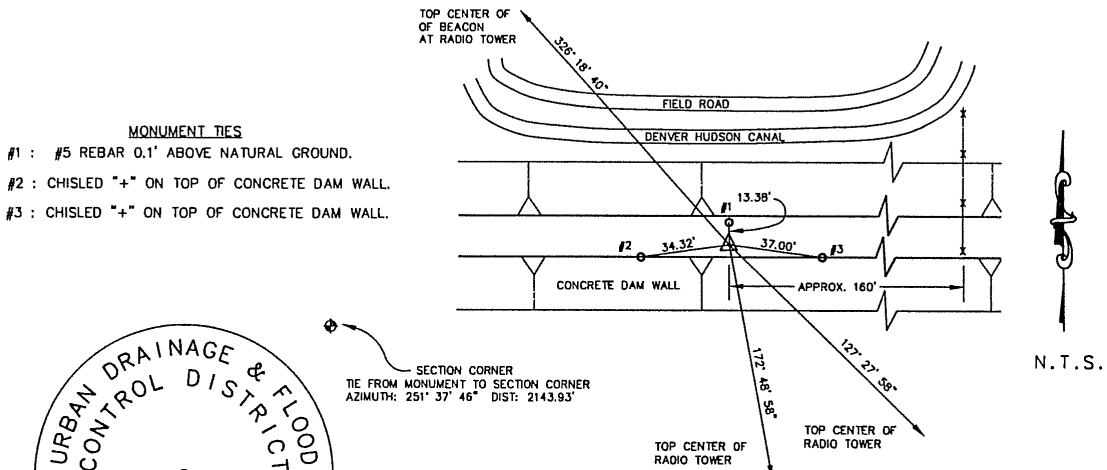
1. TYPE OF MONUMENT: SECTION CORNER QUARTER CORNER BENCH MARK OTHER UDFCD BX-L2

2. DESCRIPTION OF MONUMENT FOUND:

3. DESCRIPTION OF MONUMENT ESTABLISHED BY YOU TO PERPETUATE THE LOCATION OF THIS POINT:
SET 3" ALUMINUM CAP IN RANGE BOX IN CONCRETE FLUSH TO NATURAL GROUND.

State Plane Colorado Central Zone Local Coordinates
N 1786075.808 N 786447.407
E 3248139.631 E 248815.417
Monument Elevation: 5114.02 Combined Project Factor (5000') : 0.99979199

4. SKETCH SHOWING RELATIVE LOCATION OF MONUMENT, ACCESSORIES AND REFERENCE POINTS STATING WHETHER FOUND OR SET, SHOW SUPPORTING AND/OR CONTRADICTIONARY EVIDENCE WHERE APPLICABLE:



Stamping on Cap


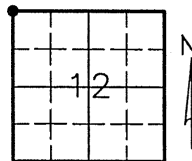
5. CERTIFICATION

This is to certify that I was in responsible charge of the surveying work described in this record and that to the best of my knowledge the information presented herein is true and correct.

Name (Please Print): C. Rey Tenney, PLS
Firm Name: AZTEC CONSULTANTS, inc.
Firm Address: 7200 E. DRY CREEK RD. ENGLEWOOD, CO 80112
Phone: 303-713-1898

6. LOCATION DIAGRAM

1" = 1 Mile



● = Location of Monument Signature/Date through Seal

7. SEC 12 T 1S R 65W , 6th. P.M.
COUNTY ADAMS INDEX REF NUMBER 21 - V

**8. SEC _____ T _____ R _____ , _____ P.M.
COUNTY _____ INDEX REF NUMBER _____

** To be used only for monuments located on county lines

a. Date of field Work to Establish, Restore or Rehabilitate Monument: December 05, 1998
b. Date Monument was used as Control: _____

(Do not fill in)

RECEIVED AT OFFICE OF THE COUNTY CLERK
 _____ COUNTY

BY: _____
 DATE: _____

Record to be filed by Index Reference Number Numerically, then Alphabetically, under appropriate Township, Range, and Meridian.

COLORADO LAND SURVEY MONUMENT RECORD

Department of Regulatory Agencies
Board of Registration for Professional Engineers and Professional Land Surveyors
1560 Broadway, Suite 1370, Denver, CO 80202
Phone (303) 894-7788 • Fax (303) 894-7790 • TDD LINE (303) 894-2900X833

REPORT ONE MONUMENT ONLY ON THIS FORM - REPRODUCTION OF THIS FORM IS AUTHORIZED
All items to be filled in by the Land Surveyor using **PERMANENT BLACK LETTERING** and lines which can be reproduced

1. TYPE OF MONUMENT: SECTION CORNER QUARTER CORNER BENCH MARK OTHER **UDFCB BX-L3**

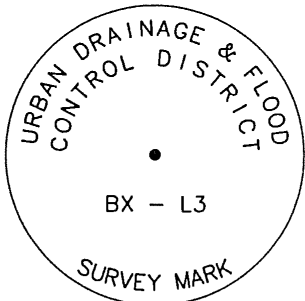
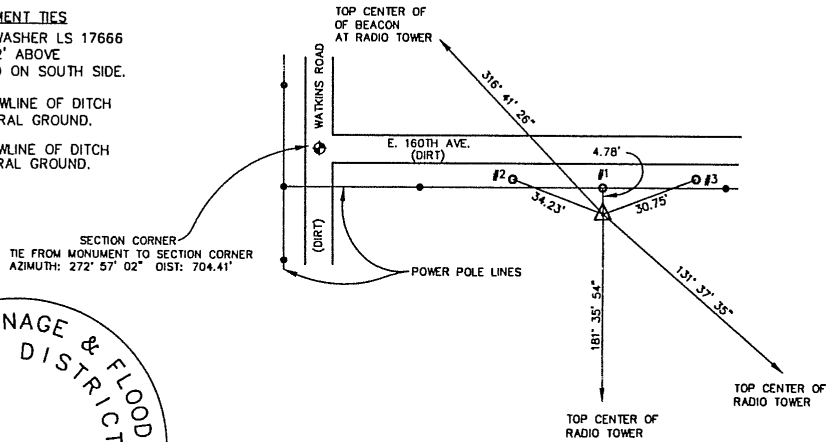
2. DESCRIPTION OF MONUMENT FOUND:

3. DESCRIPTION OF MONUMENT ESTABLISHED BY YOU TO PERPETUATE THE LOCATION OF THIS POINT:
SET 3" ALUMINUM CAP IN RANGE BOX IN CONCRETE FLUSH TO NATURAL GROUND.

State Plane Colorado Central Zone Local Coordinates
N 1785263.613 N 785635.043
E 3252092.550 E 252769.159
Monument Elevation: 5098.61 Combined Project Factor (5000') : 0.99979199

4. SKETCH SHOWING RELATIVE LOCATION OF MONUMENT, ACCESSORIES AND REFERENCE POINTS STATING WHETHER FOUND OR SET, SHOW SUPPORTING AND/OR CONTRADICTORY EVIDENCE WHERE APPLICABLE:

- MONUMENT TIES**
- #1 : NAIL W/ BRASS WASHER LS 17666 IN POWER POLE 2' ABOVE NATURAL GROUND ON SOUTH SIDE.
 - #2 : #5 REBAR IN FLOWLINE OF DITCH 0.1' ABOVE NATURAL GROUND.
 - #3 : #5 REBAR IN FLOWLINE OF DITCH 0.1' ABOVE NATURAL GROUND.



Stamping on Cap


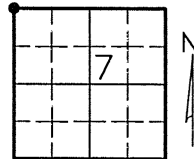
5. CERTIFICATION

This is to certify that I was in responsible charge of the surveying work described in this record and that to the best of my knowledge the information presented herein is true and correct.

Name (Please Print): C. Rey Tenney, PLS
Firm Name: AZTEC CONSULTANTS, inc.
Firm Address: 7200 E. DRY CREEK RD. ENGLEWOOD, CO 80112
Phone: 303-713-1898

6. LOCATION DIAGRAM

1" = 1 Mile



● = Location of Monument Signature/Date through Seal

7. SEC 7 T 1S R 64W , 6th. P.M.
COUNTY ADAMS INDEX REF NUMBER 1 - V

**8. SEC _____ T _____ R _____ , _____ P.M.
COUNTY _____ INDEX REF NUMBER _____

** To be used only for monuments located on county lines

- a. Date of field Work to Establish, Restore or Rehabilitate Monument: December 05, 1998
- b. Date Monument was used as Control: _____

(Do not fill in)

RECEIVED AT OFFICE OF THE COUNTY CLERK
_____ COUNTY

BY: _____

DATE: _____

Record to be filed by Index Reference Number Numerically, then Alphabetically, under appropriate Township, Range, and Meridian.

COLORADO LAND SURVEY MONUMENT RECORD

Department of Regulatory Agencies
Board of Registration for Professional Engineers and Professional Land Surveyors
1560 Broadway, Suite 1370, Denver, CO 80202
Phone (303) 894-7788 * Fax (303) 894-7790 * TDD LINE (303) 894-2900X833

REPORT ONE MONUMENT ONLY ON THIS FORM - REPRODUCTION OF THIS FORM IS AUTHORIZED
All items to be filled in by the Land Surveyor using PERMANENT BLACK LETTERING and lines which can be reproduced

UDFCD BX-L4

1. TYPE OF MONUMENT: SECTION CORNER QUARTER CORNER BENCH MARK OTHER _____

2. DESCRIPTION OF MONUMENT FOUND:

3. DESCRIPTION OF MONUMENT ESTABLISHED BY YOU TO PERPETUATE THE LOCATION OF THIS POINT:
SET 3" ALUMINUM CAP IN RANGE BOX IN CONCRETE FLUSH TO NATURAL GROUND.

State Plane Colorado Central Zone

Local Coordinates

N 1780084.293

N 780454.645

E 3248596.697

E 249272.578

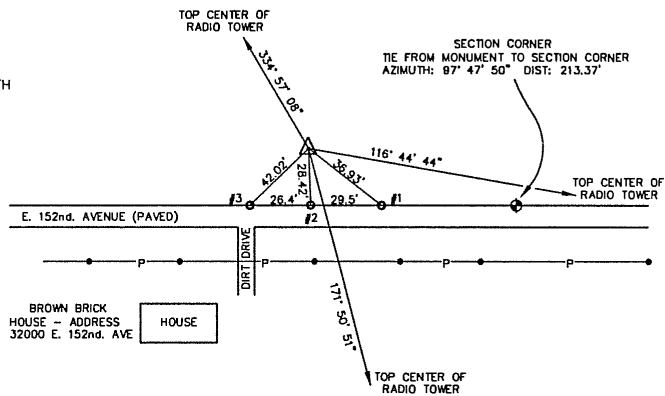
Monument Elevation: 5123.94

Combined Project Factor (5000') : 0.99979199

4. SKETCH SHOWING RELATIVE LOCATION OF MONUMENT, ACCESSORIES AND REFERENCE POINTS STATING WHETHER FOUND OR SET, SHOW SUPPORTING AND/OR CONTRADICTIONARY EVIDENCE WHERE APPLICABLE:

MONUMENT TIES

- #1 : PK NAIL IN ASPHALT ON CL OF WHITE STRIPE ON NORTH EDGE OF PAVEMENT OF 152nd. AVE.
- #2 : #5 REBAR WITH 1 1/2" ALUMINUM CAP FLUSH WITH ASPHALT IN CL OF WHITE STRIPE ON NORTH EDGE OF PAVEMENT OF 152nd. AVENUE.
- #3 : PK NAIL IN ASPHALT ON CL OF WHITE STRIPE ON NORTH EDGE OF PAVEMENT OF 152nd. AVE.



Stamping on Cap

5. CERTIFICATION

This is to certify that I was in responsible charge of the surveying work described in this record and that to the best of my knowledge the information presented herein is true and correct.

Name (Please Print): C. Rey Tenney, PLS


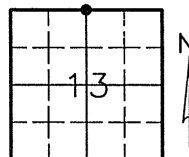
Firm Name: AZTEC CONSULTANTS, inc.

Firm Address: 7200 E. DRY CREEK RD. ENGLEWOOD, CO 80112

Phone: 303-713-1898

6. LOCATION DIAGRAM

1" = 1 Mile



● = Location of Monument Signature/Date through Seal

7. SEC 13 T 1S R 65W, 6th. P.M.
COUNTY ADAMS INDEX REF NUMBER 23 - R

**8. SEC _____ T _____ R _____, _____ P.M.
COUNTY _____ INDEX REF NUMBER _____

** To be used only for monuments located on county lines

- a. Date of field Work to Establish, Restore or Rehabilitate Monument: December 05, 1998
- b. Date Monument was used as Control: _____

(Do not fill in)

RECEIVED AT OFFICE OF THE COUNTY CLERK
_____ COUNTY

BY: _____
DATE: _____

Record to be filed by Index Reference Number Numerically, then Alphabetically, under appropriate Township, Range, and Meridian.

COLORADO LAND SURVEY MONUMENT RECORD

Department of Regulatory Agencies
Board of Registration for Professional Engineers and Professional Land Surveyors
1560 Broadway, Suite 1370, Denver, CO 80202
Phone (303) 894-7788 * Fax (303) 894-7790 * TDD LINE (303) 894-2900X833

REPORT ONE MONUMENT ONLY ON THIS FORM - REPRODUCTION OF THIS FORM IS AUTHORIZED
All items to be filled in by the Land Surveyor using PERMANENT BLACK LETTERING and lines which can be reproduced

UDFCD BX-L5

1. TYPE OF MONUMENT: SECTION CORNER QUARTER CORNER BENCH MARK OTHER _____

2. DESCRIPTION OF MONUMENT FOUND:

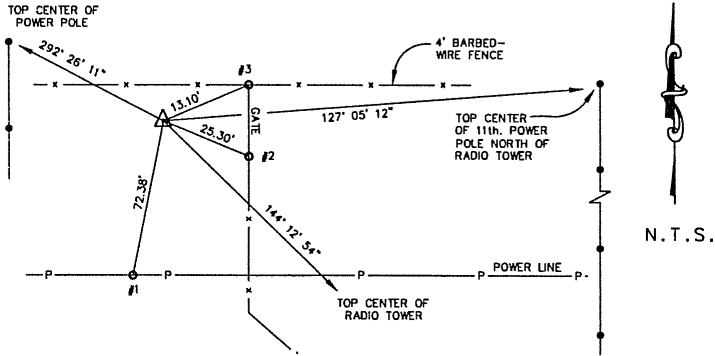
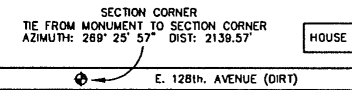
3. DESCRIPTION OF MONUMENT ESTABLISHED BY YOU TO PERPETUATE THE LOCATION OF THIS POINT:
SET 3" ALUMINUM CAP IN RANGE BOX IN CONCRETE FLUSH TO NATURAL GROUND.

State Plane Colorado Central Zone Local Coordinates
N 1764216.173 N 764583.224
E 3248503.621 E 249179.483
Monument Elevation: 5165.85 Combined Project Factor (5000') : 0.99979199

4. SKETCH SHOWING RELATIVE LOCATION OF MONUMENT, ACCESSORIES AND REFERENCE POINTS STATING WHETHER FOUND OR SET, SHOW SUPPORTING AND/OR CONTRADICTIONARY EVIDENCE WHERE APPLICABLE:

MONUMENT TIES

- #1 : NAIL WITH BRASS WASHER (LS 17666) IN POWER POLE ON NORTH SIDE, 2' ABOVE NATURAL GROUND.
- #2 : NAIL WITH BRASS WASHER (LS 17666) IN WOOD FENCE POST AT SOUTH END OF GATE, 2' ABOVE NATURAL GROUND ON THE WEST SIDE OF POST.
- #2 : NAIL WITH BRASS WASHER (LS 17666) IN WOOD FENCE POST AT NORTH END OF GATE, 2' ABOVE NATURAL GROUND ON THE SOUTH SIDE OF POST.



Stamping on Cap


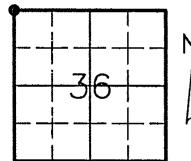
5. CERTIFICATION

This is to certify that I was in responsible charge of the surveying work described in this record and that to the best of my knowledge the information presented herein is true and correct.

Name (Please Print): C. Rey Tenney, PLS
Firm Name: AZTEC CONSULTANTS, inc.
Firm Address: 7200 E. DRY CREEK RD. ENGLEWOOD, CO 80112
Phone: 303-713-1898

6. LOCATION DIAGRAM

1" = 1 Mile



● = Location of Monument Signature/Date through Seal

7. SEC. 36 T. 1S R. 65W, 6th. P.M.
COUNTY ADAMS INDEX REF NUMBER 21 - E

**8. SEC. _____ T. _____ R. _____ P.M.
COUNTY _____ INDEX REF NUMBER _____

** To be used only for monuments located on county lines

(Do not fill in)

RECEIVED AT OFFICE OF THE COUNTY CLERK
_____ COUNTY

BY: _____
DATE: _____

Record to be filed by Index Reference Number
Numerically, then Alphabetically, under
appropriate Township, Range, and Meridian.

COLORADO LAND SURVEY MONUMENT RECORD

Department of Regulatory Agencies
Board of Registration for Professional Engineers and Professional Land Surveyors
1560 Broadway, Suite 1370, Denver, CO 80202
Phone (303) 894-7788 • Fax (303) 894-7790 • TDD LINE (303) 894-2900X833

REPORT ONE MONUMENT ONLY ON THIS FORM - REPRODUCTION OF THIS FORM IS AUTHORIZED
All items to be filled in by the Land Surveyor using PERMANENT BLACK LETTERING and lines which can be reproduced

UDFCB BX-L6

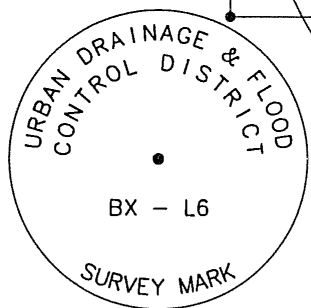
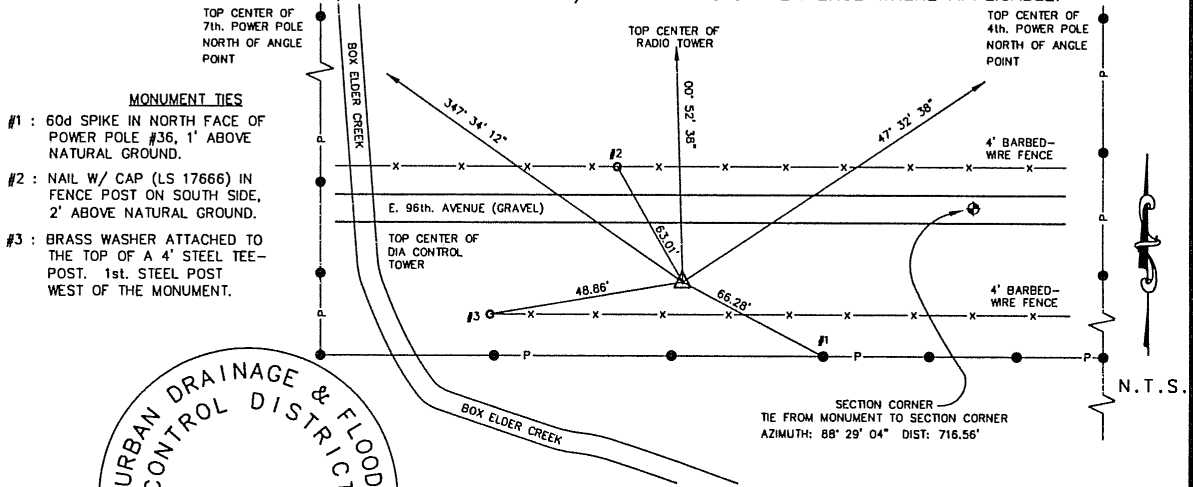
1. TYPE OF MONUMENT: SECTION CORNER QUARTER CORNER BENCH MARK OTHER _____

2. DESCRIPTION OF MONUMENT FOUND:

3. DESCRIPTION OF MONUMENT ESTABLISHED BY YOU TO PERPETUATE THE LOCATION OF THIS POINT:
SET 3" ALUMINUM CAP IN RANGE BOX IN CONCRETE FLUSH TO NATURAL GROUND.

State Plane Colorado Central Zone Local Coordinates
N 1743049.713 N 743412.360
E 3251149.848 E 251826.260
Monument Elevation: 5270.57 Combined Project Factor (5000') : 0.99979199

4. SKETCH SHOWING RELATIVE LOCATION OF MONUMENT, ACCESSORIES AND REFERENCE POINTS STATING WHETHER FOUND OR SET, SHOW SUPPORTING AND/OR CONTRADICTORY EVIDENCE WHERE APPLICABLE:



Stamping on Cap


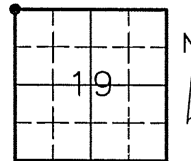
5. CERTIFICATION

This is to certify that I was in responsible charge of the surveying work described in this record and that to the best of my knowledge the information presented herein is true and correct.

Name (Please Print): C. Rey Tenney, PLS
Firm Name: AZTEC CONSULTANTS, inc.
Firm Address: 7200 E. DRY CREEK RD. ENGLEWOOD, CO 80112
Phone: 303-713-1898

6. LOCATION DIAGRAM

1" = 1 Mile



● = Location of Monument Signature/Date through Seal

7. SEC. 19 T. 2S R. 64W, 6th. P.M.
COUNTY ADAMS INDEX REF NUMBER 1 - N

**8. SEC. _____ T. _____ R. _____ P.M.
COUNTY _____ INDEX REF NUMBER _____

** To be used only for monuments located on county lines

(Do not fill in)

RECEIVED AT OFFICE OF THE COUNTY CLERK
_____ COUNTY

BY: _____
DATE: _____

Record to be filed by Index Reference Number Numerically, then Alphabetically, under appropriate Township, Range, and Meridian.

COLORADO LAND SURVEY MONUMENT RECORD

Department of Regulatory Agencies
Board of Registration for Professional Engineers and Professional Land Surveyors
1560 Broadway, Suite 1370, Denver, CO 80202
Phone (303) 894-7788 * Fax (303) 894-7790 * TDD LINE (303) 894-2900X833

REPORT ONE MONUMENT ONLY ON THIS FORM - REPRODUCTION OF THIS FORM IS AUTHORIZED
All items to be filled in by the Land Surveyor using PERMANENT BLACK LETTERING and lines which can be reproduced

1. TYPE OF MONUMENT: SECTION CORNER QUARTER CORNER BENCH MARK OTHER UDFCD BG-1

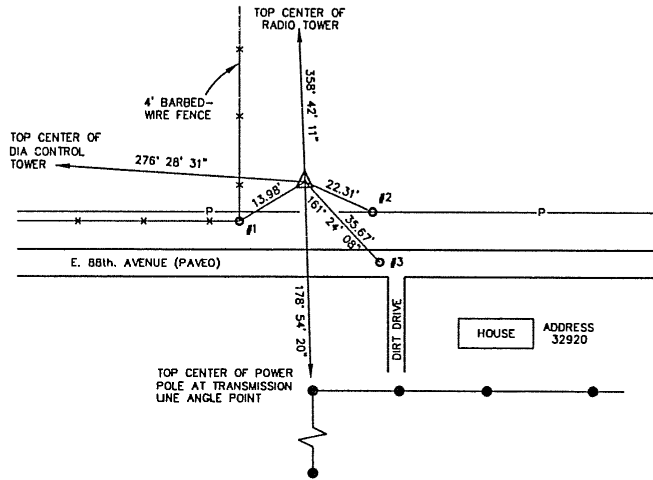
2. DESCRIPTION OF MONUMENT FOUND:

3. DESCRIPTION OF MONUMENT ESTABLISHED BY YOU TO PERPETUATE THE LOCATION OF THIS POINT:
SET 3" ALUMINUM CAP IN RANGE BOX IN CONCRETE FLUSH TO NATURAL GROUND.

State Plane Colorado Central Zone Local Coordinates
N 1737824.350 N 738185.910
E 3251907.690 E 252584.260
Monument Elevation: 5284.43 Combined Project Factor (5000') : 0.99979199

4. SKETCH SHOWING RELATIVE LOCATION OF MONUMENT, ACCESSORIES AND REFERENCE POINTS STATING WHETHER FOUND OR SET, SHOW SUPPORTING AND/OR CONTRADICTIONARY EVIDENCE WHERE APPLICABLE:

- MONUMENT TIES**
- #1 : NAIL W/ CAP (ILLEGIBLE) IN CORNER WOOD FENCE POST - SOUTHEAST SIDE, 2' ABOVE NATURAL GROUND.
 - #2 : NAIL W/ CAP (LS 17666) IN POWER POLE ON SOUTH SIDE, 2' ABOVE NATURAL GROUND.
 - #3 : SECTION CORNER - 3" ALUMINUM CAP IN RANGE BOX - SECTIONS 24, 09, 30, 25.



Stamping on Cap


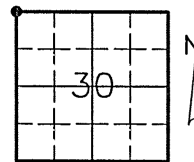
5. CERTIFICATION

This is to certify that I was in responsible charge of the surveying work described in this record and that to the best of my knowledge the information presented herein is true and correct.

Name (Please Print): C. Rey Tenney, PLS
Firm Name: AZTEC CONSULTANTS, inc.
Firm Address: 7200 E. DRY CREEK RD. ENGLEWOOD, CO 80112
Phone: 303-713-1898

6. LOCATION DIAGRAM

1" = 1 Mile



7. SEC 30 T 2S R 64W, 6th. P.M.
COUNTY ADAMS INDEX REF NUMBER 1 - J

**8. SEC _____ T _____ R _____, _____ P.M.
COUNTY _____ INDEX REF NUMBER _____

** To be used only for monuments located on county lines

a. Date of field Work to Establish, Restore or Rehabilitate Monument: December 05, 1998

b. Date Monument was used as Control: _____

(Do not fill in)

RECEIVED AT OFFICE OF THE COUNTY CLERK
_____ COUNTY

BY: _____

DATE: _____

Record to be filed by Index Reference Number Numerically, then Alphabetically, under appropriate Township, Range, and Meridian.

COLORADO LAND SURVEY MONUMENT RECORD

Department of Regulatory Agencies
Board of Registration for Professional Engineers and Professional Land Surveyors
1560 Broadway, Suite 1370, Denver, CO 80202
Phone (303) 894-7788 • Fax (303) 894-7790 • TDD LINE (303) 894-2900X833

REPORT ONE MONUMENT ONLY ON THIS FORM - REPRODUCTION OF THIS FORM IS AUTHORIZED
All items to be filled in by the Land Surveyor using PERMANENT BLACK LETTERING and lines which can be reproduced

1. TYPE OF MONUMENT: SECTION CORNER QUARTER CORNER BENCH MARK OTHER UDFCD BG-2

2. DESCRIPTION OF MONUMENT FOUND:

3. DESCRIPTION OF MONUMENT ESTABLISHED BY YOU TO PERPETUATE THE LOCATION OF THIS POINT:
SET 3" ALUMINUM CAP IN RANGE BOX IN CONCRETE FLUSH TO NATURAL GROUND.

State Plane Colorado Central Zone

Local Coordinates

N 1737706.137

N 738067.672

E 3257395.017

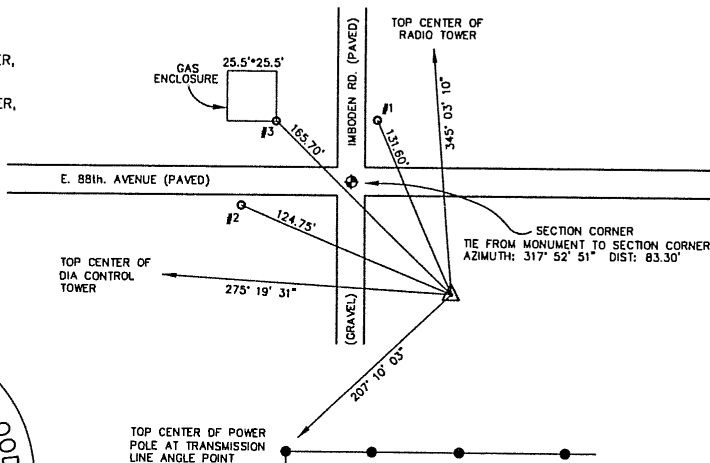
E 258072.729

Monument Elevation: 5343.45

Combined Project Factor (5000') : 0.99979199

4. SKETCH SHOWING RELATIVE LOCATION OF MONUMENT, ACCESSORIES AND REFERENCE POINTS STATING WHETHER FOUND OR SET, SHOW SUPPORTING AND/OR CONTRADICTORY EVIDENCE WHERE APPLICABLE:

- MONUMENT TIES**
- #1 : CL WHITE GAS WARNING POST 4" DIAMETER, 4' HIGH, MEASURED TO TOP OF POST.
 - #2 : CL WHITE GAS WARNING POST 4" DIAMETER, 4' HIGH, MEASURED TO TOP OF POST.
 - #3 : CL TOP OF SOUTHEAST CORNER OF GAS ENCLOSURE



Stamping on Cap

5. CERTIFICATION

This is to certify that I was in responsible charge of the surveying work described in this record and that to the best of my knowledge the information presented herein is true and correct.

Name (Please Print): C. Rey Tenney, PLS


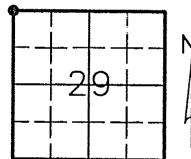
Firm Name: AZTEC CONSULTANTS, inc.

Firm Address: 7200 E. DRY CREEK RD. ENGLEWOOD, CO 80112

Phone: 303-713-1898

6. LOCATION DIAGRAM

1" = 1 Mile



● = Location of Monument Signature/Date through Seal

7. SEC 29 T 2S R 64W, 6th. P.M.
COUNTY ADAMS INDEX REF NUMBER 5 - J

**8. SEC _____ T _____ R _____, _____ P.M.
COUNTY _____ INDEX REF NUMBER _____

** To be used only for monuments located on county lines

a. Date of field Work to Establish, Restore or Rehabilitate Monument: December 05, 1998

b. Date Monument was used as Control: _____

(Do not fill in)

RECEIVED AT OFFICE OF THE COUNTY CLERK
_____ COUNTY

BY: _____

DATE: _____

Record to be filed by Index Reference Number Numerically, then Alphabetically, under appropriate Township, Range, and Meridian.

COLORADO LAND SURVEY MONUMENT RECORD

Department of Regulatory Agencies
Board of Registration for Professional Engineers and Professional Land Surveyors
1560 Broadway, Suite 1370, Denver, CO 80202
Phone (303) 894-7788 • Fax (303) 894-7790 • TDD LINE (303) 894-2900X833

REPORT ONE MONUMENT ONLY ON THIS FORM - REPRODUCTION OF THIS FORM IS AUTHORIZED
All items to be filled in by the Land Surveyor using **PERMANENT BLACK LETTERING** and lines which can be reproduced

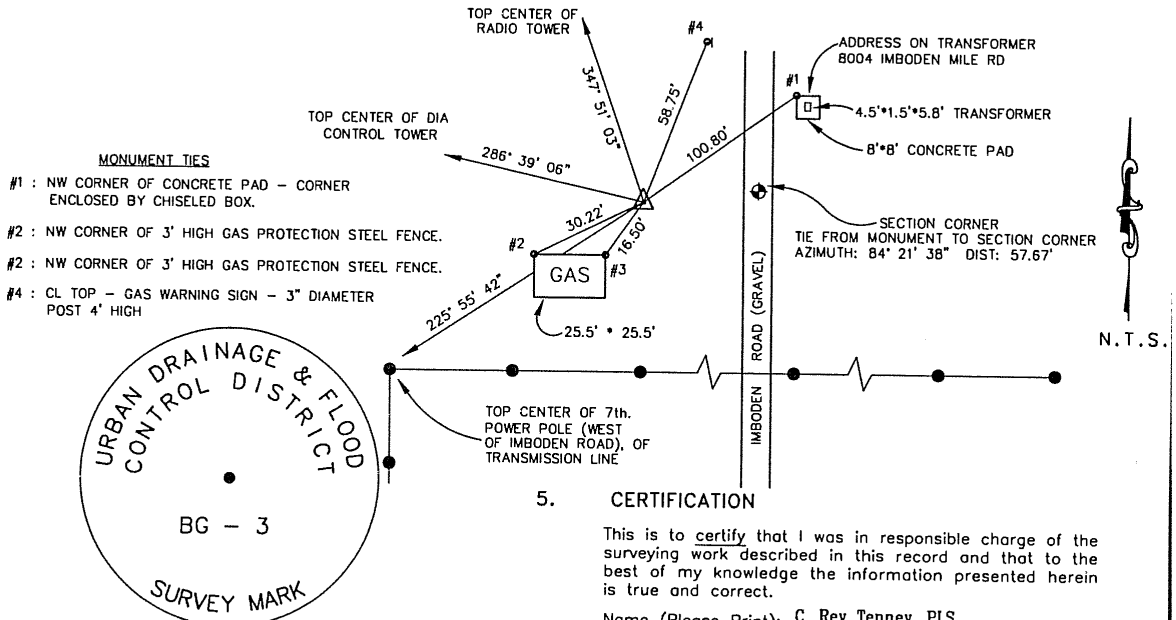
1. TYPE OF MONUMENT: SECTION CORNER QUARTER CORNER BENCH MARK OTHER **UDFCD BG-3**

2. DESCRIPTION OF MONUMENT FOUND:

3. DESCRIPTION OF MONUMENT ESTABLISHED BY YOU TO PERPETUATE THE LOCATION OF THIS POINT:
SET 3" ALUMINUM CAP IN RANGE BOX IN CONCRETE FLUSH TO NATURAL GROUND.

State Plane Colorado Central Zone Local Coordinates
N 1732475.626 N 732836.073
E 3257345.456 E 258023.157
Monument Elevation: 5329.44 Combined Project Factor (5000') : 0.99979199

4. SKETCH SHOWING RELATIVE LOCATION OF MONUMENT, ACCESSORIES AND REFERENCE POINTS STATING WHETHER FOUND OR SET, SHOW SUPPORTING AND/OR CONTRADICTORY EVIDENCE WHERE APPLICABLE:



Stamping on Cap


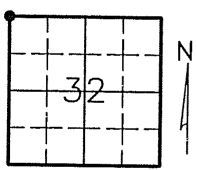
5. CERTIFICATION

This is to certify that I was in responsible charge of the surveying work described in this record and that to the best of my knowledge the information presented herein is true and correct.

Name (Please Print): C. Rey Tenney, PLS
Firm Name: AZTEC CONSULTANTS, inc.
Firm Address: 7200 E. DRY CREEK RD. ENGLEWOOD, CO 80112
Phone: 303-713-1898

6. LOCATION DIAGRAM

1" = 1 Mile



● = Location of Monument Signature/Date through Seal

7. SEC 32 T 2S R 64W 6th. P.M.
COUNTY ADAMS INDEX REF NUMBER 5 - E

**8. SEC _____ T _____ R _____ P.M.
COUNTY _____ INDEX REF NUMBER _____

** To be used only for monuments located on county lines

(Do not fill in)

RECEIVED AT OFFICE OF THE COUNTY CLERK
_____ COUNTY

BY: _____
DATE: _____

Record to be filed by Index Reference Number Numerically, then Alphabetically, under appropriate Township, Range, and Meridian.

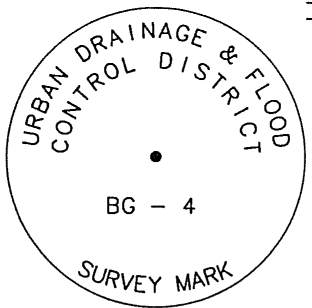
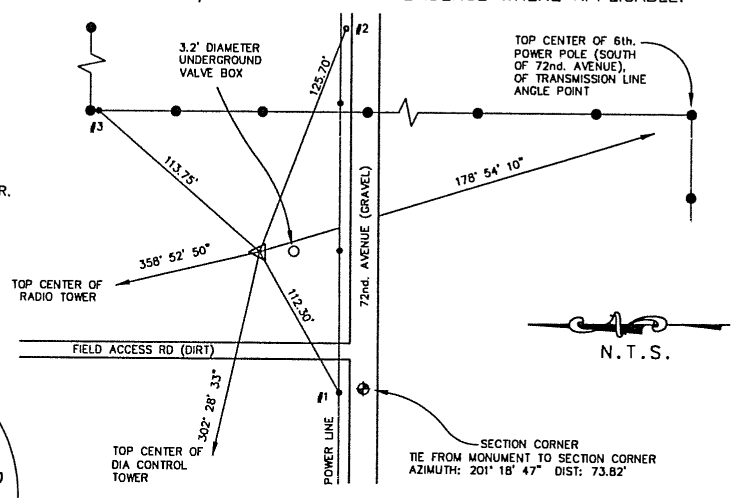
COLORADO LAND SURVEY MONUMENT RECORD

Department of Regulatory Agencies
 Board of Registration for Professional Engineers and Professional Land Surveyors
 1560 Broadway, Suite 1370, Denver, CO 80202
 Phone (303) 894-7788 * Fax (303) 894-7790 * TDD LINE (303) 894-2900X833

REPORT ONE MONUMENT ONLY ON THIS FORM - REPRODUCTION OF THIS FORM IS AUTHORIZED
 All items to be filled in by the Land Surveyor using PERMANENT BLACK LETTERING and lines which can be reproduced

1. TYPE OF MONUMENT: SECTION CORNER QUARTER CORNER BENCH MARK OTHER UDFCD BG-4
2. DESCRIPTION OF MONUMENT FOUND:
3. DESCRIPTION OF MONUMENT ESTABLISHED BY YOU TO PERPETUATE THE LOCATION OF THIS POINT:
 SET 3" ALUMINUM CAP IN RANGE BOX IN CONCRETE FLUSH TO NATURAL GROUND.
 State Plane Colorado Central Zone Local Coordinates
 N 1727311.336 N 727670.709
 E 3252046.901 E 252723.500
 Monument Elevation: 5402.81 Combined Project Factor (5000') : 0.99979199
4. SKETCH SHOWING RELATIVE LOCATION OF MONUMENT, ACCESSORIES AND REFERENCE POINTS STATING WHETHER FOUND OR SET, SHOW SUPPORTING AND/OR CONTRADICTORY EVIDENCE WHERE APPLICABLE:

- MONUMENT TIES**
- #1 : WASHER "CITY OF AURORA" IN POWER POLE 2' ABOVE NATURAL GROUND ON NORTH SIDE OF POLE.
 - #2 : CL IRON POST, 1" IN DIAMETER, 0.6' ABOVE NATURAL GROUND.
 - #3 : CL OF BOLT AT BASE OF TRANSMISSION TOWER. BOLT IS ON SOUTH SIDE, STAMPED "COA BM AF - 150A 1981".


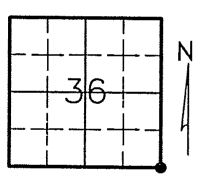


Stamping on Cap

5. CERTIFICATION
 This is to certify that I was in responsible charge of the surveying work described in this record and that to the best of my knowledge the information presented herein is true and correct.
 Name (Please Print): C. Rey Tenney, PLS
 Firm Name: AZTEC CONSULTANTS, inc.
 Firm Address: 7200 E. DRY CREEK RD. ENGLEWOOD, CO 80112
 Phone: 303-713-1898

- a. Date of field work to Establish, Restore or Rehabilitate Monument: December 05, 1998
- b. Date Monument was used as Control: _____

6. LOCATION DIAGRAM
 1" = 1 Mile



(Do not fill in)

RECEIVED AT OFFICE OF THE COUNTY CLERK
 _____ COUNTY

BY: _____
 DATE: _____

Record to be filed by Index Reference Number Numerically, then Alphabetically, under appropriate Township, Range, and Meridian.

● = Location of Monument Signature/Date through Seal

7. SEC 36 T 2S R 65W 6th. P.M.
 COUNTY ADAMS INDEX REF NUMBER 25 - A

**8. SEC _____ T _____ R _____ P.M.
 COUNTY _____ INDEX REF NUMBER _____

** To be used only for monuments located on county lines
 Rev.04/97

COLORADO LAND SURVEY MONUMENT RECORD

Department of Regulatory Agencies
Board of Registration for Professional Engineers and Professional Land Surveyors
1560 Broadway, Suite 1370, Denver, CO 80202
Phone (303) 894-7788 • Fax (303) 894-7790 • TDD LINE (303) 894-2900X833

REPORT ONE MONUMENT ONLY ON THIS FORM - REPRODUCTION OF THIS FORM IS AUTHORIZED
All items to be filled in by the Land Surveyor using PERMANENT BLACK LETTERING and lines which can be reproduced

1. TYPE OF MONUMENT: SECTION CORNER QUARTER CORNER BENCH MARK OTHER UDFCD BG-5

2. DESCRIPTION OF MONUMENT FOUND:


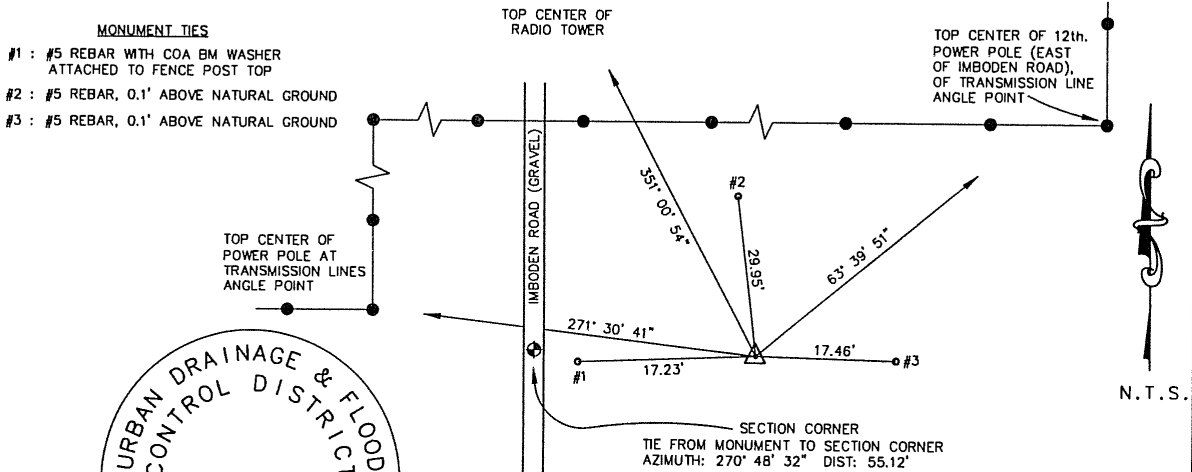
3. DESCRIPTION OF MONUMENT ESTABLISHED BY YOU TO PERPETUATE THE LOCATION OF THIS POINT:
SET 3" ALUMINUM CAP IN RANGE BOX IN CONCRETE FLUSH TO NATURAL GROUND.

State Plane Colorado Central Zone
N 1721985.702
E 3257490.479

Local Coordinates
N 722343.967
E 258168.211

Monument Elevation: 5371.03 Combined Project Factor (5000') : 0.99979199

4. SKETCH SHOWING RELATIVE LOCATION OF MONUMENT, ACCESSORIES AND REFERENCE POINTS STATING WHETHER FOUND OR SET, SHOW SUPPORTING AND/OR CONTRADICTORY EVIDENCE WHERE APPLICABLE:



Stamping on Cap

5. CERTIFICATION

This is to certify that I was in responsible charge of the surveying work described in this record and that to the best of my knowledge the information presented herein is true and correct.

Name (Please Print): C. Rey Tenney, PLS


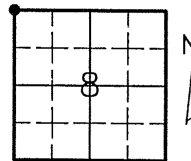
Firm Name: AZTEC CONSULTANTS, inc.

Firm Address: 7200 E. DRY CREEK RD. ENGLEWOOD, CO 80112

Phone: 303-713-1898

6. LOCATION DIAGRAM

1" = 1 Mile



● = Location of Monument Signature/Date through Seal

7. SEC 8 T 3S R 64W 6th. P.M.
COUNTY ADAMS INDEX REF NUMBER 5 - R

**8. SEC _____ T _____ R _____ P.M.
COUNTY _____ INDEX REF NUMBER _____

** To be used only for monuments located on county lines

a. Date of field Work to Establish, Restore or Rehabilitate Monument: December 05, 1998

b. Date Monument was used as Control: _____

(Do not fill in)

RECEIVED AT OFFICE OF THE COUNTY CLERK
_____ COUNTY

BY: _____

DATE: _____

Record to be filed by Index Reference Number
Numerically, then Alphabetically, under
appropriate Township, Range, and Meridian.

COLORADO LAND SURVEY MONUMENT RECORD

Department of Regulatory Agencies
Board of Registration for Professional Engineers and Professional Land Surveyors
1560 Broadway, Suite 1370, Denver, CO 80202
Phone (303) 894-7788 • Fax (303) 894-7790 • TDD LINE (303) 894-2900X833

REPORT ONE MONUMENT ONLY ON THIS FORM - REPRODUCTION OF THIS FORM IS AUTHORIZED
All items to be filled in by the Land Surveyor using PERMANENT BLACK LETTERING and lines which can be reproduced

1. TYPE OF MONUMENT: SECTION CORNER QUARTER CORNER BENCH MARK OTHER UDFCD BG-6

2. DESCRIPTION OF MONUMENT FOUND:

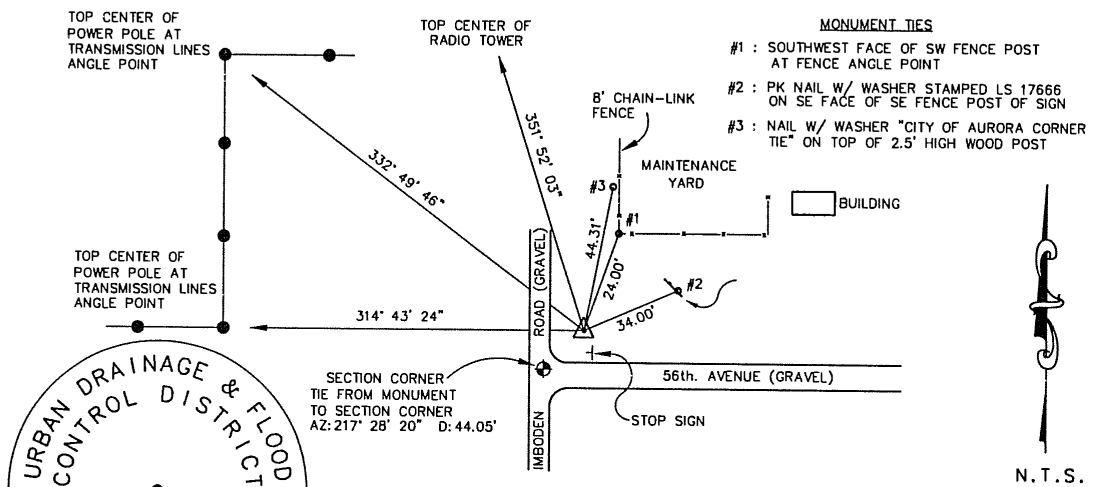
3. DESCRIPTION OF MONUMENT ESTABLISHED BY YOU TO PERPETUATE THE LOCATION OF THIS POINT:
SET 3" ALUMINUM CAP IN RANGE BOX IN CONCRETE FLUSH TO NATURAL GROUND.

State Plane Colorado Central Zone
N 1716733.043
E 3257578.052

Local Coordinates
N 717090.215
E 258255.802

Monument Elevation: 5403.92 Combined Project Factor (5000') : 0.99979199

4. SKETCH SHOWING RELATIVE LOCATION OF MONUMENT, ACCESSORIES AND REFERENCE POINTS STATING WHETHER FOUND OR SET, SHOW SUPPORTING AND/OR CONTRADICTIONARY EVIDENCE WHERE APPLICABLE:




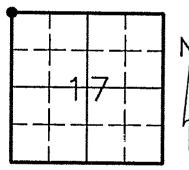
5. CERTIFICATION

This is to certify that I was in responsible charge of the surveying work described in this record and that to the best of my knowledge the information presented herein is true and correct.

Name (Please Print): C. Rey Tenney, PLS
Firm Name: AZTEC CONSULTANTS, inc.
Firm Address: 7200 E. DRY CREEK RD. ENGLEWOOD, CO 80112
Phone: 303-713-1898

6. LOCATION DIAGRAM

1" = 1 Mile



● = Location of Monument Signature/Date through Seal

7. SEC 17 T 3S R 64W, 6th. P.M.
COUNTY ADAMS INDEX REF NUMBER 5 - R

**8. SEC _____ T _____ R _____, _____ P.M.
COUNTY _____ INDEX REF NUMBER _____

** To be used only for monuments located on county lines

a. Date of field Work to Establish, Restore or Rehabilitate Monument: December 05, 1998
b. Date Monument was used as Control: _____

(Do not fill in)

RECEIVED AT OFFICE OF THE COUNTY CLERK
_____ COUNTY

BY: _____
DATE: _____

Record to be filed by Index Reference Number Numerically, then Alphabetically, under appropriate Township, Range, and Meridian.

COLORADO LAND SURVEY MONUMENT RECORD

Department of Regulatory Agencies
Board of Registration for Professional Engineers and Professional Land Surveyors
1560 Broadway, Suite 1370, Denver, CO 80202
Phone (303) 894-7788 * Fax (303) 894-7790 * TDD LINE (303) 894-2900X833

REPORT ONE MONUMENT ONLY ON THIS FORM - REPRODUCTION OF THIS FORM IS AUTHORIZED
All items to be filled in by the Land Surveyor using PERMANENT BLACK LETTERING and lines which can be reproduced

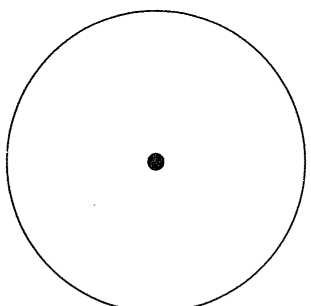
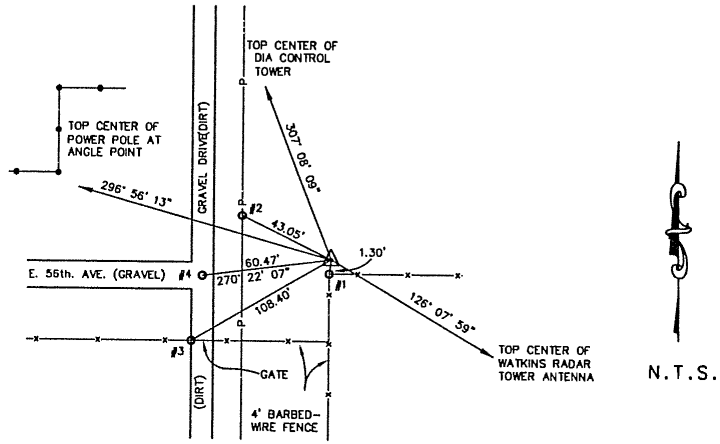
1. TYPE OF MONUMENT: SECTION CORNER QUARTER CORNER BENCH MARK OTHER **UDFCD BG-7**

2. DESCRIPTION OF MONUMENT FOUND:
3" BRASS CAP 0.3' ABOVE NATURAL GROUND.

3. DESCRIPTION OF MONUMENT ESTABLISHED BY YOU TO PERPETUATE THE LOCATION OF THIS POINT:
State Plane Colorado Central Zone Local Coordinates
N 1716650.389 N 717007.544
E 3262904.460 E 263583.318
Monument Elevation: 5439.95 Combined Project Factor (5000') : 0.99979199

4. SKETCH SHOWING RELATIVE LOCATION OF MONUMENT, ACCESSORIES AND REFERENCE POINTS STATING WHETHER FOUND OR SET, SHOW SUPPORTING AND/OR CONTRADICTORY EVIDENCE WHERE APPLICABLE:

- MONUMENT TIES**
- #1 : RAILROAD SPIKE IN FENCE POST AT ANGLE POINT ON NORTH SIDE.
 - #2 : NAIL W/ WASHER 'CITY OF AURORA CORNER TIE', ON NORTHWEST SIDE OF POWER POLE.
 - #3 : SPIKE IN FENCE POST AT WEST END OF GATE - SPIKE ON WEST SIDE OF POST.
 - #4 : SECTION CORNER - 3" ALUMINUM CAP 0.5' BELOW ROAD SURFACE. SECTIONS 8, 9, 16, 17.



Stamping on Cap


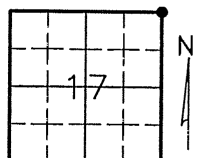
5. CERTIFICATION

This is to certify that I was in responsible charge of the surveying work described in this record and that to the best of my knowledge the information presented herein is true and correct.

Name (Please Print): C. Rey Tenney, PLS
Firm Name: AZTEC CONSULTANTS, inc.
Firm Address: 7200 E. DRY CREEK RD. ENGLEWOOD, CO 80112
Phone: 303-713-1898

6. LOCATION DIAGRAM

1" = 1 Mile



● = Location of Monument Signature/Date through Seal

7. SEC. 17 T. 3S R. 64W, 6th. P.M.
COUNTY ADAMS INDEX REF NUMBER 9 - R

**8. SEC. _____ T. _____ R. _____, _____ P.M.
COUNTY _____ INDEX REF NUMBER _____

** To be used only for monuments located on county lines

a. Date of field Work to Establish, Restore or Rehabilitate Monument: December 05, 1998
b. Date Monument was used as Control: _____

(Do not fill in)

RECEIVED AT OFFICE OF THE COUNTY CLERK
_____ COUNTY

BY: _____
DATE: _____

Record to be filed by Index Reference Number Numerically, then Alphabetically, under appropriate Township, Range, and Meridian.

COLORADO LAND SURVEY MONUMENT RECORD

Department of Regulatory Agencies
 Board of Registration for Professional Engineers and Professional Land Surveyors
 1560 Broadway, Suite 1370, Denver, CO 80202
 Phone (303) 894-7788 • Fax (303) 894-7790 • TDD LINE (303) 894-2900X833

REPORT ONE MONUMENT ONLY ON THIS FORM - REPRODUCTION OF THIS FORM IS AUTHORIZED
 All items to be filled in by the Land Surveyor using *PERMANENT BLACK LETTERING* and lines which can be reproduced


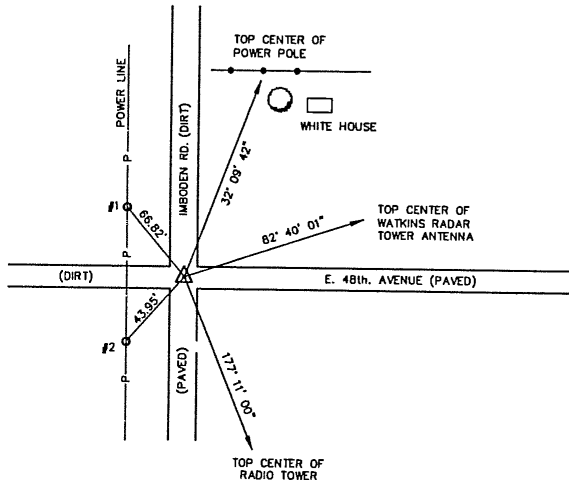
1. TYPE OF MONUMENT: SECTION CORNER QUARTER CORNER BENCH MARK OTHER **UDFCB BG-8**

2. DESCRIPTION OF MONUMENT FOUND:
 3" ALUMINUM CAP FLUSH WITH ASPHALT.

3. DESCRIPTION OF MONUMENT ESTABLISHED BY YOU TO PERPETUATE THE LOCATION OF THIS POINT:
 State Plane Colorado Central Zone Local Coordinates
 N 1711420.686 E 711776.753
 E 3257605.378 E 251885.015
 Monument Elevation: 5438.40 Combined Project Factor (5000') : 0.99979199

4. SKETCH SHOWING RELATIVE LOCATION OF MONUMENT, ACCESSORIES AND REFERENCE POINTS STATING WHETHER FOUND OR SET, SHOW SUPPORTING AND/OR CONTRADICTORY EVIDENCE WHERE APPLICABLE:

- MONUMENT TIES**
 #1 : PK NAIL W/ WASHER LS 10717
 IN EAST SIDE OF POWER POLE.
 #2 : PK NAIL IN SOUTH SIDE
 SIDE OF PWER POLE.



Stamping on Cap

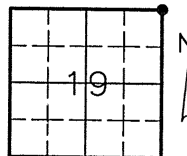
5. **CERTIFICATION**

This is to certify that I was in responsible charge of the surveying work described in this record and that to the best of my knowledge the information presented herein is true and correct.

Name (Please Print): C. Rey Tenney, PLS
 Firm Name: AZTEC CONSULTANTS, inc.
 Firm Address: 7200 E. DRY CREEK RD. ENGLEWOOD, CO 80112
 Phone: 303-713-1898

6. **LOCATION DIAGRAM**

1" = 1 Mile



● = Location of Monument Signature/Date through Seal

7. SEC. 19 T. 3S R. 64W 6th. P.M.
 COUNTY ADAMS INDEX REF NUMBER 5 - N

**8. SEC. _____ T. _____ R. _____ P.M.
 COUNTY _____ INDEX REF NUMBER _____

** To be used only for monuments located on county lines

a. Date of field Work to Establish, Restore or Rehabilitate Monument: December 05, 1998
 b. Date Monument was used as Control: _____

(Do not fill in)

RECEIVED AT OFFICE OF THE COUNTY CLERK
 _____ COUNTY

BY: _____

DATE: _____

Record to be filed by Index Reference Number
Numerically, then Alphabetically, under
 appropriate Township, Range, and Meridian.

COLORADO LAND SURVEY MONUMENT RECORD

Department of Regulatory Agencies
Board of Registration for Professional Engineers and Professional Land Surveyors
1560 Broadway, Suite 1370, Denver, CO 80202
Phone (303) 894-7788 * Fax (303) 894-7790 * TDD LINE (303) 894-2900X833

REPORT ONE MONUMENT ONLY ON THIS FORM - REPRODUCTION OF THIS FORM IS AUTHORIZED
All items to be filled in by the Land Surveyor using PERMANENT BLACK LETTERING and lines which can be reproduced

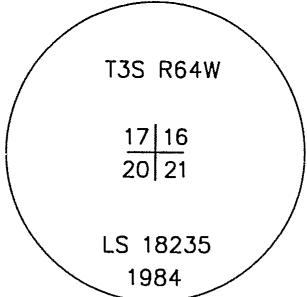
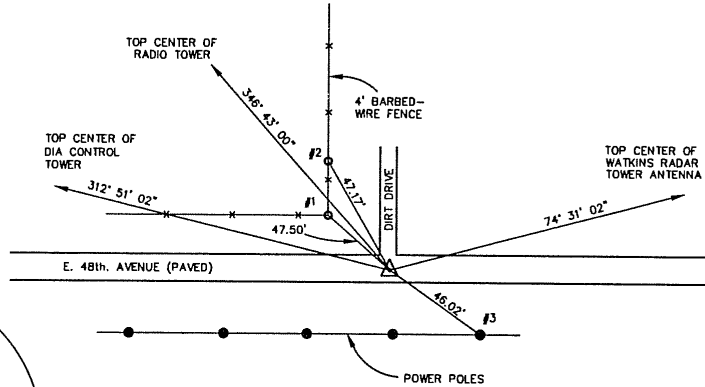
1. TYPE OF MONUMENT: SECTION CORNER QUARTER CORNER BENCH MARK OTHER **UDFCD BG-9**

2. DESCRIPTION OF MONUMENT FOUND:
3" ALUMINUM CAP FLUSH IN ASPHALT ROAD.

3. DESCRIPTION OF MONUMENT ESTABLISHED BY YOU TO PERPETUATE THE LOCATION OF THIS POINT:
State Plane Colorado Central Zone Local Coordinates
N 1711361.557 N 711717.611
E 3262889.372 E 263568.227
Monument Elevation: 5468.90 Combined Project Factor (5000') : 0.99979199

4. SKETCH SHOWING RELATIVE LOCATION OF MONUMENT, ACCESSORIES AND REFERENCE POINTS STATING WHETHER FOUND OR SET, SHOW SUPPORTING AND/OR CONTRADICTORY EVIDENCE WHERE APPLICABLE:

- MONUMENT TIES**
- #1 : "CITY OF AURORA CORNER TIE"
ALUM. TAG ON TOP OF FENCE POST.
 - #2 : "CITY OF AURORA CORNER TIE"
ALUM. TAG ON TOP OF FENCE POST.
 - #3 : "CITY OF AURORA CORNER TIE"
ALUM. TAG ON NORTH SIDE OF
POWER POLE.




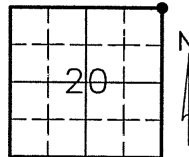
Stamping on Cap

5. CERTIFICATION

This is to certify that I was in responsible charge of the surveying work described in this record and that to the best of my knowledge the information presented herein is true and correct.

Name (Please Print): C. Rey Tenney, PLS
Firm Name: AZTEC CONSULTANTS, inc.
Firm Address: 7200 E. DRY CREEK RD. ENGLEWOOD, CO 80112
Phone: 303-713-1898

6. LOCATION DIAGRAM 1" = 1 Mile



● = Location of Monument Signature/Date through Seal

7. SEC 20 T 3S R 64W, 6th. P.M.
COUNTY ADAMS INDEX REF NUMBER 9 - N

**8. SEC _____ T _____ R _____, _____ P.M.
COUNTY _____ INDEX REF NUMBER _____

** To be used only for monuments located on county lines

(Do not fill in)

RECEIVED AT OFFICE OF THE COUNTY CLERK
_____ COUNTY

BY: _____
DATE: _____

Record to be filed by Index Reference Number
Numerically, then Alphabetically, under
appropriate Township, Range, and Meridian.

COLORADO LAND SURVEY MONUMENT RECORD

Department of Regulatory Agencies
Board of Registration for Professional Engineers and Professional Land Surveyors
1560 Broadway, Suite 1370, Denver, CO 80202
Phone (303) 894-7788 • Fax (303) 894-7790 • TDD LINE (303) 894-2900X833

REPORT ONE MONUMENT ONLY ON THIS FORM - REPRODUCTION OF THIS FORM IS AUTHORIZED
All items to be filled in by the Land Surveyor using PERMANENT BLACK LETTERING and lines which can be reproduced

UDFCD BG-10

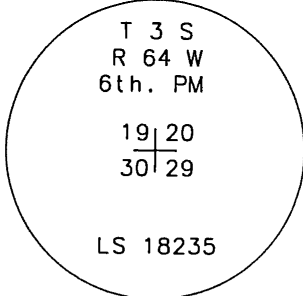

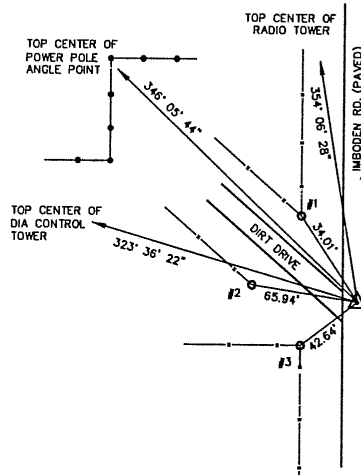
1. TYPE OF MONUMENT: SECTION CORNER QUARTER CORNER BENCH MARK OTHER

2. DESCRIPTION OF MONUMENT FOUND:
3" ALUMINUM CAP FLUSH WITH ASPHALT.

3. DESCRIPTION OF MONUMENT ESTABLISHED BY YOU TO PERPETUATE THE LOCATION OF THIS POINT:
State Plane Colorado Central Zone Local Coordinates
N 1706124.595 N 706479.560
E 3257654.364 E 258332.130
Monument Elevation: 5570.44 Combined Project Factor (5000') : 0.99979199

4. SKETCH SHOWING RELATIVE LOCATION OF MONUMENT, ACCESSORIES AND REFERENCE POINTS STATING WHETHER FOUND OR SET, SHOW SUPPORTING AND/OR CONTRADICTORY EVIDENCE WHERE APPLICABLE:

- MONUMENT TIES**
- #1 : NAIL WITH CAP IN WOOD FENCE POST AT ANGLE POINT.
 - #2 : PK NAIL IN TOP OF WOOD FENCE POST AT ANGLE POINT.
 - #2 : PK NAIL IN SIDE OF WOOD FENCE POST AT ANGLE POINT.



Stamping on Cap


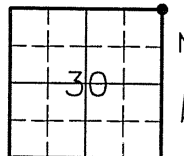
5. CERTIFICATION

This is to certify that I was in responsible charge of the surveying work described in this record and that to the best of my knowledge the information presented herein is true and correct.

Name (Please Print): C. Rey Tenney, PLS
Firm Name: AZTEC CONSULTANTS, inc.
Firm Address: 7200 E. DRY CREEK RD. ENGLEWOOD, CO 80112
Phone: 303-713-1898

6. LOCATION DIAGRAM

1" = 1 Mile



● = Location of Monument Signature/Date through Seal

7. SEC 30 T 3S R 64W 6th. P.M.
COUNTY ADAMS INDEX REF NUMBER 5 - J

**8. SEC _____ T _____ R _____ P.M.
COUNTY _____ INDEX REF NUMBER _____

** To be used only for monuments located on county lines

a. Date of field Work to Establish, Restore or Rehabilitate Monument: December 05, 1998

b. Date Monument was used as Control: _____

(Do not fill in)

RECEIVED AT OFFICE OF THE COUNTY CLERK
_____ COUNTY

BY: _____
DATE: _____

Record to be filed by Index Reference Number Numerically, then Alphabetically, under appropriate Township, Range, and Meridian.

COLORADO LAND SURVEY MONUMENT RECORD

Department of Regulatory Agencies
Board of Registration for Professional Engineers and Professional Land Surveyors
1560 Broadway, Suite 1370, Denver, CO 80202
Phone (303) 894-7788 • Fax (303) 894-7790 • TDD LINE (303) 894-2900X833

REPORT ONE MONUMENT ONLY ON THIS FORM - REPRODUCTION OF THIS FORM IS AUTHORIZED
All items to be filled in by the Land Surveyor using PERMANENT BLACK LETTERING and lines which can be reproduced

1. TYPE OF MONUMENT: SECTION CORNER QUARTER CORNER BENCH MARK OTHER UDFCD BG11

2. DESCRIPTION OF MONUMENT FOUND:

3. DESCRIPTION OF MONUMENT ESTABLISHED BY YOU TO PERPETUATE THE LOCATION OF THIS POINT:
SET 3" ALUMINUM CAP IN RANGE BOX IN CONCRETE FLUSH TO NATURAL GROUND.

State Plane Colorado Central Zone
N 1706051.500
E 3263015.570

Local Coordinates
N 706406.450
E 263694.451

Monument Elevation: 5564.99 Combined Project Factor (5000') : 0.99979199

4. SKETCH SHOWING RELATIVE LOCATION OF MONUMENT, ACCESSORIES AND REFERENCE POINTS STATING WHETHER FOUND OR SET, SHOW SUPPORTING AND/OR CONTRADICTORY EVIDENCE WHERE APPLICABLE:

House Address:
37777 48th. AVENUE

Front Range Airport ↗

TOP CENTER OF
DIA CONTROL TOWER

48th. AVENUE (PAVED)

HOUSE

BARN

TOP CENTER OF
RADIO TOWER

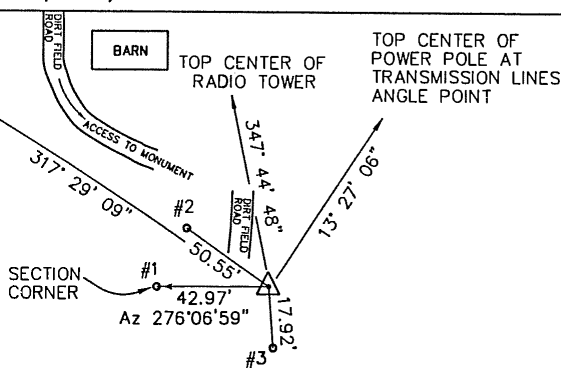
TOP CENTER OF
POWER POLE AT
TRANSMISSION LINES
ANGLE POINT

MONUMENT TIES

- #1 : SECTION CORNER, SECTIONS 20, 21, 28, 29.
2 1/2" ALUMINUM CAP LS 5112, 1997
- #2 : 3" ALUMINUM CAP 0.2' ABOVE
NATURAL GROUND - NO MARKINGS
- #3 : #5 REBAR 0.1' ABOVE NATURAL GROUND



Stamping on Cap



N.T.S.

5. CERTIFICATION

This is to certify that I was in responsible charge of the surveying work described in this record and that to the best of my knowledge the information presented herein is true and correct.

Name (Please Print): C. Rey Tenney, PLS


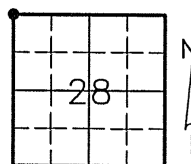
Firm Name: AZTEC CONSULTANTS, inc.

Firm Address: 7200 E. DRY CREEK RD. ENGLEWOOD, CO 80112

Phone: 303-713-1898

6. LOCATION DIAGRAM

1" = 1 Mile



● = Location of Monument Signature/Date through Seal

7. SEC 28 T 3S R 64W, 6th. P.M.
COUNTY ADAMS INDEX REF NUMBER 9 - J

**8. SEC _____ T _____ R _____, _____ P.M.
COUNTY _____ INDEX REF NUMBER _____

** To be used only for monuments located on county lines

a. Date of field Work to Establish, Restore or Rehabilitate Monument: December 05, 1998

b. Date Monument was used as Control: _____

(Do not fill in)

RECEIVED AT OFFICE OF THE COUNTY CLERK

COUNTY _____

BY: _____
DATE: _____

Record to be filed by Index Reference Number Numerically, then Alphabetically, under appropriate Township, Range, and Meridian.

COLORADO LAND SURVEY MONUMENT RECORD

Department of Regulatory Agencies
Board of Registration for Professional Engineers and Professional Land Surveyors
1560 Broadway, Suite 1370, Denver, CO 80202
Phone (303) 894-7788 • Fax (303) 894-7790 • TDD LINE (303) 894-2900X833

REPORT ONE MONUMENT ONLY ON THIS FORM - REPRODUCTION OF THIS FORM IS AUTHORIZED
All items to be filled in by the Land Surveyor using PERMANENT BLACK LETTERING and lines which can be reproduced

1. TYPE OF MONUMENT: [] SECTION CORNER [] QUARTER CORNER [] BENCH MARK [X] OTHER UDFCD GC-1

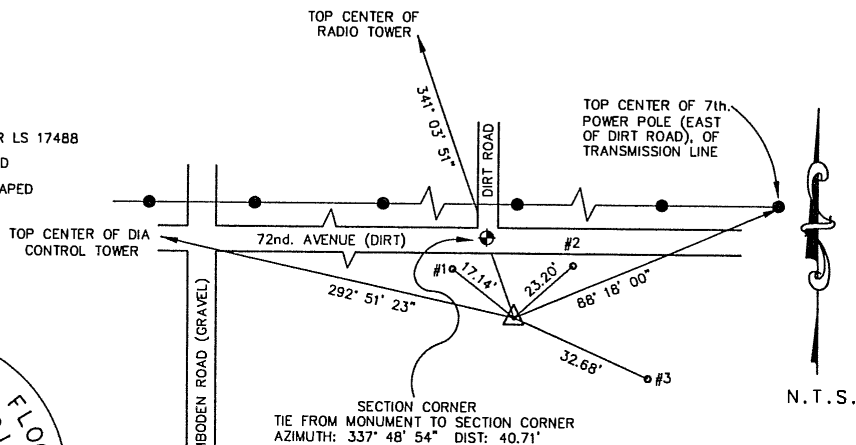
2. DESCRIPTION OF MONUMENT FOUND:

3. DESCRIPTION OF MONUMENT ESTABLISHED BY YOU TO PERPETUATE THE LOCATION OF THIS POINT:
SET 3" ALUMINUM CAP IN RANGE BOX IN CONCRETE FLUSH TO NATURAL GROUND.

State Plane Colorado Central Zone Local Coordinates
N 1727117.266 N 727476.598
E 3262759.181 E 263438.009
Monument Elevation: 5391.20 Combined Project Factor (5000') : 0.99979199

4. SKETCH SHOWING RELATIVE LOCATION OF MONUMENT, ACCESSORIES AND REFERENCE POINTS STATING WHETHER FOUND OR SET, SHOW SUPPORTING AND/OR CONTRADICTIONARY EVIDENCE WHERE APPLICABLE:

- MONUMENT TIES
#1 : 1 1/2" ALUMINUM CAP - GREINER ENGR LS 17488
#2 : #5 REBAR, 0.1' ABOVE NATURAL GROUND
#3 : WASHER LS 17666 ATTACHED TO 'J' SHAPED GAS VALVE.



Stamping on Cap

5. CERTIFICATION

This is to certify that I was in responsible charge of the surveying work described in this record and that to the best of my knowledge the information presented herein is true and correct.

Name (Please Print): C. Rey Tenney, PLS


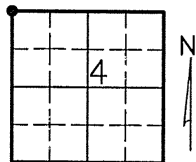
Firm Name: AZTEC CONSULTANTS, inc.

Firm Address: 7200 E. DRY CREEK RD. ENGLEWOOD, CO 80112

Phone: 303-713-1896

6. LOCATION DIAGRAM

1" = 1 Mile



● = Location of Monument Signature/Date through Seal

7. SEC 4 T 3S R 64W 6th P.M. COUNTY ADAMS INDEX REF NUMBER 9 - Z

**8. SEC T R P.M. COUNTY INDEX REF NUMBER

** To be used only for monuments located on county lines

a. Date of field Work to Establish, Restore or Rehabilitate Monument: December 05, 1998

b. Date Monument was used as Control:

(Do not fill in)

RECEIVED AT OFFICE OF THE COUNTY CLERK
COUNTY
BY:
DATE:
Record to be filed by Index Reference Number Numerically, then Alphabetically, under appropriate Township, Range, and Meridian.

COLORADO LAND SURVEY MONUMENT RECORD

Department of Regulatory Agencies
Board of Registration for Professional Engineers and Professional Land Surveyors
1560 Broadway, Suite 1370, Denver, CO 80202
Phone (303) 894-7788 • Fax (303) 894-7790 • TDD LINE (303) 894-2900X833

REPORT ONE MONUMENT ONLY ON THIS FORM - REPRODUCTION OF THIS FORM IS AUTHORIZED
All items to be filled in by the Land Surveyor using PERMANENT BLACK LETTERING and lines which can be reproduced

1. TYPE OF MONUMENT: SECTION CORNER QUARTER CORNER BENCH MARK OTHER UDFCD GC-2

2. DESCRIPTION OF MONUMENT FOUND:

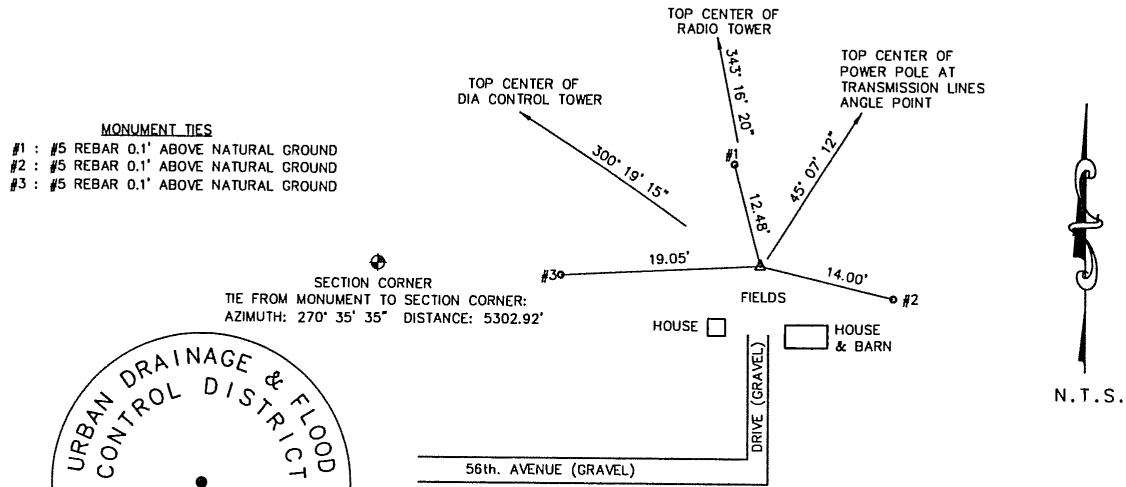
3. DESCRIPTION OF MONUMENT ESTABLISHED BY YOU TO PERPETUATE THE LOCATION OF THIS POINT:
SET 3" ALUMINUM CAP IN RANGE BOX IN CONCRETE FLUSH TO NATURAL GROUND.

State Plane Colorado Central Zone
N 1721931.596
E 3262738.065

Local Coordinates
N 722289.850
E 263416.888

Monument Elevation: 5413.11 Combined Project Factor (5000') : 0.99979199

4. SKETCH SHOWING RELATIVE LOCATION OF MONUMENT, ACCESSORIES AND REFERENCE POINTS STATING WHETHER FOUND OR SET, SHOW SUPPORTING AND/OR CONTRADICTORY EVIDENCE WHERE APPLICABLE:



Stamping on Cap

5. CERTIFICATION

This is to certify that I was in responsible charge of the surveying work described in this record and that to the best of my knowledge the information presented herein is true and correct.

Name (Please Print): C. Rey Tenney, PLS


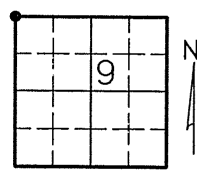
Firm Name: AZTEC CONSULTANTS, inc.

Firm Address: 7200 E. DRY CREEK RD. ENGLEWOOD, CO 80112

Phone: 303-713-1898

6. LOCATION DIAGRAM

1" = 1 Mile



● = Location of Monument Signature/Date through Seal

7. SEC 9 T 3S R 64W, 6th. P.M.
COUNTY ADAMS INDEX REF NUMBER 9 - V

**8. SEC _____ T _____ R _____, _____ P.M.
COUNTY _____ INDEX REF NUMBER _____

** To be used only for monuments located on county lines

(Do not fill in)

RECEIVED AT OFFICE OF THE COUNTY CLERK

COUNTY _____

BY: _____
DATE: _____

Record to be filed by Index Reference Number Numerically, then Alphabetically, under appropriate Township, Range, and Meridian.

COLORADO LAND SURVEY MONUMENT RECORD

Department of Regulatory Agencies
Board of Registration for Professional Engineers and Professional Land Surveyors
1560 Broadway, Suite 1370, Denver, Co 80202
Phone (303) 894-7788 • Fax (303) 894-7790 • TDD Line (303) 894-2900x633

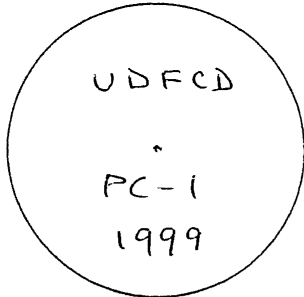
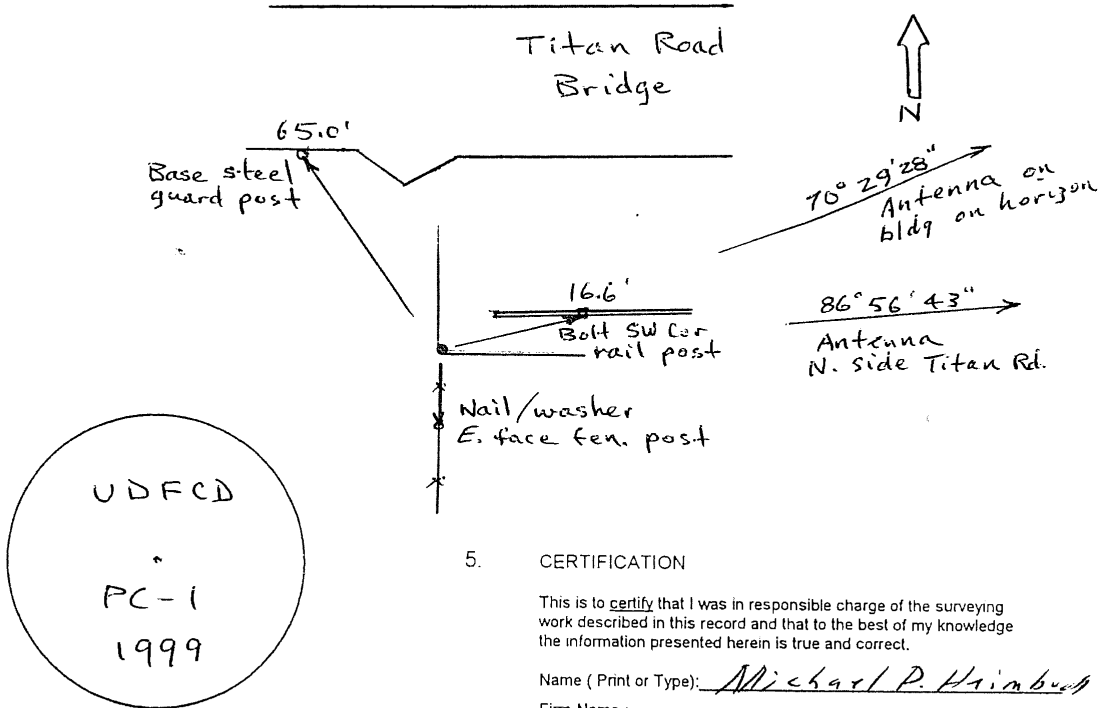
REPORT ONE MONUMENT ONLY ON THIS FORM - REPRODUCTION OF THIS FORM IS AUTHORIZED
All items to be filled in by the Land Surveyor using PERMANENT BLACK LETTERING and lines which can be reproduced

1. TYPE OF MONUMENT [] SECTION CORNER [] QUARTER CORNER [] BENCH MARK [] OTHER UDFCD-PC-1

2. DESCRIPTION OF MONUMENT FOUND:

3. DESCRIPTION OF MONUMENT ESTABLISHED BY YOU TO PERPETUATE THE LOCATION OF THIS POINT:
Set 3" Brass Cap on SW corner concrete pavement
So. side Titan Road bridge, West side plum creek.
North 1,610,442.71
East 3,134,939.71
Elev. 5,548.68
Colo. St. Plane, Central Zone
Mod. to 5500' elev

4. SKETCH SHOWING RELATIVE LOCATION OF MONUMENT, ACCESSORIES AND REFERENCE POINTS STATING WHETHER FOUND OR SET, SHOW SUPPORTING AND/OR CONTRADICTORY EVIDENCE WHERE APPLICABLE.



Stamping on Cap


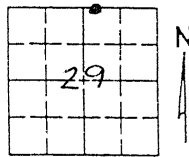
- a. Date of Field Work to Establish, Restore or Rehabilitate Monument: May '99
b. Date Monument was Used as Control: May '99

5. CERTIFICATION

This is to certify that I was in responsible charge of the surveying work described in this record and that to the best of my knowledge the information presented herein is true and correct.

Name (Print or Type): Michael P. Heimbuck
Firm Name: MOUNTAIN SURVEYING & MAPPING, INC.
Firm Address: 8751 E. Hampden Ave., #B-1
Phone: Denver, CO 80231 303-306-7852

6. LOCATION DIAGRAM
1" = 1 Mile



• = Location of Monument Signature/date through seal

7. SEC 29 T 6 S R 68 W, 6 P.M.
COUNTY Douglas INDEX REF NUMBER 7.3-J

**8. SEC T R, P.M.

COUNTY INDEX REF NUMBER

** To be used only for monuments located on county lines

(Do not fill in)
RECEIVED AT OFFICE OF THE COUNTY CLERK
COUNTY
BY:
DATE:
Record to be filed by Index Reference Number, Numerically, then, Alphabetically, under appropriate Township, Range, and Meridian

COLORADO LAND SURVEY MONUMENT RECORD

Department of Regulatory Agencies
Board of Registration for Professional Engineers and Professional Land Surveyors
1560 Broadway, Suite 1370, Denver, Co 80202
Phone (303) 894-7788 • Fax (303) 894-7790 • TDD Line (303) 894-2900x833

REPORT ONE MONUMENT ONLY ON THIS FORM - REPRODUCTION OF THIS FORM IS AUTHORIZED
All items to be filled in by the Land Surveyor using PERMANENT BLACK LETTERING and lines which can be reproduced

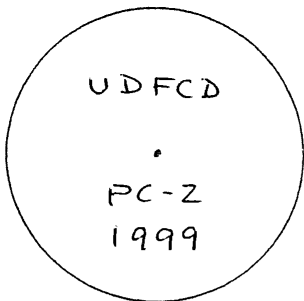
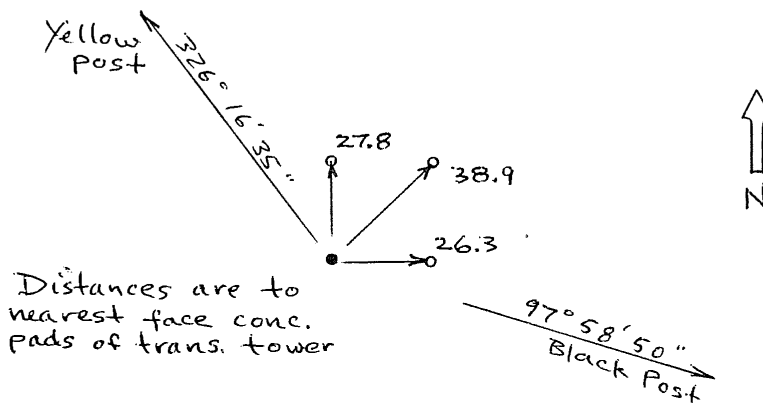
1. TYPE OF MONUMENT: [] SECTION CORNER [] QUARTER CORNER [] BENCH MARK [] OTHER UDFCD PC-2

2. DESCRIPTION OF MONUMENT FOUND:

3. DESCRIPTION OF MONUMENT ESTABLISHED BY YOU TO PERPETUATE THE LOCATION OF THIS POINT:

Set 3" Brass Cap on base of conc. pad at SW corner of transmission tower.
North 1,606,402.47 Colo. St. plane - central zone
East 3,131,297.19 Mod. to 5500' elev.
Elev. 5,676.28

4. SKETCH SHOWING RELATIVE LOCATION OF MONUMENT, ACCESSORIES AND REFERENCE POINTS STATING WHETHER FOUND OR SET, SHOW SUPPORTING AND/OR CONTRADICTORY EVIDENCE WHERE APPLICABLE.



Stamping on Cap

- a. Date of Field Work to Establish, Restore or Rehabilitate Monument: May '99
b. Date Monument was Used as Control: May '99


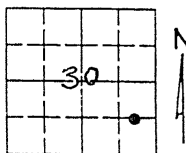
(Do not fill in)
RECEIVED AT OFFICE OF THE COUNTY CLERK
COUNTY
BY:
DATE:
Record to be filed by Index Reference Number, Numerically, then, Alphabetically, under appropriate Township, Range, and Meridian

5. CERTIFICATION

This is to certify that I was in responsible charge of the surveying work described in this record and that to the best of my knowledge the information presented herein is true and correct.

Name (Print or Type): Michael D. Heimbuck
Firm Name: MOUNTAIN SURVEYING & MAPPING, INC.
Firm Address: 8751 E. Hampden Ave., #B-1 Denver, CO 80231
Phone: 303-306-7858

6. LOCATION DIAGRAM
1" = 1 Mile



* = Location of Monument Signature/date through seal

7. SEC 30 T 6 S R 68 W, 6 P.M.
COUNTY Douglas INDEX REF NUMBER 44-F

**8. SEC T R, P.M.

COUNTY INDEX REF NUMBER

** To be used only for monuments located on county lines

COLORADO LAND SURVEY MONUMENT RECORD

Department of Regulatory Agencies
Board of Registration for Professional Engineers and Professional Land Surveyors
1560 Broadway, Suite 1370, Denver, Co 80202
Phone (303) 894-7788 • Fax (303) 894-7790 • TDD Line (303) 894-2900x833

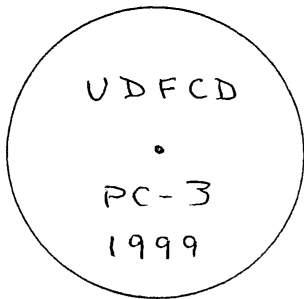
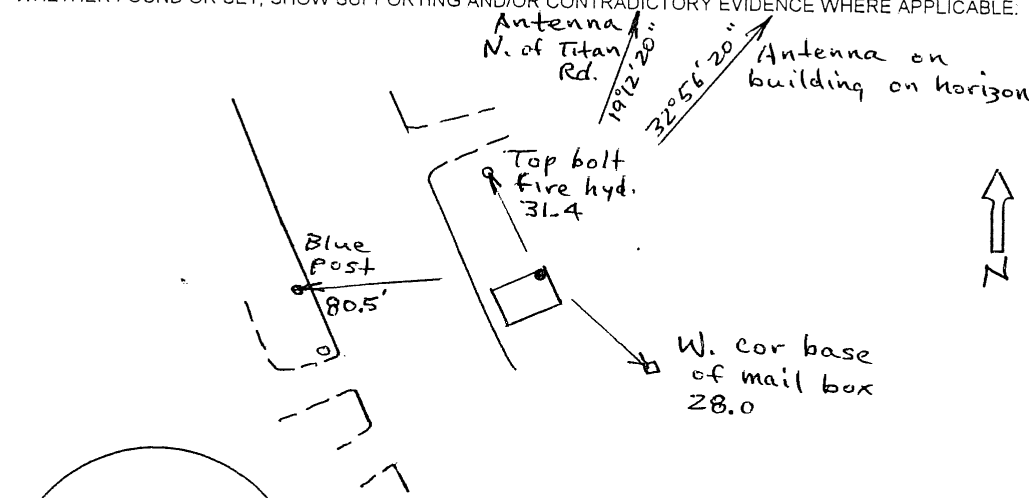
REPORT ONE MONUMENT ONLY ON THIS FORM - REPRODUCTION OF THIS FORM IS AUTHORIZED
All items to be filled in by the Land Surveyor using PERMANENT BLACK LETTERING and lines which can be reproduced

1. TYPE OF MONUMENT: SECTION CORNER QUARTER CORNER BENCH MARK OTHER UDFCD PC-3

2. DESCRIPTION OF MONUMENT FOUND:

3. DESCRIPTION OF MONUMENT ESTABLISHED BY YOU TO PERPETUATE THE LOCATION OF THIS POINT:
Set 3" Brass Cap on No. cor. of conc. mail box slab
East side of road
North 1,608,394.16
East 3,136,580.62
Elev 5,563.42
Colo. st. plane - central zone
Mod. to 5500 elev.

4. SKETCH SHOWING RELATIVE LOCATION OF MONUMENT, ACCESSORIES AND REFERENCE POINTS STATING WHETHER FOUND OR SET, SHOW SUPPORTING AND/OR CONTRADICTORY EVIDENCE WHERE APPLICABLE.



Stamping on Cap

a. Date of Field Work to Establish, Restore or Rehabilitate Monument: May 99
b. Date Monument was Used as Control: May '99


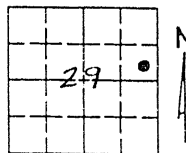
5. CERTIFICATION

This is to certify that I was in responsible charge of the surveying work described in this record and that to the best of my knowledge the information presented herein is true and correct.

Name (Print or Type): Michael D. Heimbeck
Firm Name: MOUNTAIN SURVEYING & MAPPING, INC.
Firm Address: 8751 E. Hampden Ave., #B-1
Denver, CO 80231
Phone: 303-306-1858

6. LOCATION DIAGRAM

1" = 1 Mile



• = Location of Monument Signature/date through seal

7. SEC 29 T 6 S R 68 W, 6 P.M.
COUNTY Douglas INDEX REF NUMBER 8.7-G.3

**8. SEC _____ T _____ R _____, _____ P.M.

COUNTY _____ INDEX REF NUMBER _____

** To be used only for monuments located on county lines

(Do not fill in)

RECEIVED AT OFFICE OF THE COUNTY CLERK _____ COUNTY

BY: _____

DATE: _____

Record to be filed by Index Reference Number, Numerically, then, Alphabetically, under appropriate Township, Range, and Meridian

COLORADO LAND SURVEY MONUMENT RECORD

Department of Regulatory Agencies
Board of Registration for Professional Engineers and Professional Land Surveyors
1560 Broadway, Suite 1370, Denver, Co 80202
Phone (303) 894-7788 • Fax (303) 894-7790 • TDD Line (303) 894-2900x833

REPORT ONE MONUMENT ONLY ON THIS FORM - REPRODUCTION OF THIS FORM IS AUTHORIZED
All items to be filled in by the Land Surveyor using PERMANENT BLACK LETTERING and lines which can be reproduced

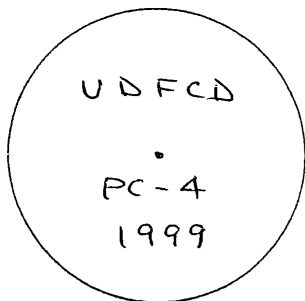
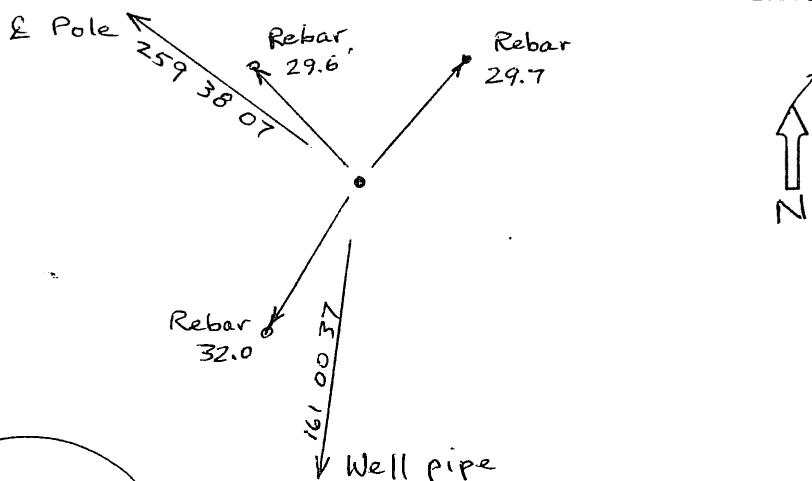
1. TYPE OF MONUMENT: [] SECTION CORNER [] QUARTER CORNER [] BENCH MARK [] OTHER UDFCD PC-4

2. DESCRIPTION OF MONUMENT FOUND:

3. DESCRIPTION OF MONUMENT ESTABLISHED BY YOU TO PERPETUATE THE LOCATION OF THIS POINT:

Set 3" Alum. Cap on submerged conc. post
North 1,603,841.97
East 3,138,683.58
Elev 5,580.77
Colo. St. plane, central zone
Mod. to 5500' elev.

4. SKETCH SHOWING RELATIVE LOCATION OF MONUMENT, ACCESSORIES AND REFERENCE POINTS STATING WHETHER FOUND OR SET, SHOW SUPPORTING AND/OR CONTRADICTORY EVIDENCE WHERE APPLICABLE.



Stamping on Cap

- a. Date of Field Work to Establish, Restore or Rehabilitate Monument: May '99
b. Date Monument was Used as Control: May '99


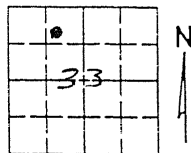
5. CERTIFICATION

This is to certify that I was in responsible charge of the surveying work described in this record and that to the best of my knowledge the information presented herein is true and correct.

Name (Print or Type): Michael D. Himbuck
Firm Name: MOUNTAIN SURVEYING & MAPPING, INC.
Firm Address: 8751 E. Hampden Ave., #B-1 Denver, CO 80231
Phone: 303-306-1858

6. LOCATION DIAGRAM

1" = 1 Mile



• = Location of Monument Signature/date through seal

7. SEC 33 T 6 S R 68 W, 6 P.M
COUNTY Douglas INDEX REF NUMBER 10.2-D.3

**8. SEC _____ T _____ R _____, _____ P.M.

COUNTY _____ INDEX REF NUMBER _____

** To be used only for monuments located on county lines

RECEIVED AT OFFICE OF THE COUNTY CLERK
_____ COUNTY
BY: _____
DATE: _____
Record to be filed by Index Reference Number, Numerically, then, Alphabetically, under appropriate Township, Range, and Meridian

COLORADO LAND SURVEY MONUMENT RECORD

Department of Regulatory Agencies
Board of Registration for Professional Engineers and Professional Land Surveyors
1560 Broadway, Suite 1370, Denver, Co 80202
Phone (303) 894-7788 • Fax (303) 894-7790 • TDD Line (303) 894-2900x833

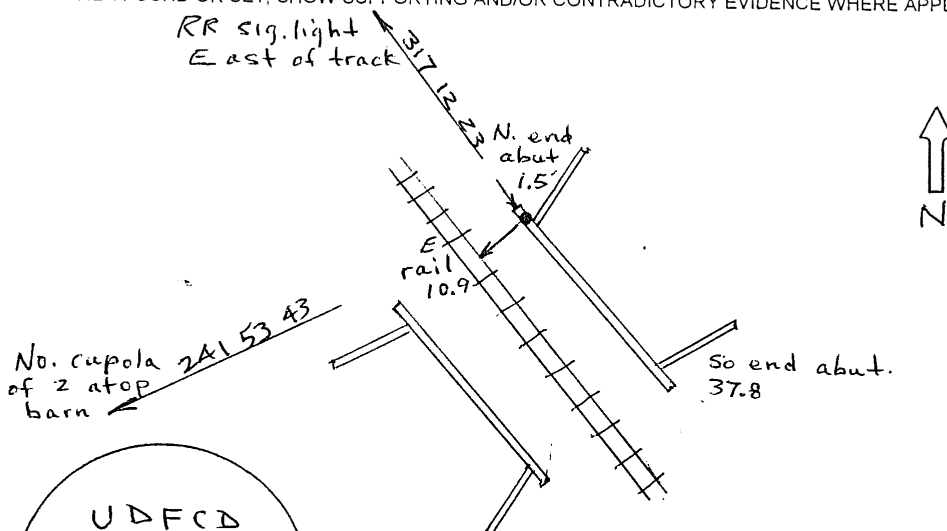
REPORT ONE MONUMENT ONLY ON THIS FORM - REPRODUCTION OF THIS FORM IS AUTHORIZED
All items to be filled in by the Land Surveyor using PERMANENT BLACK LETTERING and lines which can be reproduced

1. TYPE OF MONUMENT: [] SECTION CORNER [] QUARTER CORNER [] BENCH MARK [] OTHER UDFCD PC-5

2. DESCRIPTION OF MONUMENT FOUND:

3. DESCRIPTION OF MONUMENT ESTABLISHED BY YOU TO PERPETUATE THE LOCATION OF THIS POINT:
Set 3" Brass cap on North end railroad bridge abut.
East of tracks.
North 1,605,949.84
East 3,140,899.77
Elev. 5657.15

4. SKETCH SHOWING RELATIVE LOCATION OF MONUMENT, ACCESSORIES AND REFERENCE POINTS STATING WHETHER FOUND OR SET, SHOW SUPPORTING AND/OR CONTRADICTORY EVIDENCE WHERE APPLICABLE.



5. CERTIFICATION

This is to certify that I was in responsible charge of the surveying work described in this record and that to the best of my knowledge the information presented herein is true and correct.


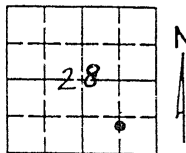
Name (Print or Type): Michael D. Heim buck
Firm Name: MOUNTAIN SURVEYING & MAPPING, INC.
Firm Address: 8751 E. Hampden Ave., #B-1 Denver, CO 80231
Phone: 303-306-1858

a. Date of Field Work to Establish, Restore or Rehabilitate Monument: May '99
b. Date Monument was Used as Control: May '99

(Do not fill in)

RECEIVED AT OFFICE OF THE COUNTY CLERK
_____ COUNTY
BY: _____
DATE: _____
Record to be filed by Index Reference Number, Numerically, then, Alphabetically, under appropriate Township, Range, and Meridian

6. LOCATION DIAGRAM
1" = 1 Mile



• = Location of Monument Signature/date through seal

7. SEC 28 T 6 S R 68 W, 6 P.M
COUNTY Douglas INDEX REF NUMBER 12-E.7

**8. SEC _____ T _____ R _____, _____ P.M.

COUNTY _____ INDEX REF NUMBER _____

** To be used only for monuments located on county lines

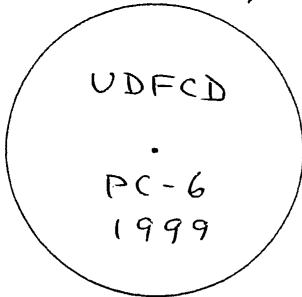
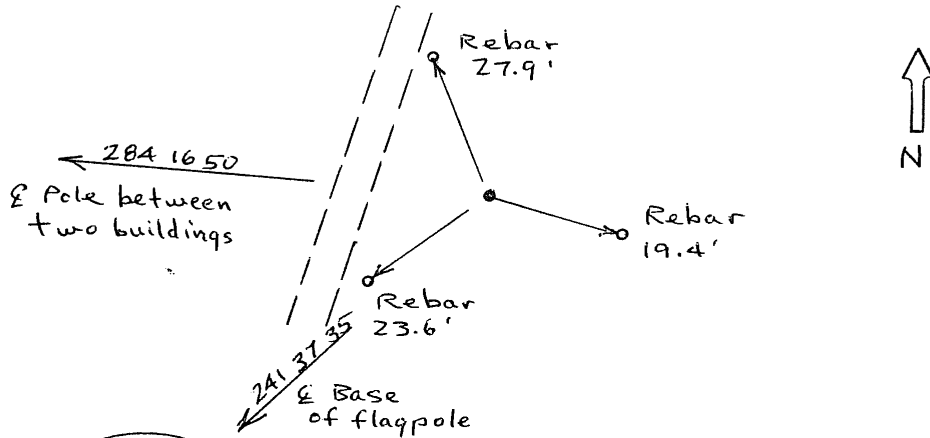
COLORADO LAND SURVEY MONUMENT RECORD

Department of Regulatory Agencies
Board of Registration for Professional Engineers and Professional Land Surveyors
1560 Broadway, Suite 1370, Denver, Co 80202
Phone (303) 894-7788 • Fax (303) 894-7790 • TDD Line (303) 894-2900x833

REPORT ONE MONUMENT ONLY ON THIS FORM - REPRODUCTION OF THIS FORM IS AUTHORIZED
All items to be filled in by the Land Surveyor using PERMANENT BLACK LETTERING and lines which can be reproduced

- 1. TYPE OF MONUMENT: SECTION CORNER QUARTER CORNER BENCH MARK OTHER UDFCD PC-6
- 2. DESCRIPTION OF MONUMENT FOUND:

- 3. DESCRIPTION OF MONUMENT ESTABLISHED BY YOU TO PERPETUATE THE LOCATION OF THIS POINT:
Set 3" Brass Cap on 12" diam. concrete post approx. 20' east of field road.
North 1,597,588.42 Colo St plane, central zone
East 3,137,251.27 Mod. to 5500' elev
Elev. 5,795.74
- 4. SKETCH SHOWING RELATIVE LOCATION OF MONUMENT, ACCESSORIES AND REFERENCE POINTS STATING WHETHER FOUND OR SET, SHOW SUPPORTING AND/OR CONTRADICTORY EVIDENCE WHERE APPLICABLE:



Stamping on Cap


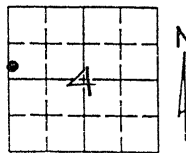
- a. Date of Field Work to Establish, Restore or Rehabilitate Monument: May '99
- b. Date Monument was Used as Control: May '99

5. CERTIFICATION

This is to certify that I was in responsible charge of the surveying work described in this record and that to the best of my knowledge the information presented herein is true and correct.

Name (Print or Type): Michael D Heim buck
 Firm Name: MOUNTAIN SURVEYING & MAPPING, INC.
 Firm Address: 8751 E. Hampden Ave., #B-T
Denver, CO 80231
 Phone: 303-306-1859

6. LOCATION DIAGRAM 1" = 1 Mile



• = Location of Monument Signature/date through seal

- 7. SEC 4 T 7S R 68W, 6 P.M
COUNTY Douglas INDEX REF NUMBER 9-X.3

- **8. SEC _____ T _____ R _____, _____ P.M.

COUNTY _____ INDEX REF NUMBER _____

** To be used only for monuments located on county lines

(Do not fill in)

RECEIVED AT OFFICE OF THE COUNTY CLERK _____ COUNTY

BY: _____

DATE: _____

Record to be filed by Index Reference Number, Numerically, then, Alphabetically, under appropriate Township, Range, and Meridian

COLORADO LAND SURVEY MONUMENT RECORD

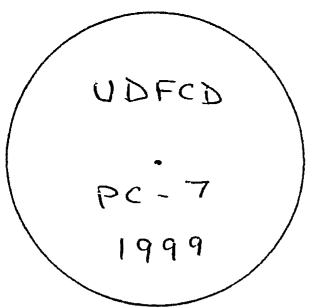
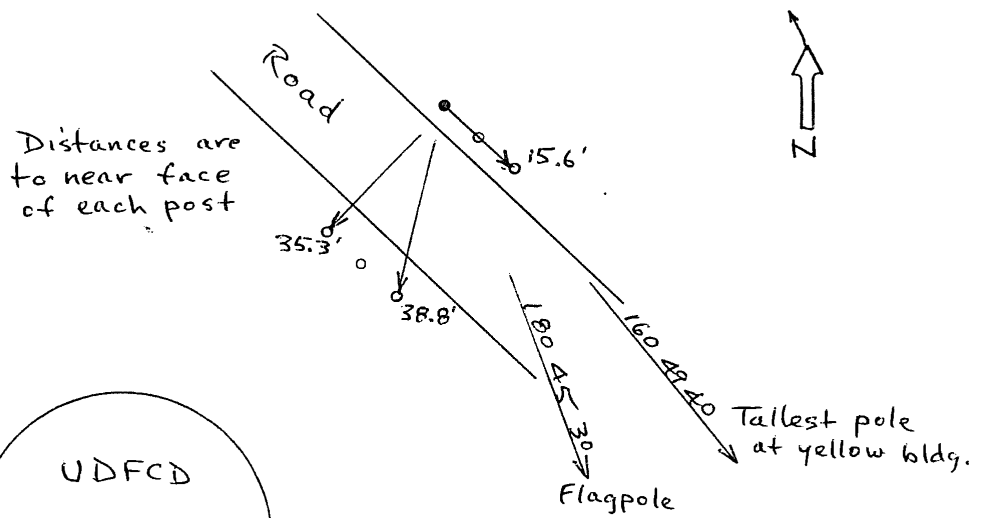
Department of Regulatory Agencies
Board of Registration for Professional Engineers and Professional Land Surveyors
1560 Broadway, Suite 1370, Denver, Co 80202
Phone (303) 894-7788 • Fax (303) 894-7790 • TDD Line (303) 894-2900x833

REPORT ONE MONUMENT ONLY ON THIS FORM - REPRODUCTION OF THIS FORM IS AUTHORIZED
All items to be filled in by the Land Surveyor using PERMANENT BLACK LETTERING and lines which can be reproduced

- 1. TYPE OF MONUMENT: [] SECTION CORNER [] QUARTER CORNER [] BENCH MARK [] OTHER UDFCD PC-7
2. DESCRIPTION OF MONUMENT FOUND:

- 3. DESCRIPTION OF MONUMENT ESTABLISHED BY YOU TO PERPETUATE THE LOCATION OF THIS POINT:
Set 3" Brass Cap on concrete base of post north side road, west of drainage.
North 1,598,101.68 Colo. St. plane, central zone
East 3,135,519.28 Mod. to 5500' Elev.
Elev. 5,774.15

- 4. SKETCH SHOWING RELATIVE LOCATION OF MONUMENT, ACCESSORIES AND REFERENCE POINTS STATING WHETHER FOUND OR SET, SHOW SUPPORTING AND/OR CONTRADICTORY EVIDENCE WHERE APPLICABLE.




Stamping on Cap

- a. Date of Field Work to Establish, Restore or Rehabilitate Monument: May '99
b. Date Monument was Used as Control: May '99

5. CERTIFICATION
This is to certify that I was in responsible charge of the surveying work described in this record and that to the best of my knowledge the information presented herein is true and correct.
Name (Print or Type): Michael D. Hembuck
Firm Name: MOUNTAIN SURVEYING & MAPPING, INC.
Firm Address: 8751 E. Hampden Ave., #B-1 Denver, CO 80231
Phone: 303-326-1858

- 6. LOCATION DIAGRAM
1" = 1 Mile



(Do not fill in)
RECEIVED AT OFFICE OF THE COUNTY CLERK
_____ COUNTY
BY: _____
DATE: _____
Record to be filed by Index Reference Number, Numerically, then, Alphabetically, under appropriate Township, Range, and Meridian

- 7. SEC 5 T 7 S R 68 W, 6 P.M. COUNTY Douglas INDEX REF NUMBER 7.7-X.6
**8. SEC _____ T _____ R _____, _____ P.M. COUNTY _____ INDEX REF NUMBER _____
** To be used only for monuments located on county lines

COLORADO LAND SURVEY MONUMENT RECORD

Department of Regulatory Agencies
Board of Registration for Professional Engineers and Professional Land Surveyors
1560 Broadway, Suite 1370, Denver, Co 80202
Phone (303) 894-7788 • Fax (303) 894-7790 • TDD Line (303) 894-2900x833

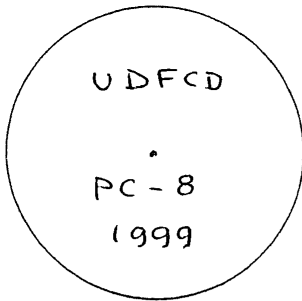
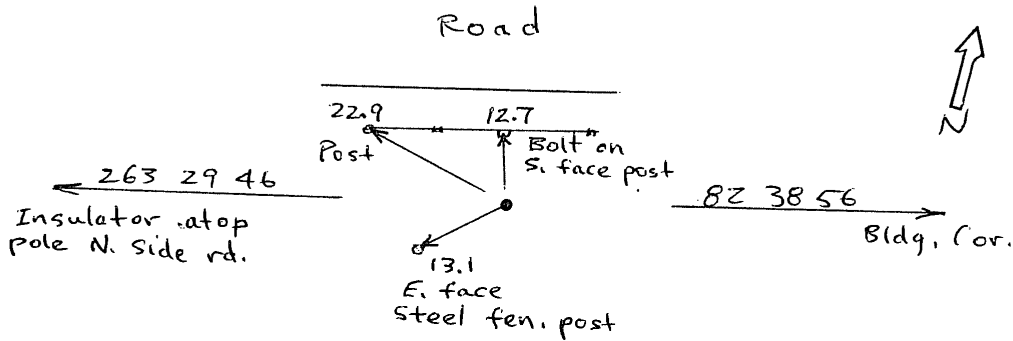
REPORT ONE MONUMENT ONLY ON THIS FORM - REPRODUCTION OF THIS FORM IS AUTHORIZED
All items to be filled in by the Land Surveyor using PERMANENT BLACK LETTERING and lines which can be reproduced

1. TYPE OF MONUMENT. [] SECTION CORNER [] QUARTER CORNER [] BENCH MARK [] OTHER UDFCD PC-8

2. DESCRIPTION OF MONUMENT FOUND:

3. DESCRIPTION OF MONUMENT ESTABLISHED BY YOU TO PERPETUATE THE LOCATION OF THIS POINT:
Set 3" Brass Cap on 12" concrete post So of road east of creek,
North 1,602,209.77 Colo St. Plane, central zone
East 3,141,563.08 Mod. to 5500' Elev.
Elev. 5612.33

4. SKETCH SHOWING RELATIVE LOCATION OF MONUMENT, ACCESSORIES AND REFERENCE POINTS STATING WHETHER FOUND OR SET, SHOW SUPPORTING AND/OR CONTRADICTORY EVIDENCE WHERE APPLICABLE:



Stamping on Cap

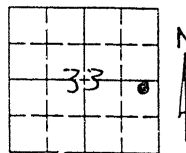
a. Date of Field Work to Establish, Restore or Rehabilitate Monument: May '99
b. Date Monument was Used as Control: May '99

5. CERTIFICATION

This is to certify that I was in responsible charge of the surveying work described in this record and that to the best of my knowledge the information presented herein is true and correct.

Name (Print or Type): Michael D. Heimbuck
Firm Name: MOUNTAIN SURVEYING & MAPPING, INC.
Firm Address: 8751 E. Hampden Ave., #B-1 Denver, CO 80231
Phone: 303-306-1852

6. LOCATION DIAGRAM
1" = 1 Mile



• = Location of Monument Signature/date through seal

7. SEC 33 T 6 S R 68 W, 6 P.M
COUNTY Douglas INDEX REF NUMBER 12.7-C.8

**8. SEC T R, P.M.
COUNTY INDEX REF NUMBER

** To be used only for monuments located on county lines

(Do not fill in)
RECEIVED AT OFFICE OF THE COUNTY CLERK
COUNTY
BY:
DATE:
Record to be filed by Index Reference Number, Numerically, then, Alphabetically, under appropriate Township, Range, and Meridian

COLORADO LAND SURVEY MONUMENT RECORD

Department of Regulatory Agencies
Board of Registration for Professional Engineers and Professional Land Surveyors
1560 Broadway, Suite 1370, Denver, Co 80202
Phone (303) 894-7788 ♦ Fax (303) 894-7790 ♦ TDD Line (303) 894-2900x833

REPORT ONE MONUMENT ONLY ON THIS FORM - REPRODUCTION OF THIS FORM IS AUTHORIZED
All items to be filled in by the Land Surveyor using PERMANENT BLACK LETTERING and lines which can be reproduced

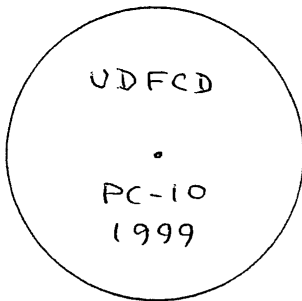
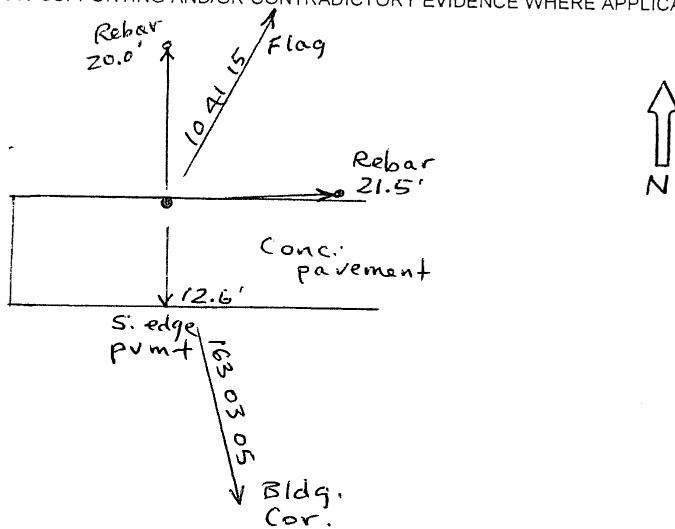
1. TYPE OF MONUMENT: SECTION CORNER QUARTER CORNER BENCH MARK OTHER UDFCD PC-10

2. DESCRIPTION OF MONUMENT FOUND:

3. DESCRIPTION OF MONUMENT ESTABLISHED BY YOU TO PERPETUATE THE LOCATION OF THIS POINT:

Set 3" Brass Cap on N. edge concrete pavement
North 1,599,848.54
East 3,143,603.21 Colo. St. plane, central zone
Elev 5,666.23 Mod. to 5500' Elev.

4. SKETCH SHOWING RELATIVE LOCATION OF MONUMENT, ACCESSORIES AND REFERENCE POINTS STATING WHETHER FOUND OR SET, SHOW SUPPORTING AND/OR CONTRADICTIONARY EVIDENCE WHERE APPLICABLE:



Stamping on Cap

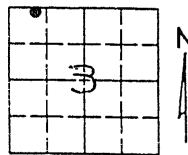
5. CERTIFICATION

This is to certify that I was in responsible charge of the surveying work described in this record and that to the best of my knowledge the information presented herein is true and correct.

Name (Print or Type): Michael D. Heimbuck
Firm Name: MOUNTAIN SURVEYING & MAPPING, INC.
Firm Address: 8751 E. Hampden Ave., #B-1
Denver, CO 80231
Phone: 303-306-1850

a. Date of Field Work to Establish, Restore or Rehabilitate Monument: May '99
b. Date Monument was Used as Control: May '99

6. LOCATION DIAGRAM
1" = 1 Mile



• = Location of Monument Signature/date through seal

7. SEC 3 T 7 S R 68 W, 6 P.M.
COUNTY Douglas INDEX REF NUMBER 13.7-Y.9

**8. SEC _____ T _____ R _____, _____ P.M.

COUNTY _____ INDEX REF NUMBER _____

** To be used only for monuments located on county lines

(Do not fill in)

RECEIVED AT OFFICE OF THE COUNTY CLERK _____ COUNTY

BY: _____

DATE: _____

Record to be filed by Index Reference Number, Numerically, then, Alphabetically, under appropriate Township, Range, and Meridian

COLORADO LAND SURVEY MONUMENT RECORD

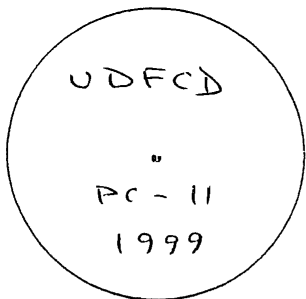
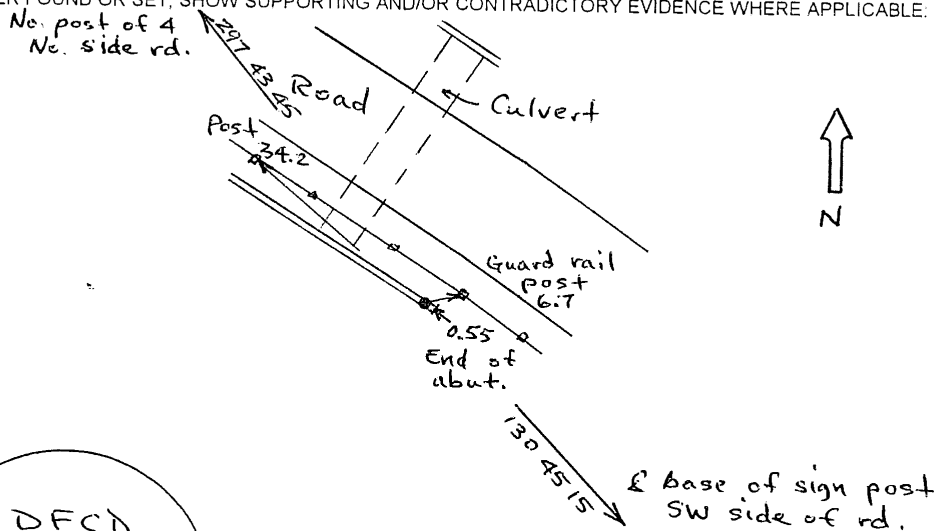
Department of Regulatory Agencies
Board of Registration for Professional Engineers and Professional Land Surveyors
1560 Broadway, Suite 1370, Denver, Co 80202
Phone (303) 894-7788 ♦ Fax (303) 894-7790 ♦ TDD Line (303) 894-2900x833

REPORT ONE MONUMENT ONLY ON THIS FORM - REPRODUCTION OF THIS FORM IS AUTHORIZED
All items to be filled in by the Land Surveyor using PERMANENT BLACK LETTERING and lines which can be reproduced

- 1. TYPE OF MONUMENT. [] SECTION CORNER [] QUARTER CORNER [] BENCH MARK [] OTHER UDFCD PC-11
2. DESCRIPTION OF MONUMENT FOUND:

3. DESCRIPTION OF MONUMENT ESTABLISHED BY YOU TO PERPETUATE THE LOCATION OF THIS POINT:
Set 3" Brass Cap on SE end bridge abutment.
North 1,597,464.82 Colo St. plane central zone
East 3,141,617.97 Mod. to 5500' elev.
Elev 5,646.14

- 4. SKETCH SHOWING RELATIVE LOCATION OF MONUMENT, ACCESSORIES AND REFERENCE POINTS STATING WHETHER FOUND OR SET, SHOW SUPPORTING AND/OR CONTRADICTORY EVIDENCE WHERE APPLICABLE.



Stamping on Cap

- a. Date of Field Work to Establish, Restore or Rehabilitate Monument: May '99
b. Date Monument was Used as Control: May '99

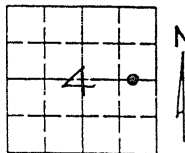
5. CERTIFICATION

This is to certify that I was in responsible charge of the surveying work described in this record and that to the best of my knowledge the information presented herein is true and correct.

Name (Print or Type): Michael P. Heimbuch
Firm Name: MOUNTAIN SURVEYING & MAPPING, INC.
Firm Address: 8751 E. Hampden Ave., #B-1 Denver, CO 80231
Phone: 303-306-1859

6. LOCATION DIAGRAM

1" = 1 Mile



• = Location of Monument Signature/date through seal

7. SEC 4 T 7 S R 68 W, 6 P.M
COUNTY Douglas INDEX REF NUMBER 12.3-X

**8. SEC T R, P.M.

COUNTY INDEX REF NUMBER

** To be used only for monuments located on county lines

RECEIVED AT OFFICE OF THE COUNTY CLERK
COUNTY
BY:
DATE:
Record to be filed by Index Reference Number, Numerically, then, Alphabetically, under appropriate Township, Range, and Meridian

COLORADO LAND SURVEY MONUMENT RECORD

Department of Regulatory Agencies
Board of Registration for Professional Engineers and Professional Land Surveyors
1560 Broadway, Suite 1370, Denver, Co 80202
Phone (303) 894-7788 ♦ Fax (303) 894-7790 ♦ TDD Line (303) 894-2900x833

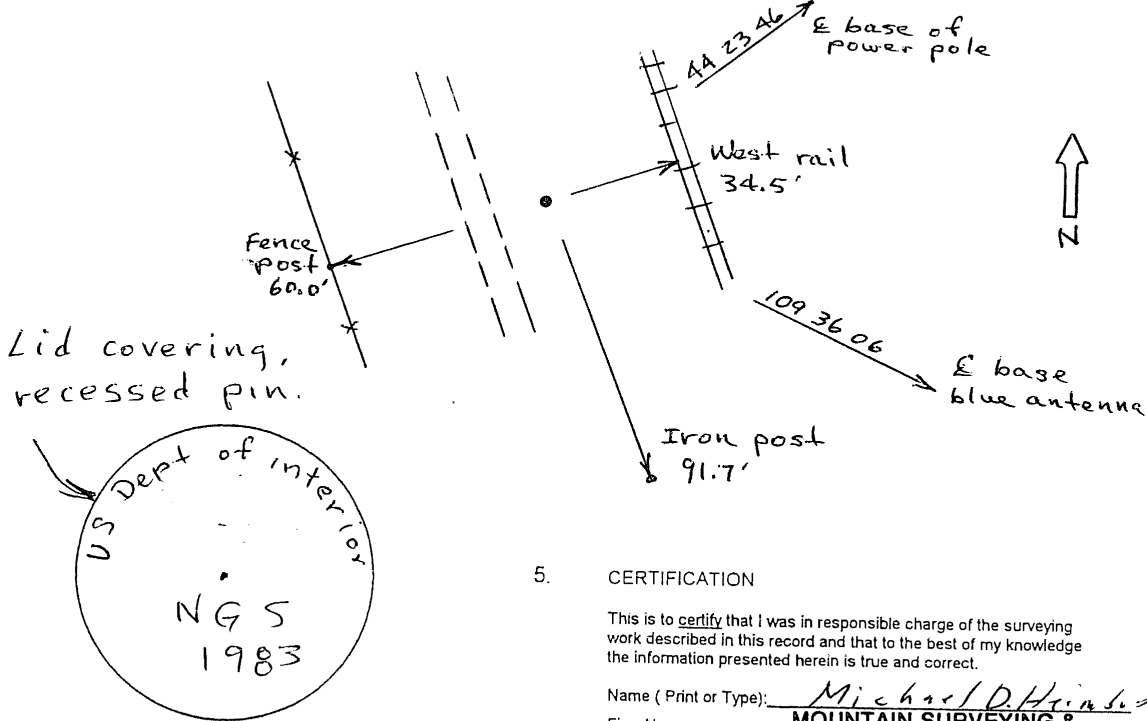
REPORT ONE MONUMENT ONLY ON THIS FORM - REPRODUCTION OF THIS FORM IS AUTHORIZED
All items to be filled in by the Land Surveyor using PERMANENT BLACK LETTERING and lines which can be reproduced

1. TYPE OF MONUMENT: [] SECTION CORNER [] QUARTER CORNER [] BENCH MARK [] OTHER UDFCD PC-12

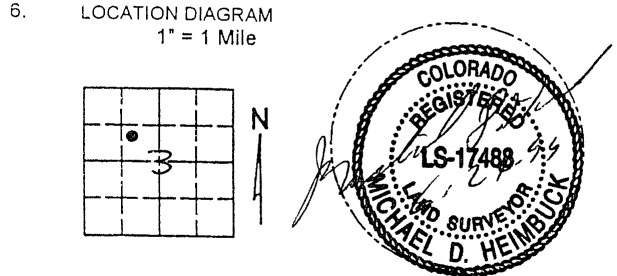
2. DESCRIPTION OF MONUMENT FOUND:
Used D 397 - 1983 found on railroad right of way
35 ft. west of tracks

3. DESCRIPTION OF MONUMENT ESTABLISHED BY YOU TO PERPETUATE THE LOCATION OF THIS POINT:
North 1,598,250.16
East 3,143,960.58
Elev 5,681.97
Colo. St. plane, central zone
Mod. to 5500' Elev

4. SKETCH SHOWING RELATIVE LOCATION OF MONUMENT, ACCESSORIES AND REFERENCE POINTS STATING WHETHER FOUND OR SET, SHOW SUPPORTING AND/OR CONTRADICTORY EVIDENCE WHERE APPLICABLE.



5. CERTIFICATION
This is to certify that I was in responsible charge of the surveying work described in this record and that to the best of my knowledge the information presented herein is true and correct.
Name (Print or Type): Michael D. Heimbuck
Firm Name: MOUNTAIN SURVEYING & MAPPING, INC.
Firm Address: 8751 E. Hampden Ave., #B-1 Denver, CO 80231
Phone: 303-326-1858



a. Date of Field Work to Establish, Restore or Rehabilitate Monument:
b. Date Monument was Used as Control: May '99

RECEIVED AT OFFICE OF THE COUNTY CLERK
COUNTY
BY:
DATE:
Record to be filed by Index Reference Number, Numerically, then, Alphabetically, under appropriate Township, Range, and Meridian

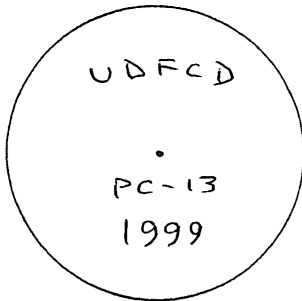
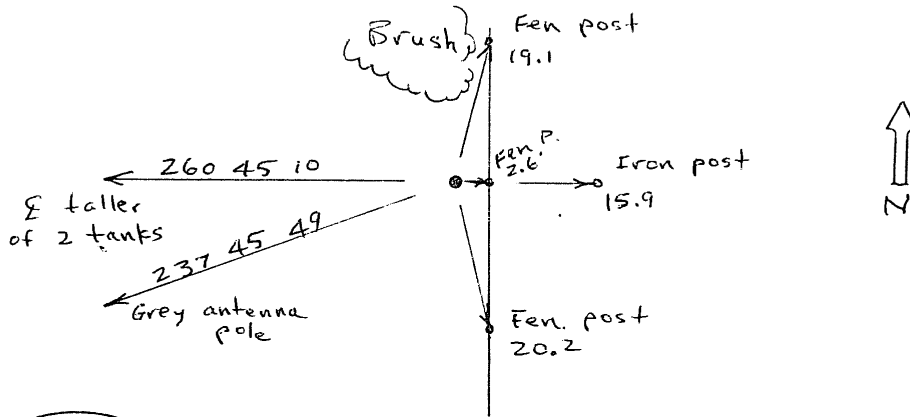
7. SEC 3 T 7 S R 68 W 6 P.M
COUNTY Douglas INDEX REF NUMBER 14.3-X.7
**8. SEC T R P.M.
COUNTY INDEX REF NUMBER
** To be used only for monuments located on county lines

COLORADO LAND SURVEY MONUMENT RECORD

Department of Regulatory Agencies
Board of Registration for Professional Engineers and Professional Land Surveyors
1560 Broadway, Suite 1370, Denver, Co 80202
Phone (303) 894-7788 • Fax (303) 894-7790 • TDD Line (303) 894-2900x833

REPORT ONE MONUMENT ONLY ON THIS FORM - REPRODUCTION OF THIS FORM IS AUTHORIZED
All items to be filled in by the Land Surveyor using PERMANENT BLACK LETTERING and lines which can be reproduced

- 1. TYPE OF MONUMENT: [] SECTION CORNER [] QUARTER CORNER [] BENCH MARK [] OTHER UDFCD PC-13
2. DESCRIPTION OF MONUMENT FOUND:
3. DESCRIPTION OF MONUMENT ESTABLISHED BY YOU TO PERPETUATE THE LOCATION OF THIS POINT:
Set 3" Aluminum Cap on 12" diam conc. post
3 ft. west of fence north of wash.
North 1,598,918.94 Colo. St. plane, central zone
East 3,146,443.05 Mod. to 5500' Elev
Elev. 5739.28
4. SKETCH SHOWING RELATIVE LOCATION OF MONUMENT, ACCESSORIES AND REFERENCE POINTS STATING WHETHER FOUND OR SET, SHOW SUPPORTING AND/OR CONTRADICTORY EVIDENCE WHERE APPLICABLE.



Stamping on Cap

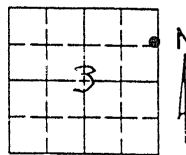
- a. Date of Field Work to Establish, Restore or Rehabilitate Monument: May '99
b. Date Monument was Used as Control: May '99

5. CERTIFICATION

This is to certify that I was in responsible charge of the surveying work described in this record and that to the best of my knowledge the information presented herein is true and correct.

Name (Print or Type): Michael D. Heimbach
Firm Name: MOUNTAIN SURVEYING & MAPPING, INC.
Firm Address: 8751 E. Hampden Ave., #B-1 Denver, CO 80231
Phone: 303-306-1858

6. LOCATION DIAGRAM
1" = 1 Mile



= Location of Monument Signature/date through seal

- 7. SEC 3 T 7 S R 68 W, 6 P.M
COUNTY Douglas INDEX REF NUMBER 17-Y
**8. SEC T R P.M
COUNTY INDEX REF NUMBER
** To be used only for monuments located on county lines

RECEIVED AT OFFICE OF THE COUNTY CLERK
BY:
DATE:
Record to be filed by Index Reference Number, Numerically, then, Alphabetically, under appropriate Township, Range, and Meridian

COLORADO LAND SURVEY MONUMENT RECORD

Department of Regulatory Agencies
Board of Registration for Professional Engineers and Professional Land Surveyors
1560 Broadway, Suite 1370, Denver, Co 80202
Phone (303) 894-7788 • Fax (303) 894-7790 • TDD Line (303) 894-2900x833

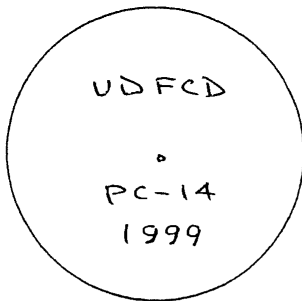
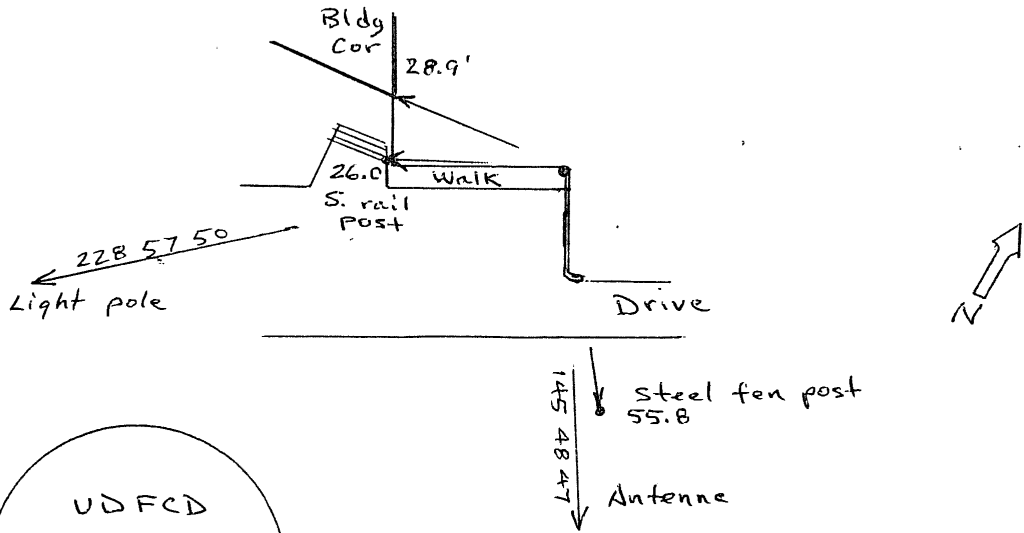
REPORT ONE MONUMENT ONLY ON THIS FORM - REPRODUCTION OF THIS FORM IS AUTHORIZED
All items to be filled in by the Land Surveyor using PERMANENT BLACK LETTERING and lines which can be reproduced

1. TYPE OF MONUMENT: [] SECTION CORNER [] QUARTER CORNER [] BENCH MARK [] OTHER UDFCD PC-14

2. DESCRIPTION OF MONUMENT FOUND:

3. DESCRIPTION OF MONUMENT ESTABLISHED BY YOU TO PERPETUATE THE LOCATION OF THIS POINT.
Set 3" Brass Cap on NE cor conc walk
North 1,595,556.46 Colo. Sta Plane, central zone
East 3,144,569.78 Mod. to 5500' elev.
Elev 5,676.39

4. SKETCH SHOWING RELATIVE LOCATION OF MONUMENT, ACCESSORIES AND REFERENCE POINTS STATING WHETHER FOUND OR SET, SHOW SUPPORTING AND/OR CONTRADICTORY EVIDENCE WHERE APPLICABLE:



Stamping on Cap


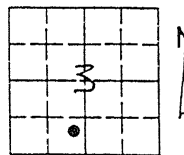
a. Date of Field Work to Establish, Restore or Rehabilitate Monument: May '99
b. Date Monument was Used as Control: May '99

5. CERTIFICATION

This is to certify that I was in responsible charge of the surveying work described in this record and that to the best of my knowledge the information presented herein is true and correct.

Name (Print or Type): Michael D Heimbruck
Firm Name: MOUNTAIN SURVEYING & MAPPING, INC.
Firm Address: 8751 E. Hampden Ave., #B-1 Denver, CO 80231
Phone: 303-306-1858

6. LOCATION DIAGRAM
1" = 1 Mile



• = Location of Monument Signature/date through seal

7. SEC 3 T 7 S R 68 W, 6 P.M.
COUNTY Douglas INDEX REF NUMBER 14.7-V.6

**8. SEC T R, P.M.

COUNTY INDEX REF NUMBER

** To be used only for monuments located on county lines

RECEIVED AT OFFICE OF THE COUNTY CLERK
COUNTY
BY:
DATE:
Record to be filed by Index Reference Number, Numerically, then, Alphabetically, under appropriate Township, Range, and Meridian

COLORADO LAND SURVEY MONUMENT RECORD

Department of Regulatory Agencies
Board of Registration for Professional Engineers and Professional Land Surveyors
1560 Broadway, Suite 1370, Denver, Co 80202
Phone (303) 894-7788 • Fax (303) 894-7790 • TDD Line (303) 894-2900x833

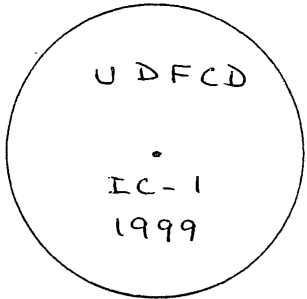
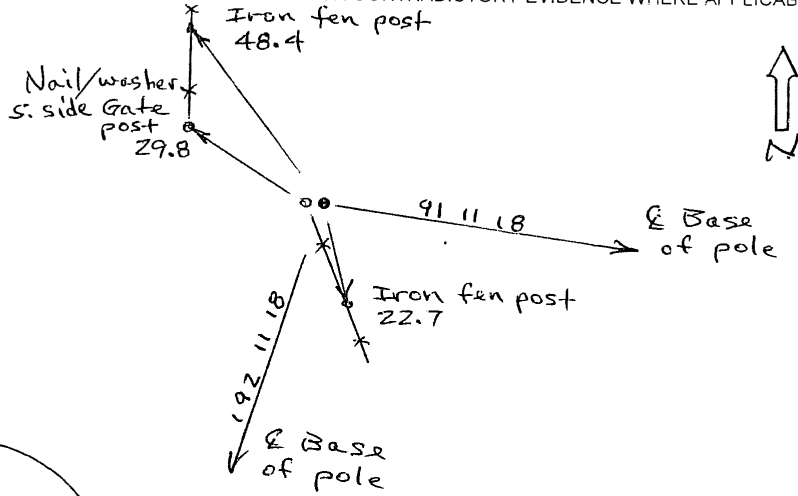
REPORT ONE MONUMENT ONLY ON THIS FORM - REPRODUCTION OF THIS FORM IS AUTHORIZED
All items to be filled in by the Land Surveyor using PERMANENT BLACK LETTERING and lines which can be reproduced

1. TYPE OF MONUMENT: [] SECTION CORNER [] QUARTER CORNER [] BENCH MARK [] OTHER UDFCD IC - 1

2. DESCRIPTION OF MONUMENT FOUND:

3. DESCRIPTION OF MONUMENT ESTABLISHED BY YOU TO PERPETUATE THE LOCATION OF THIS POINT:
Set 3" Aluminum Cap on 12" concrete post 2 ft. east of gate post,
North 1,591,005.33 Colo. St. plane, Central Zone
East 3,140,334.35 Mod. to 5500' Elev
Elev. 5,769.33

4. SKETCH SHOWING RELATIVE LOCATION OF MONUMENT, ACCESSORIES AND REFERENCE POINTS STATING WHETHER FOUND OR SET, SHOW SUPPORTING AND/OR CONTRADICTORY EVIDENCE WHERE APPLICABLE:



Stamping on Cap


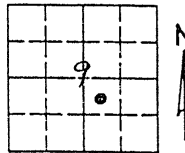
a. Date of Field Work to Establish, Restore or Rehabilitate Monument: May '99
b. Date Monument was Used as Control: May '99

5. CERTIFICATION

This is to certify that I was in responsible charge of the surveying work described in this record and that to the best of my knowledge the information presented herein is true and correct.

Name (Print or Type): Michael P. Hainbuch
Firm Name: MOUNTAIN SURVEYING & MAPPING, INC.
Firm Address: 8751 E. Hampden Ave., #B-1 Denver, CO 80231
Phone: 303-306-1858

6. LOCATION DIAGRAM
1" = 1 Mile



• = Location of Monument Signature/date through seal

7. SEC 9 T 7 S R 68 W, 6 P.M
COUNTY Douglas INDEX REF NUMBER 11.4-S.4

**8. SEC T R, P.M.
COUNTY INDEX REF NUMBER

** To be used only for monuments located on county lines

RECEIVED AT OFFICE OF THE COUNTY CLERK
COUNTY
BY:
DATE:
Record to be filed by Index Reference Number, Numerically, then, Alphabetically, under appropriate Township, Range, and Meridian

COLORADO LAND SURVEY MONUMENT RECORD

Department of Regulatory Agencies
Board of Registration for Professional Engineers and Professional Land Surveyors
1560 Broadway, Suite 1370, Denver, Co 80202
Phone (303) 894-7788 ♦ Fax (303) 894-7790 ♦ TDD Line (303) 894-2900x833

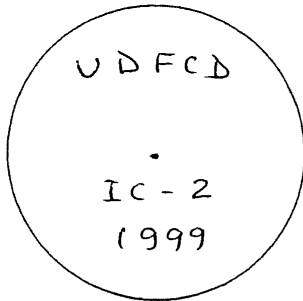
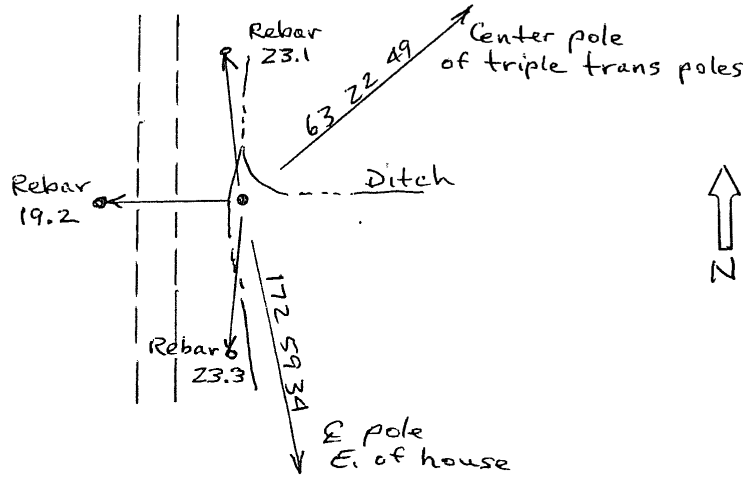
REPORT ONE MONUMENT ONLY ON THIS FORM - REPRODUCTION OF THIS FORM IS AUTHORIZED
All items to be filled in by the Land Surveyor using PERMANENT BLACK LETTERING and lines which can be reproduced

1. TYPE OF MONUMENT: [] SECTION CORNER [] QUARTER CORNER [] BENCH MARK [x] OTHER UDFCD IC-2

2. DESCRIPTION OF MONUMENT FOUND:

3. DESCRIPTION OF MONUMENT ESTABLISHED BY YOU TO PERPETUATE THE LOCATION OF THIS POINT:
Set 3" Aluminum Cap on 12" conc. post 12' E of rd. &
North 1,586,859.54 Colo. St. plane, Central Zone
East 3,140,286.83 Mod. to 5500' Elev.
Elev 5,818.48

4. SKETCH SHOWING RELATIVE LOCATION OF MONUMENT, ACCESSORIES AND REFERENCE POINTS STATING WHETHER FOUND OR SET, SHOW SUPPORTING AND/OR CONTRADICTORY EVIDENCE WHERE APPLICABLE:



Stamping on Cap


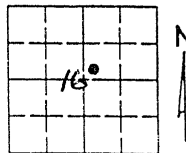
5. CERTIFICATION

This is to certify that I was in responsible charge of the surveying work described in this record and that to the best of my knowledge the information presented herein is true and correct.

Name (Print or Type): Michael D. Heimbuck
Firm Name: MOUNTAIN SURVEYING & MAPPING, INC.
Firm Address: 8751 E. Hampden Ave., #B-1 Denver, CO 80231
Phone: 303-326-1858

a. Date of Field Work to Establish, Restore or Rehabilitate Monument: May 1999
b. Date Monument was Used as Control: May 1999

6. LOCATION DIAGRAM
1" = 1 Mile



• = Location of Monument Signature/date through seal

7. SEC 16 T 7 S. R 68 W, 6 P.M
COUNTY INDEX REF NUMBER 11.2-P.2

**8. SEC T R, P.M.
COUNTY INDEX REF NUMBER

** To be used only for monuments located on county lines

RECEIVED AT OFFICE OF THE COUNTY CLERK
_____ COUNTY
BY: _____
DATE: _____
Record to be filed by Index Reference Number, Numerically, then, Alphabetically, under appropriate Township, Range, and Meridian

COLORADO LAND SURVEY MONUMENT RECORD

Department of Regulatory Agencies
Board of Registration for Professional Engineers and Professional Land Surveyors
1560 Broadway, Suite 1370, Denver, Co 80202
Phone (303) 894-7788 * Fax (303) 894-7790 * TDD Line (303) 894-2900x833

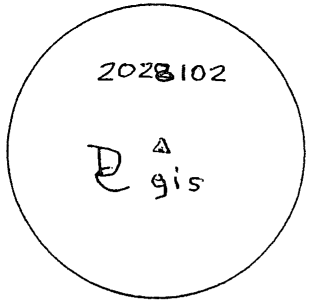
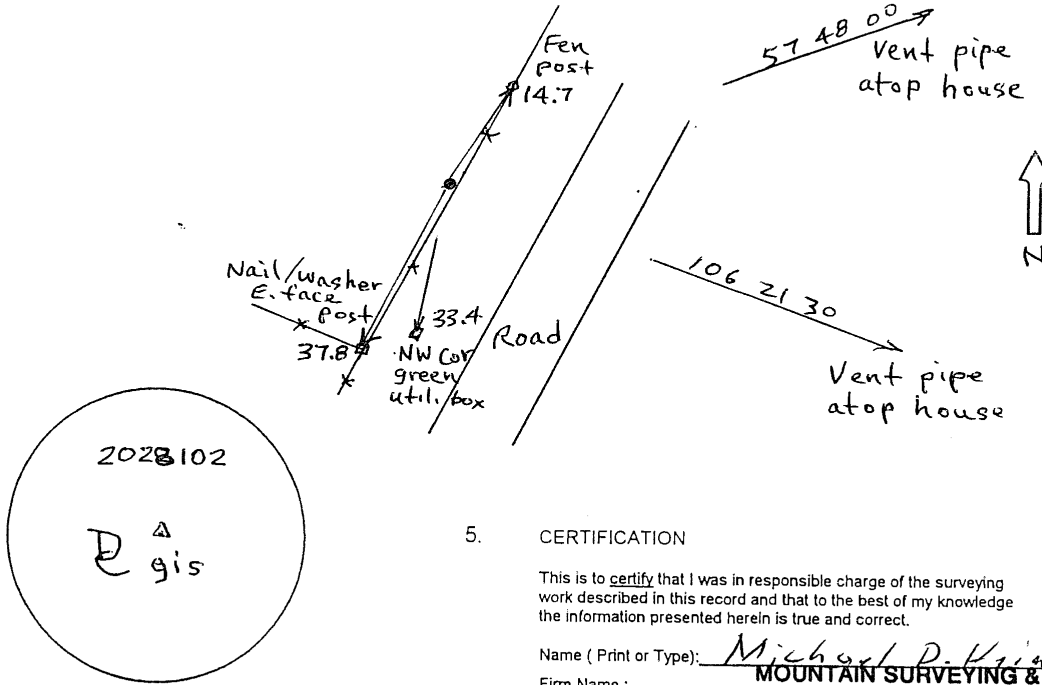
REPORT ONE MONUMENT ONLY ON THIS FORM - REPRODUCTION OF THIS FORM IS AUTHORIZED
All items to be filled in by the Land Surveyor using PERMANENT BLACK LETTERING and lines which can be reproduced

1. TYPE OF MONUMENT: [] SECTION CORNER [] QUARTER CORNER [] BENCH MARK [] OTHER UDFCD IC-3

2. DESCRIPTION OF MONUMENT FOUND:
Used 3" Aluminum Cap - Douglas Co. 2028102
0.75 ft. west of fence west of road

3. DESCRIPTION OF MONUMENT ESTABLISHED BY YOU TO PERPETUATE THE LOCATION OF THIS POINT:
North 1582,622.32 Colo. St. plane, central Zone
East 3,136,492.20 Mod. to 5500' Elev.
Elev. 6,045.36

4. SKETCH SHOWING RELATIVE LOCATION OF MONUMENT, ACCESSORIES AND REFERENCE POINTS STATING WHETHER FOUND OR SET, SHOW SUPPORTING AND/OR CONTRADICTORY EVIDENCE WHERE APPLICABLE:



Stamping on Cap


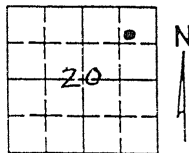
a. Date of Field Work to Establish, Restore or Rehabilitate Monument: May '99
b. Date Monument was Used as Control: May '99

5. CERTIFICATION

This is to certify that I was in responsible charge of the surveying work described in this record and that to the best of my knowledge the information presented herein is true and correct.

Name (Print or Type): Michael D. Heimeluck
Firm Name: MOUNTAIN SURVEYING & MAPPING, INC.
Firm Address: 8751 E. Hampden Ave., #B-1 Denver, CO 80231
Phone: 303-506-1358

6. LOCATION DIAGRAM
1" = 1 Mile



* = Location of Monument Signature/date through seal

7. SEC 20 T 7 S R 68 W, 6 P.M.
COUNTY Douglas INDEX REF NUMBER 8.2-M.2

**8. SEC T R P.M.
COUNTY INDEX REF NUMBER

** To be used only for monuments located on county lines

RECEIVED AT OFFICE OF THE COUNTY CLERK
COUNTY
BY:
DATE:
Record to be filed by Index Reference Number, Numerically, then, Alphabetically, under appropriate Township, Range, and Meridian

639

COLORADO LAND SURVEY MONUMENT RECORD

Department of Regulatory Agencies
Board of Registration for Professional Engineers and Professional Land Surveyors
1560 Broadway, Suite 1370, Denver, Co 80202
Phone (303) 894-7788 ♦ Fax (303) 894-7790 ♦ TDD Line (303) 894-2900x833

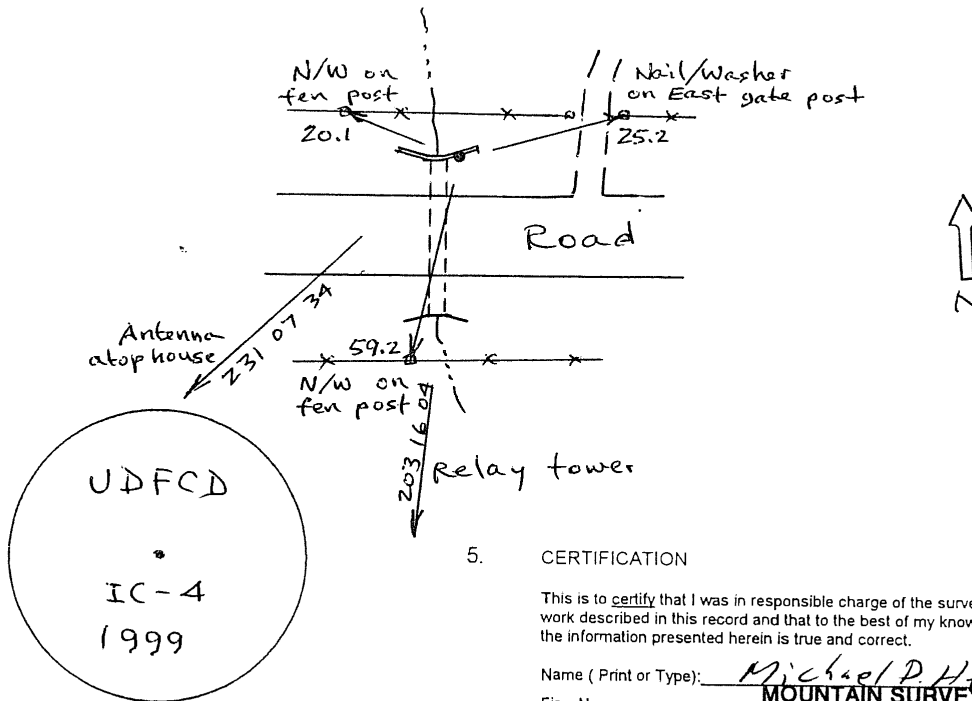
REPORT ONE MONUMENT ONLY ON THIS FORM - REPRODUCTION OF THIS FORM IS AUTHORIZED
All items to be filled in by the Land Surveyor using PERMANENT BLACK LETTERING and lines which can be reproduced

1. TYPE OF MONUMENT: SECTION CORNER QUARTER CORNER BENCH MARK OTHER UDFCD IC-4

2. DESCRIPTION OF MONUMENT FOUND:

3. DESCRIPTION OF MONUMENT ESTABLISHED BY YOU TO PERPETUATE THE LOCATION OF THIS POINT:
Set 3" Brass Cap at center of east wing of conc. culvert about N. of rd.
North 1,584,084.27 Colo. St. plane, central Zone
East 3,140,568.04 Mod. to 5500' Elev.
Elev 5,869.65

4. SKETCH SHOWING RELATIVE LOCATION OF MONUMENT, ACCESSORIES AND REFERENCE POINTS STATING WHETHER FOUND OR SET, SHOW SUPPORTING AND/OR CONTRADICTORY EVIDENCE WHERE APPLICABLE:



Stamping on Cap


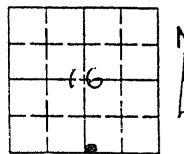
a. Date of Field Work to Establish, Restore or Rehabilitate Monument: May '99
b. Date Monument was Used as Control: May '99

5. CERTIFICATION

This is to certify that I was in responsible charge of the surveying work described in this record and that to the best of my knowledge the information presented herein is true and correct.

Name (Print or Type): Michael D. Heimblick
Firm Name: MOUNTAIN SURVEYING & MAPPING, INC.
Firm Address: 8751 E. Hampden Ave., #B-1
Denver, CO 80231
Phone: 303-306-1858

6. LOCATION DIAGRAM 1" = 1 Mile



• = Location of Monument Signature/date through seal

7. SEC 16 T 7 S R 68 W, 6 P.M.
COUNTY Douglas INDEX REF NUMBER 11.1-N

**8. SEC _____ T _____ R _____, _____ P.M.
COUNTY _____ INDEX REF NUMBER _____
** To be used only for monuments located on county lines

(Do not fill in)
RECEIVED AT OFFICE OF THE COUNTY CLERK
_____ COUNTY
BY: _____
DATE: _____
Record to be filed by Index Reference Number
Numerically, then, Alphabetically, under
appropriate Township, Range, and Meridian

COLORADO LAND SURVEY MONUMENT RECORD

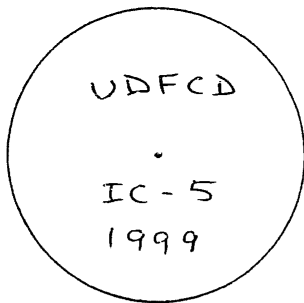
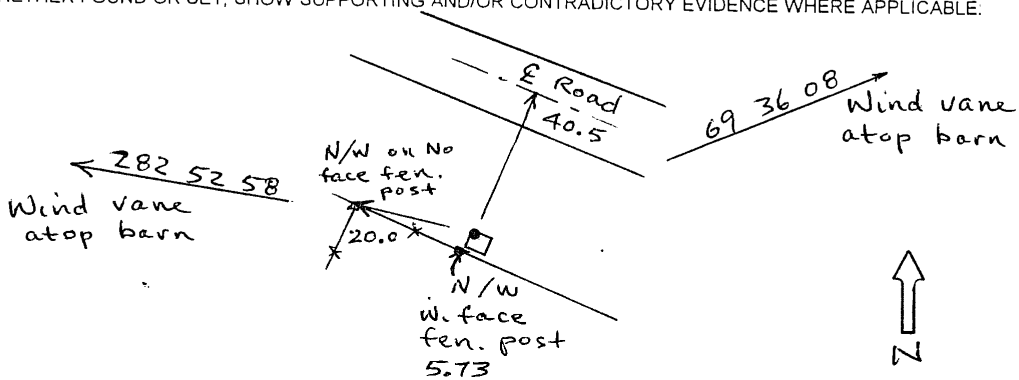
Department of Regulatory Agencies
Board of Registration for Professional Engineers and Professional Land Surveyors
1560 Broadway, Suite 1370, Denver, Co 80202
Phone (303) 894-7788 ♦ Fax (303) 894-7790 ♦ TDD Line (303) 894-2900x833

REPORT ONE MONUMENT ONLY ON THIS FORM - REPRODUCTION OF THIS FORM IS AUTHORIZED
All items to be filled in by the Land Surveyor using PERMANENT BLACK LETTERING and lines which can be reproduced

- 1. TYPE OF MONUMENT: SECTION CORNER QUARTER CORNER BENCH MARK OTHER UDFCD IC-5
- 2. DESCRIPTION OF MONUMENT FOUND:

- 3. DESCRIPTION OF MONUMENT ESTABLISHED BY YOU TO PERPETUATE THE LOCATION OF THIS POINT:
Set 3" Brass Cap on NW corner conc. base of utility box, So of road.
North 1,578,977.99 Colo. St. plane, central Zone
East 3,140,026.87 Mod. to 5500' Elev.
Elev. 5,963.57

- 4. SKETCH SHOWING RELATIVE LOCATION OF MONUMENT, ACCESSORIES AND REFERENCE POINTS STATING WHETHER FOUND OR SET, SHOW SUPPORTING AND/OR CONTRADICTORY EVIDENCE WHERE APPLICABLE.



Stamping on Cap


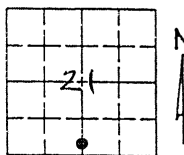
- a. Date of Field Work to Establish, Restore or Rehabilitate Monument: May '99
- b. Date Monument was Used as Control: May '99

5. CERTIFICATION

This is to certify that I was in responsible charge of the surveying work described in this record and that to the best of my knowledge the information presented herein is true and correct.

Name (Print or Type): Michael D. Heimbuch
 Firm Name: MOUNTAIN SURVEYING & MAPPING, INC.
 Firm Address: 8751 E. Hampden Ave., #B-1
Denver, CO 80231
 Phone: 303-326-1859

6. LOCATION DIAGRAM 1" = 1 Mile



• = Location of Monument Signature/date through seal

- 7. SEC 21 T 7 S R 68 W, 6 P.M.
COUNTY Douglas INDEX REF NUMBER 11-J.2

- **8. SEC _____ T _____ R _____, _____ P.M.

COUNTY _____ INDEX REF NUMBER _____

** To be used only for monuments located on county lines

(Do not fill in)

RECEIVED AT OFFICE OF THE COUNTY CLERK
_____ COUNTY

BY: _____

DATE: _____

Record to be filed by Index Reference Number, Numerically, then, Alphabetically, under appropriate Township, Range, and Meridian

691

COLORADO LAND SURVEY MONUMENT RECORD

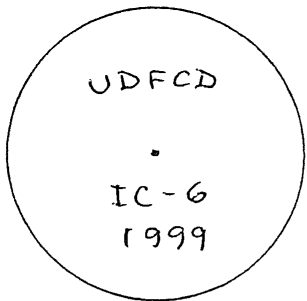
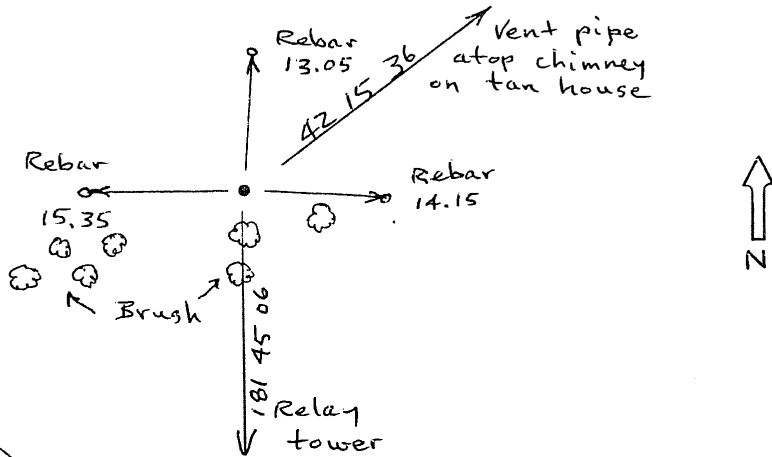
Department of Regulatory Agencies
Board of Registration for Professional Engineers and Professional Land Surveyors
1560 Broadway, Suite 1370, Denver, Co 80202
Phone (303) 894-7788 • Fax (303) 894-7790 • TDD Line (303) 894-2900x833

REPORT ONE MONUMENT ONLY ON THIS FORM - REPRODUCTION OF THIS FORM IS AUTHORIZED
All items to be filled in by the Land Surveyor using PERMANENT BLACK LETTERING and lines which can be reproduced

- 1. TYPE OF MONUMENT: [] SECTION CORNER [] QUARTER CORNER [] BENCH MARK [] OTHER UDFCD IC-6
2. DESCRIPTION OF MONUMENT FOUND:

- 3. DESCRIPTION OF MONUMENT ESTABLISHED BY YOU TO PERPETUATE THE LOCATION OF THIS POINT:
Set 3" aluminum cap on 12" concrete post approx 210' east of track rd., 70' south of creek.
North 1,576,742.40 Colo. St plane, central Zone
East 3,133,545.19 Mod to 5500' Elev.
Elev 6,108.41

- 4. SKETCH SHOWING RELATIVE LOCATION OF MONUMENT, ACCESSORIES AND REFERENCE POINTS STATING WHETHER FOUND OR SET, SHOW SUPPORTING AND/OR CONTRADICTORY EVIDENCE WHERE APPLICABLE:



Stamping on Cap


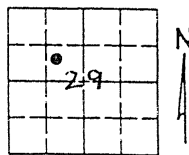
- a. Date of Field Work to Establish, Restore or Rehabilitate Monument: May 1999
b. Date Monument was Used as Control: May 1999

5. CERTIFICATION

This is to certify that I was in responsible charge of the surveying work described in this record and that to the best of my knowledge the information presented herein is true and correct.

Name (Print or Type): Michael P. Heimbluck
Firm Name: MOUNTAIN SURVEYING & MAPPING, INC.
Firm Address: 8751 E. Hampden Ave., #B-1 Denver, CO 80231
Phone: 303-306-1858

6. LOCATION DIAGRAM
1" = 1 Mile



• = Location of Monument Signature/date through seal

- 7. SEC 29 T 7 S R 68 W, 6 P.M
COUNTY Douglas INDEX REF NUMBER 6.2-G-7

- **8. SEC _____ T _____ R _____, _____ P.M.

COUNTY _____ INDEX REF NUMBER _____

** To be used only for monuments located on county lines

RECEIVED AT OFFICE OF THE COUNTY CLERK
_____ COUNTY
BY: _____
DATE: _____
Record to be filed by Index Reference Number, Numerically, then, Alphabetically, under appropriate Township, Range, and Meridian

642

COLORADO LAND SURVEY MONUMENT RECORD

Department of Regulatory Agencies
Board of Registration for Professional Engineers and Professional Land Surveyors
1560 Broadway, Suite 1370, Denver, Co 80202
Phone (303) 894-7788 • Fax (303) 894-7790 • TDD Line (303) 894-2900x833

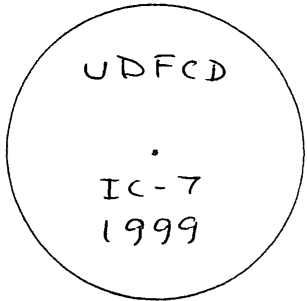
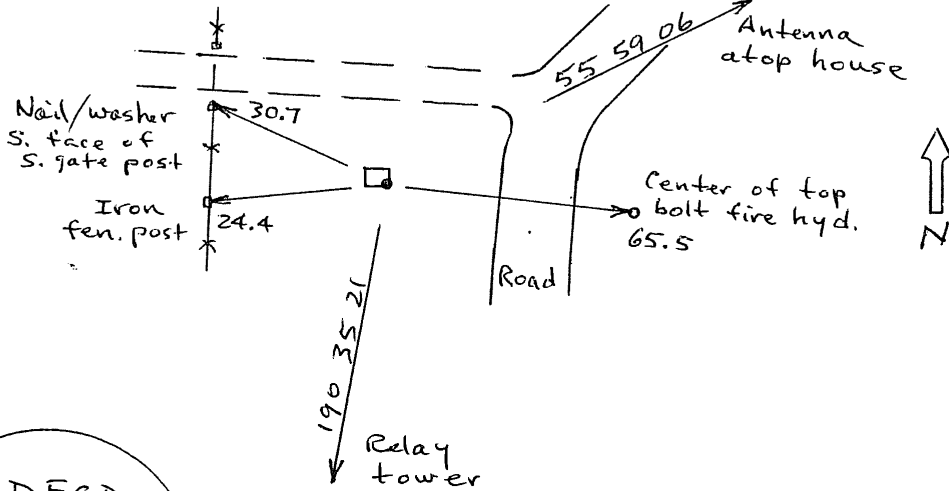
REPORT ONE MONUMENT ONLY ON THIS FORM - REPRODUCTION OF THIS FORM IS AUTHORIZED
All items to be filled in by the Land Surveyor using PERMANENT BLACK LETTERING and lines which can be reproduced

1. TYPE OF MONUMENT: [] SECTION CORNER [] QUARTER CORNER [] BENCH MARK [] OTHER UDFCD IC-7

2. DESCRIPTION OF MONUMENT FOUND:

3. DESCRIPTION OF MONUMENT ESTABLISHED BY YOU TO PERPETUATE THE LOCATION OF THIS POINT:
Set 3" Brass Cap on SE corner conc. base of util. box
North 1,575,209.62 Colo. St. plane, central zone
East 3,134,773.02 Mod. to 5500' Elev.
Elev 6,092.01

4. SKETCH SHOWING RELATIVE LOCATION OF MONUMENT, ACCESSORIES AND REFERENCE POINTS STATING WHETHER FOUND OR SET, SHOW SUPPORTING AND/OR CONTRADICTORY EVIDENCE WHERE APPLICABLE:



Stamping on Cap


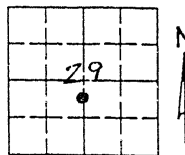
- a. Date of Field Work to Establish, Restore or Rehabilitate Monument: May 1999
b. Date Monument was Used as Control: May 1999

5. CERTIFICATION

This is to certify that I was in responsible charge of the surveying work described in this record and that to the best of my knowledge the information presented herein is true and correct.

Name (Print or Type): Mountain Michael D. Heimbuck
Firm Name: MOUNTAIN SURVEYING & MAPPING, INC.
Firm Address: 8751 E. Hampden Ave., #B-1 Denver, CO 80231
Phone: 303-306-1859

6. LOCATION DIAGRAM
1" = 1 Mile



• = Location of Monument Signature/date through seal

7. SEC 29 T 7 S R 68 W, 6 P.M.
COUNTY Douglas INDEX REF NUMBER 7-F.7

**8. SEC. T R, P.M.

COUNTY INDEX REF NUMBER

** To be used only for monuments located on county lines

RECEIVED AT OFFICE OF THE COUNTY CLERK
COUNTY
BY:
DATE:
Record to be filed by Index Reference Number, Numerically, then, Alphabetically, under appropriate Township, Range, and Meridian

COLORADO LAND SURVEY MONUMENT RECORD

Department of Regulatory Agencies
Board of Registration for Professional Engineers and Professional Land Surveyors
1560 Broadway, Suite 1370, Denver, Co 80202
Phone (303) 894-7788 ♦ Fax (303) 894-7790 ♦ TDD Line (303) 894-2900x833

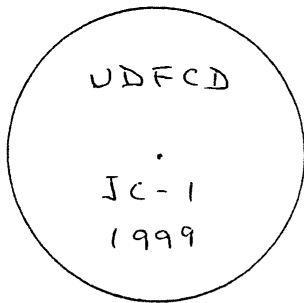
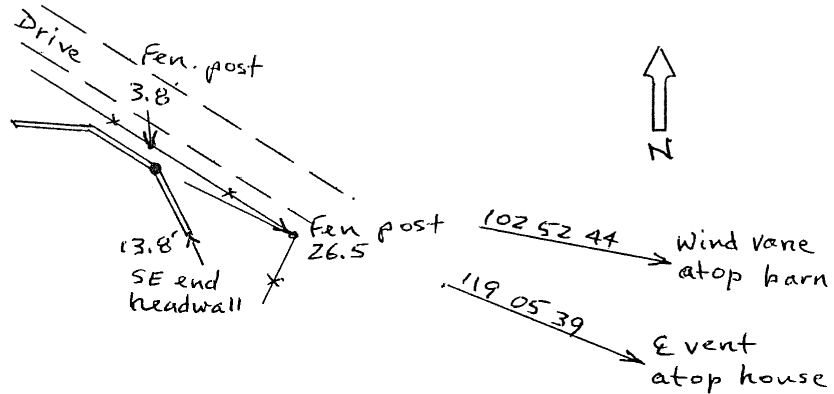
REPORT ONE MONUMENT ONLY ON THIS FORM - REPRODUCTION OF THIS FORM IS AUTHORIZED
All items to be filled in by the Land Surveyor using PERMANENT BLACK LETTERING and lines which can be reproduced

1. TYPE OF MONUMENT: [] SECTION CORNER [] QUARTER CORNER [] BENCH MARK [] OTHER UDFCD JC-1

2. DESCRIPTION OF MONUMENT FOUND:

3. DESCRIPTION OF MONUMENT ESTABLISHED BY YOU TO PERPETUATE THE LOCATION OF THIS POINT:
Set 3" Brass Cap at angle of conc. headwall so. of drive
North 1,578,832.58 Colo. St. plane, Central Zone
East 3,146,995.94 Mod. to 5500' Elev.
Elev 5,896.06

4. SKETCH SHOWING RELATIVE LOCATION OF MONUMENT, ACCESSORIES AND REFERENCE POINTS STATING WHETHER FOUND OR SET, SHOW SUPPORTING AND/OR CONTRADICTORY EVIDENCE WHERE APPLICABLE.



Stamping on Cap

- a. Date of Field Work to Establish, Restore or Rehabilitate Monument: May 1999
b. Date Monument was Used as Control: May 1999

(Do not fill in)

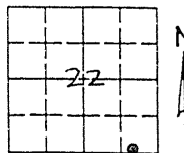
RECEIVED AT OFFICE OF THE COUNTY CLERK
_____ COUNTY
BY: _____
DATE: _____
Record to be filed by Index Reference Number, Numerically, then, Alphabetically, under appropriate Township, Range, and Meridian

5. CERTIFICATION

This is to certify that I was in responsible charge of the surveying work described in this record and that to the best of my knowledge the information presented herein is true and correct.

Name (Print or Type): Michael D. Heimbuck
Firm Name: MOUNTAIN SURVEYING & MAPPING, INC.
Firm Address: 8751 E. Hampden Ave., #B-1 Denver, CO 80231
Phone: 303-306-1858

6. LOCATION DIAGRAM
1" = 1 Mile



• = Location of Monument Signature/date through seal

7. SEC 22 T 7 S R 68 W, 6 P.M.
COUNTY Douglas INDEX REF NUMBER 163-J

**8. SEC _____ T _____ R _____, _____ P.M.

COUNTY _____ INDEX REF NUMBER _____

** To be used only for monuments located on county lines

COLORADO LAND SURVEY MONUMENT RECORD

Department of Regulatory Agencies
Board of Registration for Professional Engineers and Professional Land Surveyors
1560 Broadway, Suite 1370, Denver, Co 80202
Phone (303) 894-7788 • Fax (303) 894-7790 • TDD Line (303) 894-2900x833

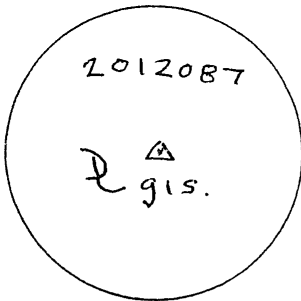
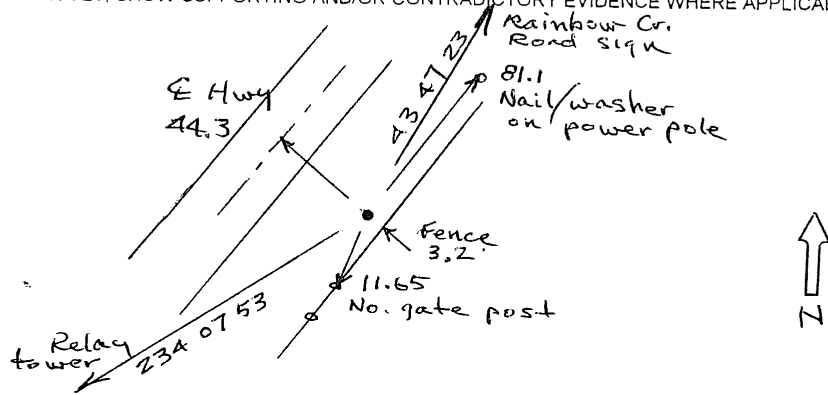
REPORT ONE MONUMENT ONLY ON THIS FORM - REPRODUCTION OF THIS FORM IS AUTHORIZED
All items to be filled in by the Land Surveyor using PERMANENT BLACK LETTERING and lines which can be reproduced

1. TYPE OF MONUMENT: [] SECTION CORNER [] QUARTER CORNER [] BENCH MARK [] OTHER UDFCD JC-2

2. DESCRIPTION OF MONUMENT FOUND:
Used 3" Aluminum Cap - Douglas County 2012087
3.4 ft. west of fence, 40' East of highway

3. DESCRIPTION OF MONUMENT ESTABLISHED BY YOU TO PERPETUATE THE LOCATION OF THIS POINT:
North 1,574,921.19 Colo. St. plane, central zone
East 3,144,128.21 Mod. to 5500 ft. elev.
Elev. 6,040.80

4. SKETCH SHOWING RELATIVE LOCATION OF MONUMENT, ACCESSORIES AND REFERENCE POINTS STATING WHETHER FOUND OR SET. SHOW SUPPORTING AND/OR CONTRADICTIONARY EVIDENCE WHERE APPLICABLE:



Stamping on Cap


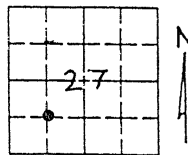
- a. Date of Field Work to Establish, Restore or Rehabilitate Monument: May 1999
b. Date Monument was Used as Control: May 1999

5. CERTIFICATION

This is to certify that I was in responsible charge of the surveying work described in this record and that to the best of my knowledge the information presented herein is true and correct.

Name (Print or Type): Michael D. Heim buck
Firm Name: MOUNTAIN SURVEYING & MAPPING, INC.
Firm Address: 8751 E. Hampden Ave., #B-1 Denver, CO 80231
Phone: 303-306-1854

6. LOCATION DIAGRAM
1" = 1 Mile



• = Location of Monument Signature/date through seal

7. SEC 27 T 7 S R 68 W, 6 P.M.
COUNTY Douglas INDEX REF NUMBER 14-F

**8. SEC _____ T _____ R _____, _____ P.M.

COUNTY _____ INDEX REF NUMBER _____

** To be used only for monuments located on county lines


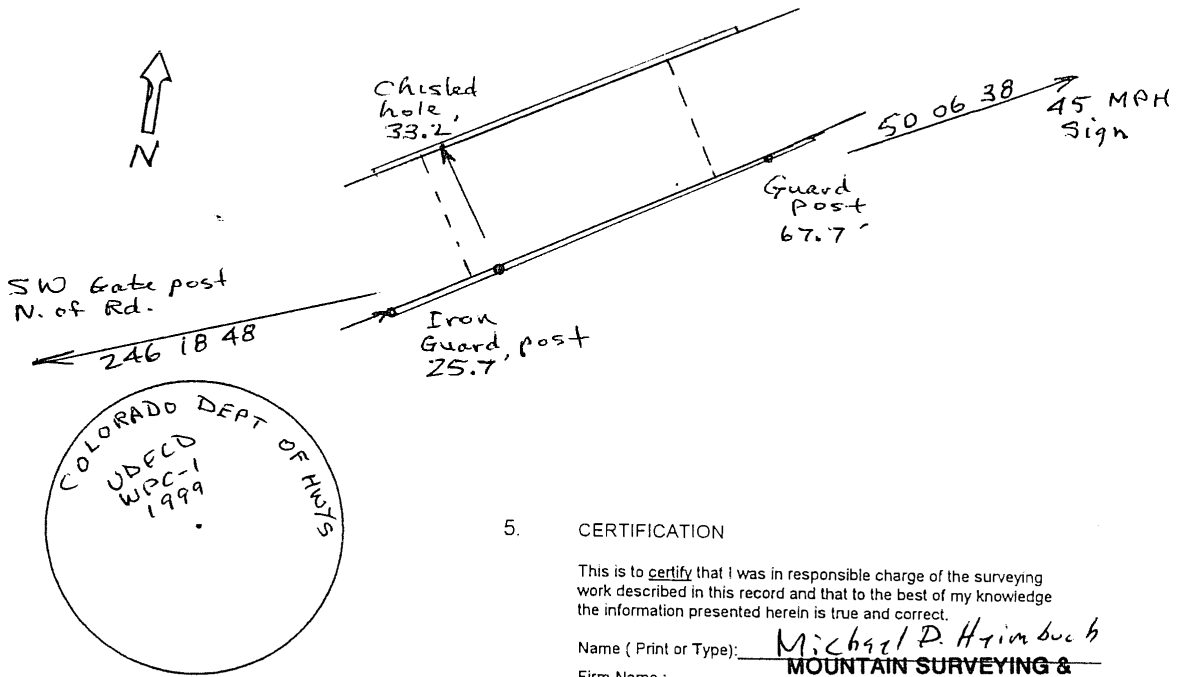
(Do not fill in)
RECEIVED AT OFFICE OF THE COUNTY CLERK
_____ COUNTY
BY: _____
DATE: _____
Record to be filed by Index Reference Number, Numerically, then, Alphabetically, under appropriate Township, Range, and Meridian

COLORADO LAND SURVEY MONUMENT RECORD

Department of Regulatory Agencies
Board of Registration for Professional Engineers and Professional Land Surveyors
1560 Broadway, Suite 1370, Denver, Co 80202
Phone (303) 894-7788 ♦ Fax (303) 894-7790 ♦ TDD Line (303) 894-2900x833

REPORT ONE MONUMENT ONLY ON THIS FORM - REPRODUCTION OF THIS FORM IS AUTHORIZED
All items to be filled in by the Land Surveyor using PERMANENT BLACK LETTERING and lines which can be reproduced

- 1. TYPE OF MONUMENT. [] SECTION CORNER [] QUARTER CORNER [] BENCH MARK [] OTHER UDFCD WPC-1
2. DESCRIPTION OF MONUMENT FOUND: Used CDOH Brass Cap on conc. abut. south side, west end of bridge
3. DESCRIPTION OF MONUMENT ESTABLISHED BY YOU TO PERPETUATE THE LOCATION OF THIS POINT: North 1,582,158.19 Colorado St. Plane, Central Zone East 3,151,280.66 Mod. to 5500' elev. Elev. 5,781.76
4. SKETCH SHOWING RELATIVE LOCATION OF MONUMENT, ACCESSORIES AND REFERENCE POINTS STATING WHETHER FOUND OR SET, SHOW SUPPORTING AND/OR CONTRADICTORY EVIDENCE WHERE APPLICABLE.



Stamping on Cap


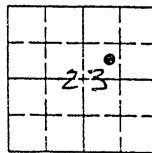
- a. Date of Field Work to Establish, Restore or Rehabilitate Monument: May 1999
b. Date Monument was Used as Control: May 1999

5. CERTIFICATION

This is to certify that I was in responsible charge of the surveying work described in this record and that to the best of my knowledge the information presented herein is true and correct.

Name (Print or Type): Michael D. Heimbeck
Firm Name: MOUNTAIN SURVEYING & MAPPING, INC.
Firm Address: 8751 E. Hampden Ave., #B-1 Denver, CO 80231
Phone: 303-306-1858

6. LOCATION DIAGRAM
1" = 1 Mile



• = Location of Monument Signature/date through seal

7. SEC 23 T 7 S R 68 W, 6 P.M.
COUNTY Douglas INDEX REF NUMBER 19.7-L.6

**8. SEC T R P.M.

COUNTY INDEX REF NUMBER

** To be used only for monuments located on county lines

RECEIVED AT OFFICE OF THE COUNTY CLERK
COUNTY
BY:
DATE:
Record to be filed by Index Reference Number, Numerically, then, Alphabetically, under appropriate Township, Range, and Meridian

696

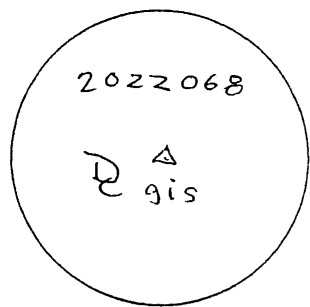
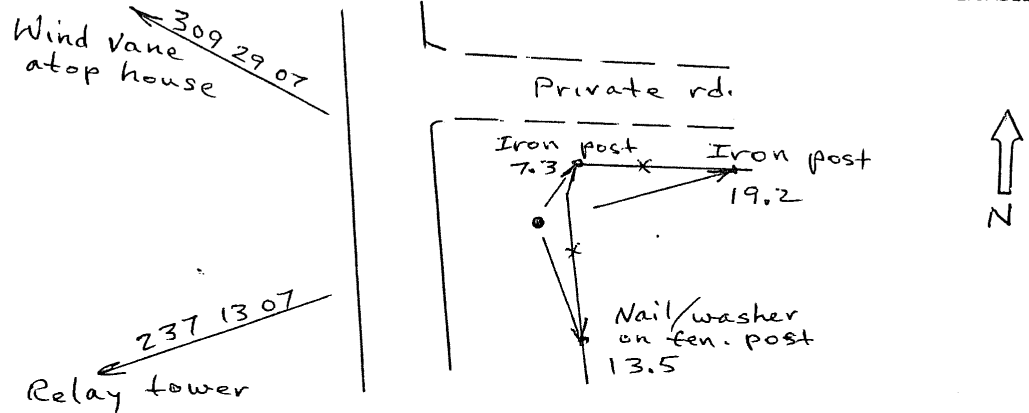
COLORADO LAND SURVEY MONUMENT RECORD

Department of Regulatory Agencies
Board of Registration for Professional Engineers and Professional Land Surveyors
1560 Broadway, Suite 1370, Denver, Co 80202
Phone (303) 894-7788 ♦ Fax (303) 894-7790 ♦ TDD Line (303) 894-2900x833

REPORT ONE MONUMENT ONLY ON THIS FORM - REPRODUCTION OF THIS FORM IS AUTHORIZED
All items to be filled in by the Land Surveyor using PERMANENT BLACK LETTERING and lines which can be reproduced

1. TYPE OF MONUMENT: SECTION CORNER QUARTER CORNER BENCH MARK OTHER UDEC
WPC-2
2. DESCRIPTION OF MONUMENT FOUND:
Used 3" Aluminum Cap - Douglas County 2022068
Near fence cor. east of Hwy. South of private road
3. DESCRIPTION OF MONUMENT ESTABLISHED BY YOU TO PERPETUATE THE LOCATION OF THIS POINT:
North 1,580,302.16 Colo. St. plane, central zone
East 3,153,806.42 Mod. to 5500' elev.
Elev 5,835.51

4. SKETCH SHOWING RELATIVE LOCATION OF MONUMENT, ACCESSORIES AND REFERENCE POINTS STATING WHETHER FOUND OR SET, SHOW SUPPORTING AND/OR CONTRADICTORY EVIDENCE WHERE APPLICABLE.



Stamping on Cap


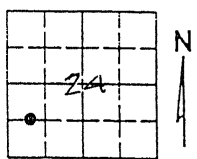
- a. Date of Field Work to Establish, Restore or Rehabilitate Monument: May 1999
- b. Date Monument was Used as Control: May 1999

5. CERTIFICATION

This is to certify that I was in responsible charge of the surveying work described in this record and that to the best of my knowledge the information presented herein is true and correct.

Name (Print or Type): Michael D. Heim buck
 Firm Name: MOUNTAIN SURVEYING & MAPPING, INC.
 Firm Address: 8751 E. Hampden Ave., #B-1
Denver, CO 80231
 Phone: 303-706-1858

6. LOCATION DIAGRAM
1" = 1 Mile



• = Location of Monument Signature/date through seal

7. SEC 24 T 7 S R 68 W, 6 P.M.
COUNTY Douglas INDEX REF NUMBER 21.7-K
- **8. SEC _____ T _____ R _____, _____ P.M.
COUNTY _____ INDEX REF NUMBER _____
** To be used only for monuments located on county lines

(Do not fill in)

RECEIVED AT OFFICE OF THE COUNTY CLERK _____ COUNTY

BY: _____

DATE: _____

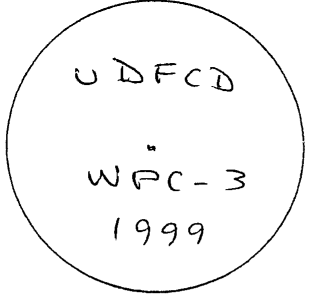
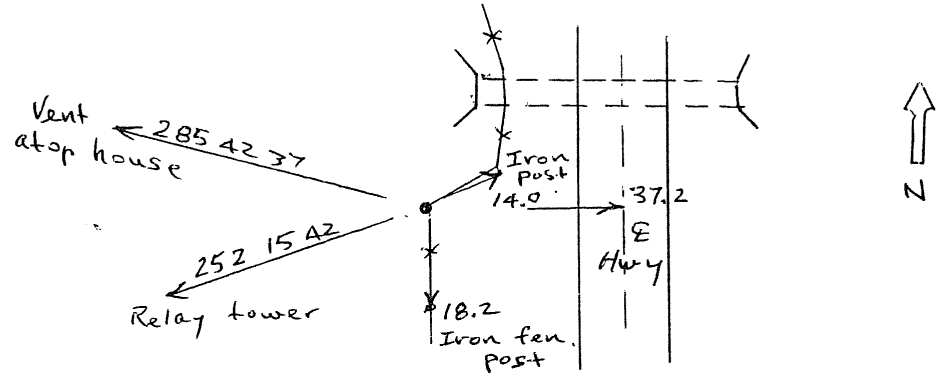
Record to be filed by Index Reference Number, Numerically, then, Alphabetically, under appropriate Township, Range, and Meridian

COLORADO LAND SURVEY MONUMENT RECORD

Department of Regulatory Agencies
Board of Registration for Professional Engineers and Professional Land Surveyors
1560 Broadway, Suite 1370, Denver, Co 80202
Phone (303) 894-7788 ♦ Fax (303) 894-7790 ♦ TDD Line (303) 894-2900x833

REPORT ONE MONUMENT ONLY ON THIS FORM - REPRODUCTION OF THIS FORM IS AUTHORIZED
All items to be filled in by the Land Surveyor using PERMANENT BLACK LETTERING and lines which can be reproduced

- 1. TYPE OF MONUMENT: [] SECTION CORNER [] QUARTER CORNER [] BENCH MARK [] OTHER UDFCD WPC-3
2. DESCRIPTION OF MONUMENT FOUND:
3. DESCRIPTION OF MONUMENT ESTABLISHED BY YOU TO PERPETUATE THE LOCATION OF THIS POINT.
Set 3" Brass Cap on conc. base of fence cor.
North 1,574,212.61 Colo. St. plane, central Zone
East 3,155,611.24 Mod. to 5500' elev.
Elev 5,865.35
4. SKETCH SHOWING RELATIVE LOCATION OF MONUMENT, ACCESSORIES AND REFERENCE POINTS STATING WHETHER FOUND OR SET, SHOW SUPPORTING AND/OR CONTRADICTORY EVIDENCE WHERE APPLICABLE.


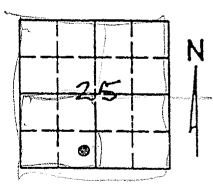


Stamping on Cap

- a. Date of Field Work to Establish, Restore or Rehabilitate Monument: May 1999
b. Date Monument was Used as Control: May 1999

5. CERTIFICATION
This is to certify that I was in responsible charge of the surveying work described in this record and that to the best of my knowledge the information presented herein is true and correct.
Name (Print or Type): Michael D. Heimlich
Firm Name: MOUNTAIN SURVEYING & MAPPING, INC.
Firm Address: 8751 E. Hampden Ave., #B-1 Denver, CO 80231
Phone: 303-306-1858

6. LOCATION DIAGRAM
1" = 1 Mile



RECEIVED AT OFFICE OF THE COUNTY CLERK
_____ COUNTY
BY: _____
DATE: _____
Record to be filed by Index Reference Number, Numerically, then, Alphabetically, under appropriate Township, Range, and Meridian

7. SEC 25 T 7 S R 68 W, 6 P.M.
COUNTY Douglas INDEX REF NUMBER 22.8-E.3
**8. SEC _____ T _____ R _____, _____ P.M.
COUNTY _____ INDEX REF NUMBER _____
** To be used only for monuments located on county lines

COLORADO LAND SURVEY MONUMENT RECORD

Department of Regulatory Agencies
Board of Registration for Professional Engineers and Professional Land Surveyors
1560 Broadway, Suite 1370, Denver, Co. 80202
Phone (303) 894-7788 • Fax (303) 894-7790 • TDD Line (303) 894-2900x833

REPORT ONE MONUMENT ONLY ON THIS FORM - REPRODUCTION OF THIS FORM IS AUTHORIZED
All items to be filled in by the Land Surveyor using PERMANENT BLACK LETTERING and lines which can be reproduced

1. TYPE OF MONUMENT SECTION CORNER QUARTER CORNER BENCH MARK OTHER UPC-1

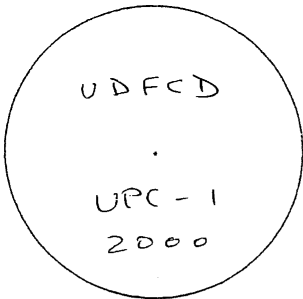
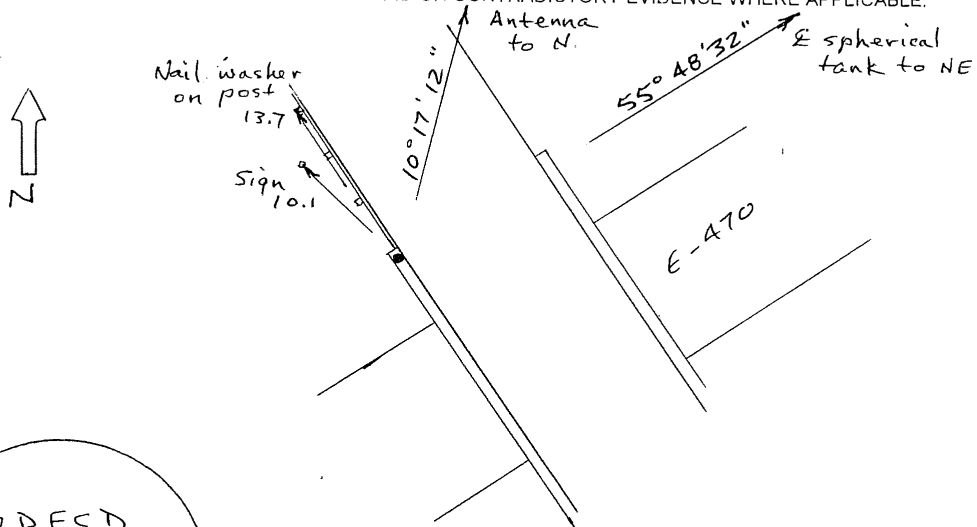
2. DESCRIPTION OF MONUMENT FOUND:
Found 2" Brass Cap on NW. end conc bridge rail SW. side bridge over E-470

3. DESCRIPTION OF MONUMENT ESTABLISHED BY YOU TO PERPETUATE THE LOCATION OF THIS POINT:

North 1,636.849.03
East 3,219,542.52
Elev 6,024.00

Colo. St. Plane, Central Zone
Vert. Datum NAVD 88
Mod. to 5500'
Comb. factor .999723685

4. SKETCH SHOWING RELATIVE LOCATION OF MONUMENT, ACCESSORIES AND REFERENCE POINTS STATING WHETHER FOUND OR SET, SHOW SUPPORTING AND/OR CONTRADICTIONARY EVIDENCE WHERE APPLICABLE:



Stamping on Cap


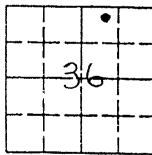
- a. Date of Field Work to Establish, Restore or Rehabilitate Monument: _____
- b. Date Monument was Used as Control: Feb 2000

5. CERTIFICATION

This is to certify that I was in responsible charge of the surveying work described in this record and that to the best of my knowledge the information presented herein is true and correct.

Name (Print or Type): Michael D. Heimbuck
 Firm Name: Mountain Surveying & Mapping Inc.
 Firm Address: 8751 E Hampden Ave #B-1
Denver, CO 80231
 Phone: (303) 306-1858

6. LOCATION DIAGRAM 1" = 1 Mile



• = Location of Monument Signature/date through seal

7. SEC 36 T 5 S R 66 W, 6 P.M.
COUNTY Arapahoe INDEX REF NUMBER 23.7-D.8

**8. SEC _____ T _____ R _____, _____ P.M.

COUNTY _____ INDEX REF NUMBER _____

** To be used only for monuments located on county lines

(Do not fill in)

RECEIVED AT OFFICE OF THE COUNTY CLERK
_____ COUNTY

DATE: _____

Record to be filed by Index Reference Number, Numerically, then, Alphabetically, under appropriate Township, Range, and Meridian

COLORADO LAND SURVEY MONUMENT RECORD

Department of Regulatory Agencies
Board of Registration for Professional Engineers and Professional Land Surveyors
1560 Broadway, Suite 1370, Denver, Co 80202
Phone (303) 894-7788 ♦ Fax (303) 894-7790 ♦ TDD Line (303) 894-2900x833

REPORT ONE MONUMENT ONLY ON THIS FORM - REPRODUCTION OF THIS FORM IS AUTHORIZED
All items to be filled in by the Land Surveyor using PERMANENT BLACK LETTERING and lines which can be reproduced

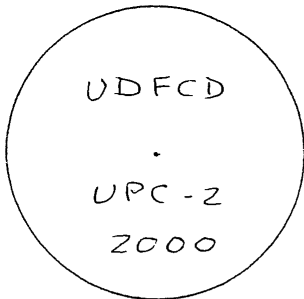
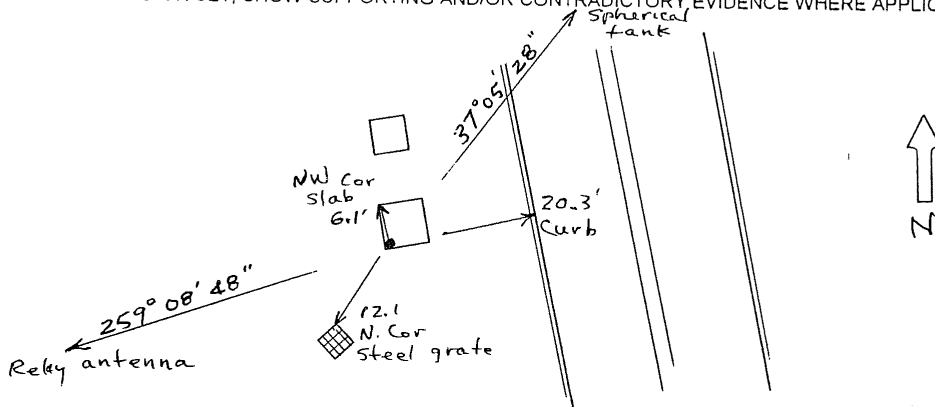
1. TYPE OF MONUMENT. SECTION CORNER QUARTER CORNER BENCH MARK OTHER UPC-2

2. DESCRIPTION OF MONUMENT FOUND:

3. DESCRIPTION OF MONUMENT ESTABLISHED BY YOU TO PERPETUATE THE LOCATION OF THIS POINT:

Set 3" Brass Cap on SW cor. conc. base of utility box
North 1,633,646.60 Colo. St. Plane, Central zone
East 3,221,355.41 Vert datum NAVD 88
Elev. 6,062.52 Mod. to 5500'
Comb. factor .999723685

4. SKETCH SHOWING RELATIVE LOCATION OF MONUMENT, ACCESSORIES AND REFERENCE POINTS STATING WHETHER FOUND OR SET, SHOW SUPPORTING AND/OR CONTRADICTORY EVIDENCE WHERE APPLICABLE.



Stamping on Cap


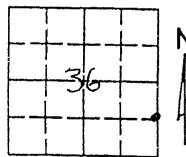
5. CERTIFICATION

This is to certify that I was in responsible charge of the surveying work described in this record and that to the best of my knowledge the information presented herein is true and correct.

Name (Print or Type): Michael D. Heimbeck
Firm Name: Mountain Surveying & Mapping Inc.
Firm Address: 8751 East Hampden Ave #B-1
Denver, Co 80231
Phone: (303) 306-1858

- a. Date of Field Work to Establish, Restore or Rehabilitate Monument: Feb 2000
- b. Date Monument was Used as Control: Feb 2000

6. LOCATION DIAGRAM
1" = 1 Mile



• = Location of Monument Signature/date through seal

7. SEC 36 T 5 S R 66 W, 6 P.M.
COUNTY Arapahoe INDEX REF NUMBER 25-B

**8. SEC _____ T _____ R _____, _____ P.M.

COUNTY _____ INDEX REF NUMBER _____

** To be used only for monuments located on county lines

(Do not fill in)

RECEIVED AT OFFICE OF THE COUNTY CLERK _____ COUNTY

Y: _____

DATE: _____

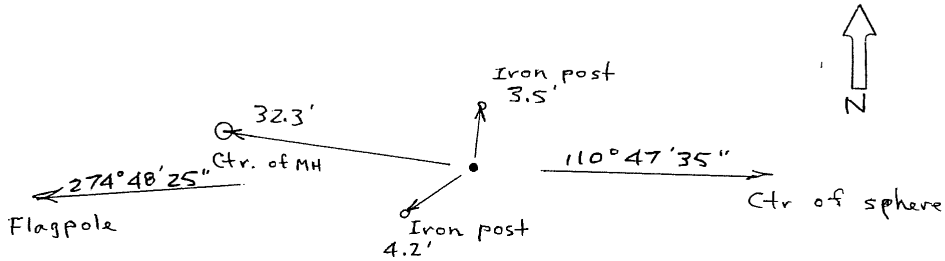
Record to be filed by index Reference Number, Numerically, then, Alphabetically, under appropriate Township, Range, and Meridian

COLORADO LAND SURVEY MONUMENT RECORD

Department of Regulatory Agencies
Board of Registration for Professional Engineers and Professional Land Surveyors
1560 Broadway, Suite 1370, Denver, Co 80202
Phone (303) 894-7788 • Fax (303) 894-7790 • TDD Line (303) 894-2900x833

REPORT ONE MONUMENT ONLY ON THIS FORM - REPRODUCTION OF THIS FORM IS AUTHORIZED
All items to be filled in by the Land Surveyor using PERMANENT BLACK LETTERING and lines which can be reproduced

1. TYPE OF MONUMENT: SECTION CORNER QUARTER CORNER ELAME BENCH MARK OTHER UPC-3
2. DESCRIPTION OF MONUMENT FOUND:
Found Pub Hwy Auth. 3" Brass Cap below ground on knoll East of E-470, South of Smoky Hill Rd.
3. DESCRIPTION OF MONUMENT ESTABLISHED BY YOU TO PERPETUATE THE LOCATION OF THIS POINT:
North 1,644,887.50 Colo. St. Plane, Central zone
East 3,222,650.69 Vert. datum NAVD 88
Elev. 6,108.17 Mod. to 5500'
Comb. factor .992723685
4. SKETCH SHOWING RELATIVE LOCATION OF MONUMENT, ACCESSORIES AND REFERENCE POINTS STATING WHETHER FOUND OR SET, SHOW SUPPORTING AND/OR CONTRADICTIONARY EVIDENCE WHERE APPLICABLE.



Stamping on Cap


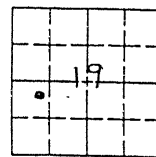
- a. Date of Field Work to Establish, Restore or Rehabilitate Monument: _____
- b. Date Monument was Used as Control: Feb 2000

5. CERTIFICATION

This is to certify that I was in responsible charge of the surveying work described in this record and that to the best of my knowledge the information presented herein is true and correct.

Name (Print or Type): Michael D. Heimbuck
 Firm Name Mountain Surveying & Mapping Inc.
 Firm Address: 9751 E Hampden Ave #B-1
Denver, Co 80231
 Phone (303) 306-1858

6. LOCATION DIAGRAM 1" = 1 Mile



• = Location of Monument Signature/date through seal

7. SEC 19 T 5S R 65W, 6 P.M.
 COUNTY Arapahoe INDEX REF NUMBER 1.8-K.7

**8. SEC _____ T _____ R _____, _____ P.M.

COUNTY _____ INDEX REF NUMBER _____

** To be used only for monuments located on county lines

(Do not fill in)

RECEIVED AT OFFICE OF THE COUNTY CLERK
 _____ COUNTY

DATE: _____

Record to be filed by Index Reference Number,
Numerically, then, Alphabetically, under
 appropriate Township, Range, and Meridian

COLORADO LAND SURVEY MONUMENT RECORD

Department of Regulatory Agencies
Board of Registration for Professional Engineers and Professional Land Surveyors
1560 Broadway, Suite 1370, Denver, Co 80202
Phone (303) 894-7788 ♦ Fax (303) 894-7790 ♦ TDD Line (303) 894-2900x833

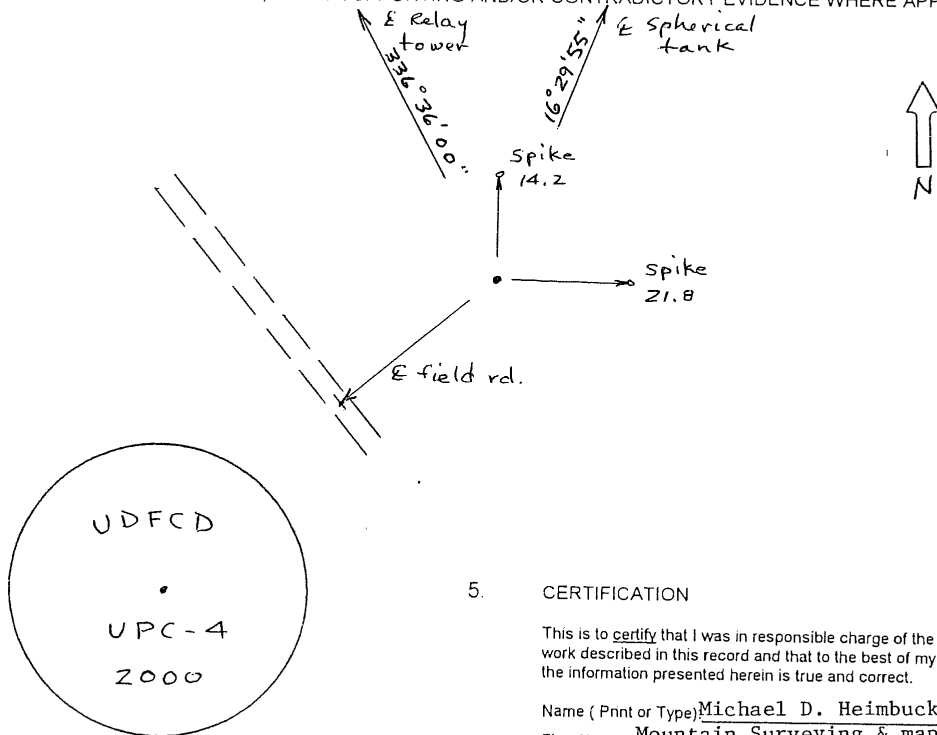
REPORT ONE MONUMENT ONLY ON THIS FORM - REPRODUCTION OF THIS FORM IS AUTHORIZED
All items to be filled in by the Land Surveyor using PERMANENT BLACK LETTERING and lines which can be reproduced

1. TYPE OF MONUMENT: SECTION CORNER QUARTER CORNER BENCH MARK OTHER UPC-4

2. DESCRIPTION OF MONUMENT FOUND:

3. DESCRIPTION OF MONUMENT ESTABLISHED BY YOU TO PERPETUATE THE LOCATION OF THIS POINT:
Set 3" Alum. Cap in conc. post atop knoll in open field
North 1,634,886.45 Colo. St. Plane, Central Zone
East 3,225,913.66 Vert. datum NAVD 88
Elev. 6,120.37 Mod. to 5500'
Comb. factor .999723685

4. SKETCH SHOWING RELATIVE LOCATION OF MONUMENT, ACCESSORIES AND REFERENCE POINTS STATING WHETHER FOUND OR SET, SHOW SUPPORTING AND/OR CONTRADICTORY EVIDENCE WHERE APPLICABLE:

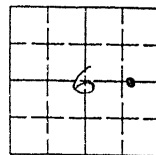


5. CERTIFICATION

This is to certify that I was in responsible charge of the surveying work described in this record and that to the best of my knowledge the information presented herein is true and correct.

Name (Print or Type) Michael D. Heimbeck
Firm Name: Mountain Surveying & mapping Inc.
Firm Address: 8751 E Hampden Ave #B-1
Denver, CO 80231
Phone (303) 306-1858

6. LOCATION DIAGRAM 1" = 1 Mile



• = Location of Monument Signature/date through seal

7. SEC 6 T 5 S R 65 W, 6 P.M.
COUNTY Arapahoe INDEX REF NUMBER 4.3 - X

**8. SEC _____ T _____ R _____, _____ P.M.

COUNTY _____ INDEX REF NUMBER _____

** To be used only for monuments located on county lines

- a. Date of Field Work to Establish, Restore or Rehabilitate Monument: Feb 2000
- b. Date Monument was Used as Control: Feb 2000

(Do not fill in)

RECEIVED AT OFFICE OF THE COUNTY CLERK

COUNTY _____

DATE: _____

Record to be filed by Index Reference Number, Numerically, then, Alphabetically, under appropriate Township, Range, and Meridian

COLORADO LAND SURVEY MONUMENT RECORD

Department of Regulatory Agencies
Board of Registration for Professional Engineers and Professional Land Surveyors
1560 Broadway, Suite 1370, Denver, Co 80202
Phone (303) 894-7788 • Fax (303) 894-7790 • TDD Line (303) 894-2900x833

REPORT ONE MONUMENT ONLY ON THIS FORM - REPRODUCTION OF THIS FORM IS AUTHORIZED
All items to be filled in by the Land Surveyor using PERMANENT BLACK LETTERING and lines which can be reproduced

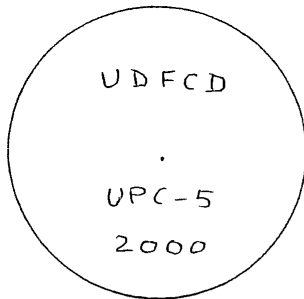
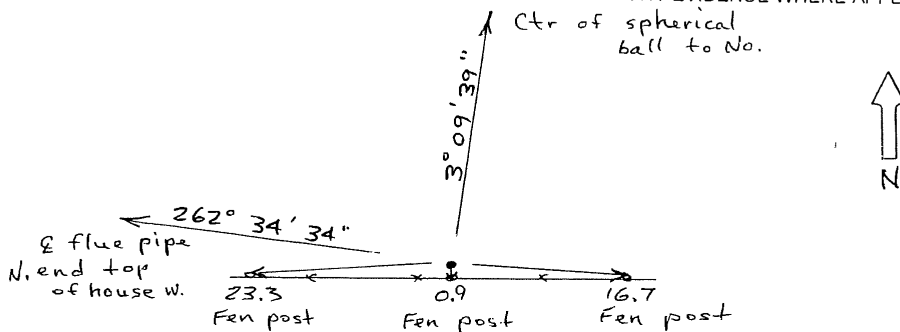
1. TYPE OF MONUMENT SECTION CORNER QUARTER CORNER BENCH MARK OTHER UPC-5

2. DESCRIPTION OF MONUMENT FOUND:

3. DESCRIPTION OF MONUMENT ESTABLISHED BY YOU TO PERPETUATE THE LOCATION OF THIS POINT:

Set 3" Alum. Cap on conc post 1 ft N. of fence
North 1,632,429.93 Colo. St. Plane, Central Zone
East 3,227,676.43 Vert datum NAVD 88
Elev. 6,177.80 Mod. to 5500'
Comb. factor .999723685

4. SKETCH SHOWING RELATIVE LOCATION OF MONUMENT, ACCESSORIES AND REFERENCE POINTS STATING WHETHER FOUND OR SET, SHOW SUPPORTING AND/OR CONTRADICTORY EVIDENCE WHERE APPLICABLE.



Stamping on Cap

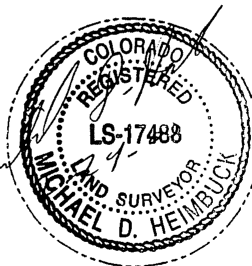

5. CERTIFICATION

This is to certify that I was in responsible charge of the surveying work described in this record and that to the best of my knowledge the information presented herein is true and correct.

Name (Print or Type): Michael D. Heimbeck
Firm Name: Mountain Surveying & Mapping Inc.
Firm Address: 8751 E Hampden Ave # B-1
Denver, CO 80231
Phone (303) 306-1858

a. Date of Field Work to Establish, Restore or Rehabilitate Monument: Feb 2000
b. Date Monument was Used as Control: Feb 2000

6. LOCATION DIAGRAM
1" = 1 Mile



• = Location of Monument Signature/date through seal

7. SEC 5 T 5 S R 65 W, 6 P.M
COUNTY Arapahoe INDEX REF NUMBER 5.6-V

**8. SEC _____ T _____ R _____, _____ P.M.

COUNTY _____ INDEX REF NUMBER _____

** To be used only for monuments located on county lines

(Do not fill in)

RECEIVED AT OFFICE OF THE COUNTY CLERK
_____ COUNTY

DATE: _____

Record to be filed by Index Reference Number, Numerically, then, Alphabetically, under appropriate Township, Range, and Meridian

COLORADO LAND SURVEY MONUMENT RECORD

Department of Regulatory Agencies
Board of Registration for Professional Engineers and Professional Land Surveyors
1560 Broadway, Suite 1370, Denver, Co 80202
Phone (303) 894-7788 • Fax (303) 894-7790 • TDD Line (303) 894-2900x833

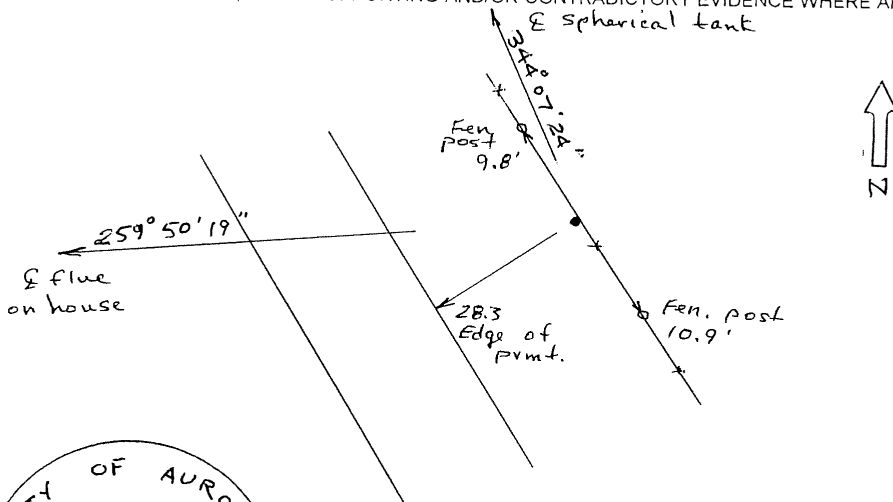
REPORT ONE MONUMENT ONLY ON THIS FORM - REPRODUCTION OF THIS FORM IS AUTHORIZED
All items to be filled in by the Land Surveyor using PERMANENT BLACK LETTERING and lines which can be reproduced

1. TYPE OF MONUMENT SECTION CORNER QUARTER CORNER BENCH MARK OTHER UPC-6

2. DESCRIPTION OF MONUMENT FOUND:
Found City of Aurora Brass Cap in fence line NE of highway

3. DESCRIPTION OF MONUMENT ESTABLISHED BY YOU TO PERPETUATE THE LOCATION OF THIS POINT:
North 1,641,834.31 Colo. St. Plane Central Zone
East 3,228,510.97 Vert. datum NAVD 88
Elev. 6151.48 Mod. to 5500'
Comb. factor .999723685

4. SKETCH SHOWING RELATIVE LOCATION OF MONUMENT, ACCESSORIES AND REFERENCE POINTS STATING WHETHER FOUND OR SET, SHOW SUPPORTING AND/OR CONTRADICTORY EVIDENCE WHERE APPLICABLE.



Stamping on Cap


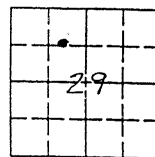
5. CERTIFICATION

This is to certify that I was in responsible charge of the surveying work described in this record and that to the best of my knowledge the information presented herein is true and correct.

Name (Print or Type): Michael D. Heimbeck
Firm Name: Mountain Surveying & Mapping Inc.
Firm Address: 3751E Hampden Ave #B-1
Denver, CO 80231
Phone: (303) 306-1858

- a. Date of Field Work to Establish, Restore or Rehabilitate Monument: _____
- b. Date Monument was Used as Control: Feb 2000

6. LOCATION DIAGRAM 1" = 1 Mile



• = Location of Monument Signature/date through seal

7. SEC 29 T 5 S R 65 W, 6 P.M.
COUNTY Arapahoe INDEX REF NUMBER 6.3 H

**8. SEC _____ T _____ R _____, _____ P.M.

COUNTY _____ INDEX REF NUMBER _____

** To be used only for monuments located on county lines

(Do not fill in)

RECEIVED AT OFFICE OF THE COUNTY CLERK

COUNTY _____

DATE: _____

Record to be filed by Index Reference Number, Numerically, then, Alphabetically, under appropriate Township, Range, and Meridian

654

COLORADO LAND SURVEY MONUMENT RECORD

Department of Regulatory Agencies
Board of Registration for Professional Engineers and Professional Land Surveyors
1560 Broadway, Suite 1370, Denver, Co 80202
Phone (303) 894-7788 • Fax (303) 894-7790 • TDD Line (303) 894-2900x833

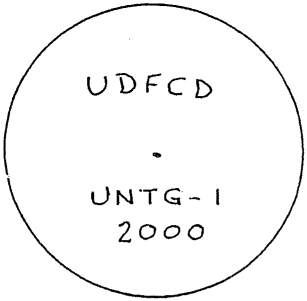
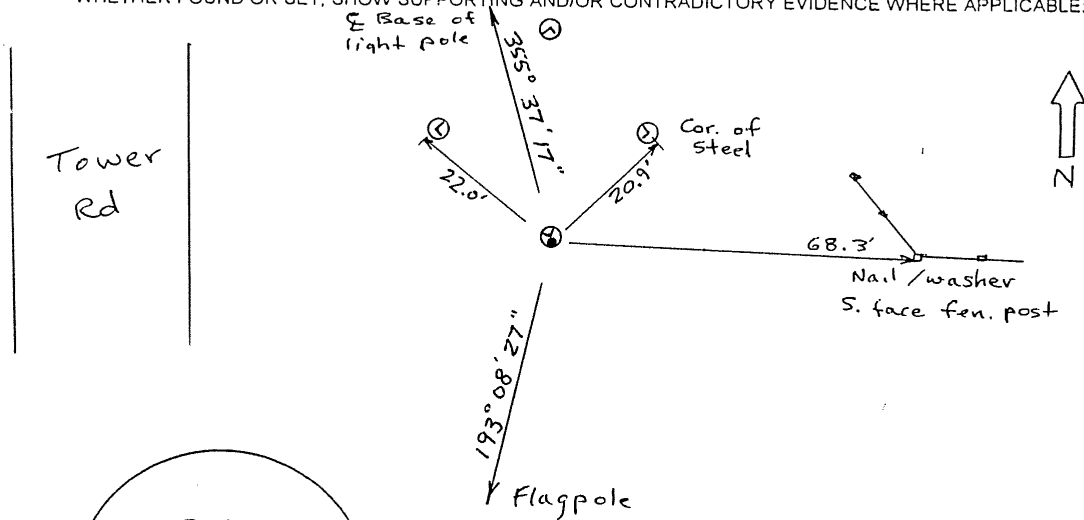
REPORT ONE MONUMENT ONLY ON THIS FORM - REPRODUCTION OF THIS FORM IS AUTHORIZED
All items to be filled in by the Land Surveyor using PERMANENT BLACK LETTERING and lines which can be reproduced

1. TYPE OF MONUMENT: SECTION CORNER QUARTER CORNER BENCH MARK OTHER UNTG-1

2. DESCRIPTION OF MONUMENT FOUND:

3. DESCRIPTION OF MONUMENT ESTABLISHED BY YOU TO PERPETUATE THE LOCATION OF THIS POINT:
Set 3" Brass Cap on South concrete base of transmission tower
North 1,669,361.69 Colo. St. Plane, Central Zone
East 3,205,782.54 Vert. datum NAVD 88
Elev. 5,575.89 Mod to 5500'
Comb. factor .999723685

4. SKETCH SHOWING RELATIVE LOCATION OF MONUMENT, ACCESSORIES AND REFERENCE POINTS STATING WHETHER FOUND OR SET, SHOW SUPPORTING AND/OR CONTRADICTIONARY EVIDENCE WHERE APPLICABLE.



Stamping on Cap

a. Date of Field Work to Establish, Restore or Rehabilitate Monument: Feb. 2000
b. Date Monument was Used as Control: Feb 2000

(Do not fill in)

RECEIVED AT OFFICE OF THE COUNTY CLERK _____ COUNTY

BY: _____

DATE: _____


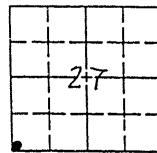
Record to be filed by Index Reference Number, Numerically, then, Alphabetically, under appropriate Township, Range, and Meridian

5. CERTIFICATION

This is to certify that I was in responsible charge of the surveying work described in this record and that to the best of my knowledge the information presented herein is true and correct.

Name (Print or Type) Michael D. Heimbuck
Firm Name: Mountain Surveying & Mapping Inc.
Firm Address: 8751 E Hampden Ave #B-1
Denver, CO 80231
Phone (303) 306-1858

6. LOCATION DIAGRAM 1" = 1 Mile



* = Location of Monument Signature/date through seal

7. SEC 27 T 4S R 66W, 6 P.M.
COUNTY Arapahoe INDEX REF NUMBER 13 E

**8. SEC _____ T _____ R _____, _____ P.M.
COUNTY _____ INDEX REF NUMBER _____

** To be used only for monuments located on county lines

COLORADO LAND SURVEY MONUMENT RECORD

Department of Regulatory Agencies
Board of Registration for Professional Engineers and Professional Land Surveyors
1560 Broadway, Suite 1370, Denver, Co 80202
Phone (303) 894-7788 ♦ Fax (303) 894-7790 ♦ TDD Line (303) 894-2900x833

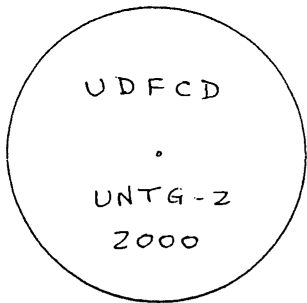
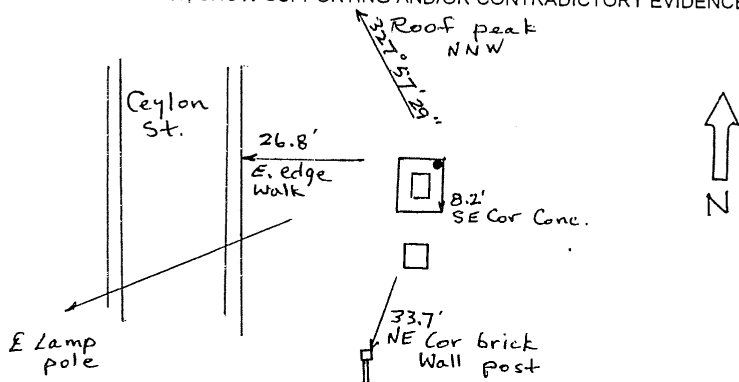
REPORT ONE MONUMENT ONLY ON THIS FORM - REPRODUCTION OF THIS FORM IS AUTHORIZED
All items to be filled in by the Land Surveyor using PERMANENT BLACK LETTERING and lines which can be reproduced

1. TYPE OF MONUMENT: SECTION CORNER QUARTER CORNER BENCH MARK OTHER UNTG-2

2. DESCRIPTION OF MONUMENT FOUND:

3. DESCRIPTION OF MONUMENT ESTABLISHED BY YOU TO PERPETUATE THE LOCATION OF THIS POINT:
Set 3" Brass Cap on NE Cor conc. base of utility box near
NE cor intersection Hampden & Ceylon.
North 1,664,138.98 Colo. st Plane, Central Zone
East 3,208,264.46 Vert datum NNVD 88
Elev. 5,717.51 Mod. to 5500', Comb factor .999723685

4. SKETCH SHOWING RELATIVE LOCATION OF MONUMENT, ACCESSORIES AND REFERENCE POINTS STATING WHETHER FOUND OR SET, SHOW SUPPORTING AND/OR CONTRADICTIONARY EVIDENCE WHERE APPLICABLE:



Stamping on Cap


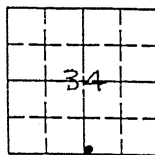
Hampden Av.

5. CERTIFICATION

This is to certify that I was in responsible charge of the surveying work described in this record and that to the best of my knowledge the information presented herein is true and correct.

Name (Print or Type): Michael D. Heimbuck
Firm Name: Mountain Surveying & Mapping Inc.
Firm Address: 8751 E Hampden Ave #B-1
Denver, CO 80231
Phone: (303) 306-1358

6. LOCATION DIAGRAM 1" = 1 Mile



• = Location of Monument Signature/date through seal

7. SEC 34 T 4 S R 66 W, 6 P.M.
COUNTY Arapahoe INDEX REF NUMBER 15 A

**8. SEC _____ T _____ R _____, _____ P.M.
COUNTY _____ INDEX REF NUMBER _____

** To be used only for monuments located on county lines

- a. Date of Field Work to Establish, Restore or Rehabilitate Monument: Feb. 2000
- b. Date Monument was Used as Control: Feb. 2000

(Do not fill in)

RECEIVED AT OFFICE OF THE COUNTY CLERK
_____ COUNTY
BY: _____
DATE: _____
Record to be filed by Index Reference Number, Numerically, then, Alphabetically, under appropriate Township, Range, and Meridian

COLORADO LAND SURVEY MONUMENT RECORD

Department of Regulatory Agencies
Board of Registration for Professional Engineers and Professional Land Surveyors
1560 Broadway, Suite 1370, Denver, Co 80202
Phone (303) 894-7788 • Fax (303) 894-7790 • TDD Line (303) 894-2900x833

REPORT ONE MONUMENT ONLY ON THIS FORM - REPRODUCTION OF THIS FORM IS AUTHORIZED
All items to be filled in by the Land Surveyor using PERMANENT BLACK LETTERING and lines which can be reproduced

1. TYPE OF MONUMENT SECTION CORNER QUARTER CORNER BENCH MARK OTHER UNTG-3

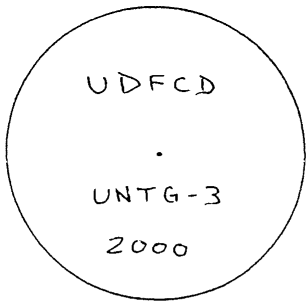
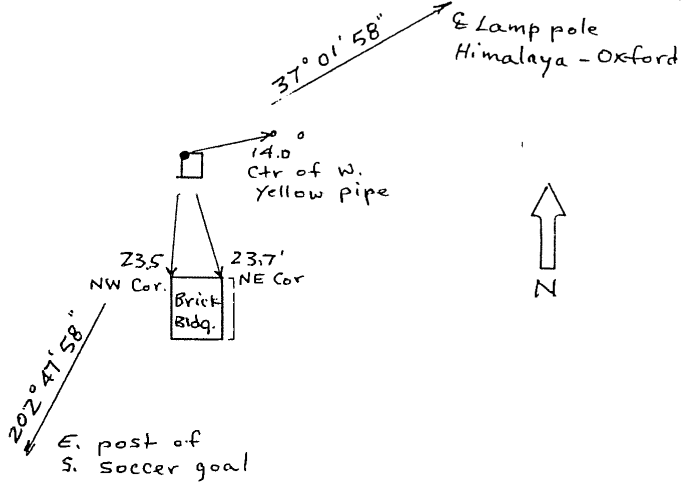
2. DESCRIPTION OF MONUMENT FOUND:

3. DESCRIPTION OF MONUMENT ESTABLISHED BY YOU TO PERPETUATE THE LOCATION OF THIS POINT:

Set 3" Brass Cap on NW Cor. conc. base of utility box
WSW of intersection of Himalaya & Oxford

North 1,659,883.50 Colo. St. Plane, Central Zone
East 3,212,186.77 Vert Datum NAVD 88
Elev. 5,707.19 Mod. to 5500' Comb. factor .999723685

4. SKETCH SHOWING RELATIVE LOCATION OF MONUMENT, ACCESSORIES AND REFERENCE POINTS STATING WHETHER FOUND OR SET, SHOW SUPPORTING AND/OR CONTRADICTORY EVIDENCE WHERE APPLICABLE.



Stamping on Cap


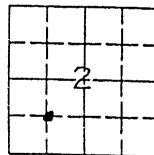
5. CERTIFICATION

This is to certify that I was in responsible charge of the surveying work described in this record and that to the best of my knowledge the information presented herein is true and correct.

Name (Print or Type): Michael D. Heimbuck
Firm Name: Mountain Surveying & Mapping Inc.
Firm Address: 8751 E Hampden Ave #B-1
Denver, CO 80231
Phone: (303) 306-1858

a. Date of Field Work to Establish, Restore or Rehabilitate Monument: Feb 2000
b. Date Monument was Used as Control: Feb 2000

6. LOCATION DIAGRAM
1" = 1 Mile



• = Location of Monument Signature/date through seal

7. SEC 2 T 5S R 66W, 6 P.M.
COUNTY Arapahoe INDEX REF NUMBER 18 W

**8. SEC _____ T _____ R _____, _____ P.M.

COUNTY _____ INDEX REF NUMBER _____

** To be used only for monuments located on county lines

(Do not fill in)

RECEIVED AT OFFICE OF THE COUNTY CLERK _____ COUNTY

BY: _____

DATE: _____

Record to be filed by Index Reference Number, Numerically, then, Alphabetically, under appropriate Township, Range, and Meridian

COLORADO LAND SURVEY MONUMENT RECORD

Department of Regulatory Agencies
Board of Registration for Professional Engineers and Professional Land Surveyors
1560 Broadway, Suite 1370, Denver, Co 80202
Phone (303) 894-7788 • Fax (303) 894-7790 • TDD Line (303) 894-2900x833

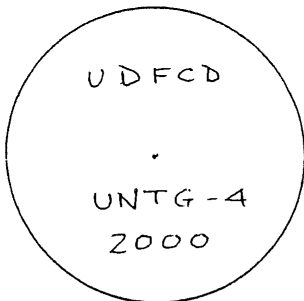
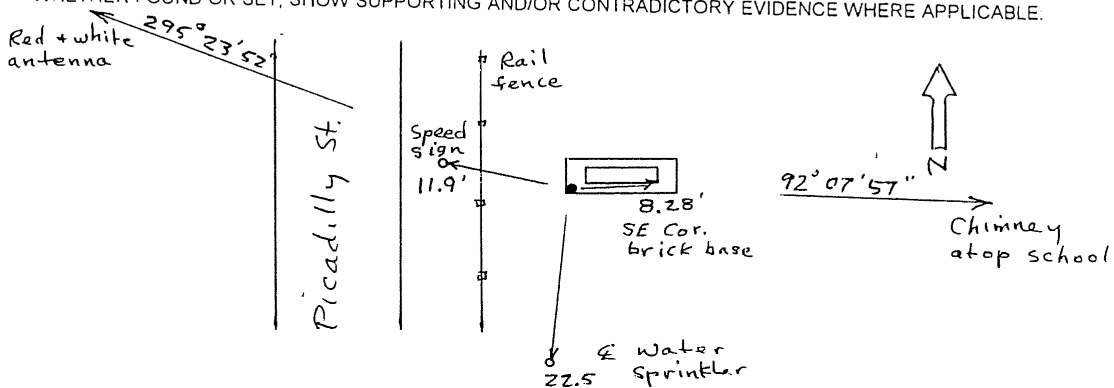
REPORT ONE MONUMENT ONLY ON THIS FORM - REPRODUCTION OF THIS FORM IS AUTHORIZED
All items to be filled in by the Land Surveyor using PERMANENT BLACK LETTERING and lines which can be reproduced

1. TYPE OF MONUMENT: SECTION CORNER QUARTER CORNER BENCH MARK OTHER UNTG-4

2. DESCRIPTION OF MONUMENT FOUND:

3. DESCRIPTION OF MONUMENT ESTABLISHED BY YOU TO PERPETUATE THE LOCATION OF THIS POINT:
Set 3" Brass Cap on SW cor. conc. base of brick clock structure
North 1,653, 728.79 Colo. St. Plane, Central Zone
East 3,215, 518.35 Vert datum NAVD 88
Elev. 5857.23 Mod. to 5500'
Comb. factor .999723685

4. SKETCH SHOWING RELATIVE LOCATION OF MONUMENT, ACCESSORIES AND REFERENCE POINTS STATING WHETHER FOUND OR SET, SHOW SUPPORTING AND/OR CONTRADICTORY EVIDENCE WHERE APPLICABLE.



Stamping on Cap


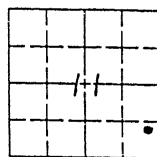
a. Date of Field Work to Establish, Restore or Rehabilitate Monument: Feb 2000
b. Date Monument was Used as Control: Feb 2000

5. CERTIFICATION

This is to certify that I was in responsible charge of the surveying work described in this record and that to the best of my knowledge the information presented herein is true and correct.

Name (Print or Type): Michael D. Heimbeck
Firm Name: Mountain Surveying & Mapping Inc.
Firm Address: 8751 E Hampden Ave #B-1
Denver, CO 80231
Phone: _____

6. LOCATION DIAGRAM 1" = 1 Mile



• = Location of Monument Signature/date through seal

7. SEC 11 T 5 S R 66 W, 6 P.M.
COUNTY Arapahoe INDEX REF NUMBER 20.6-R.2

**8. SEC _____ T _____ R _____, _____ P.M.

COUNTY _____ INDEX REF NUMBER _____

** To be used only for monuments located on county lines

(Do not fill in)

RECEIVED AT OFFICE OF THE COUNTY CLERK
_____ COUNTY

BY: _____
DATE: _____

Record to be filed by Index Reference Number, Numerically, then, Alphabetically, under appropriate Township, Range, and Meridian

COLORADO LAND SURVEY MONUMENT RECORD

Department of Regulatory Agencies
Board of Registration for Professional Engineers and Professional Land Surveyors
1560 Broadway, Suite 1370, Denver, Co 80202
Phone (303) 894-7788 • Fax (303) 894-7790 • TDD Line (303) 894-2900x833

REPORT ONE MONUMENT ONLY ON THIS FORM - REPRODUCTION OF THIS FORM IS AUTHORIZED
All items to be filled in by the Land Surveyor using PERMANENT BLACK LETTERING and lines which can be reproduced

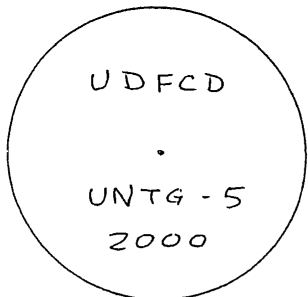
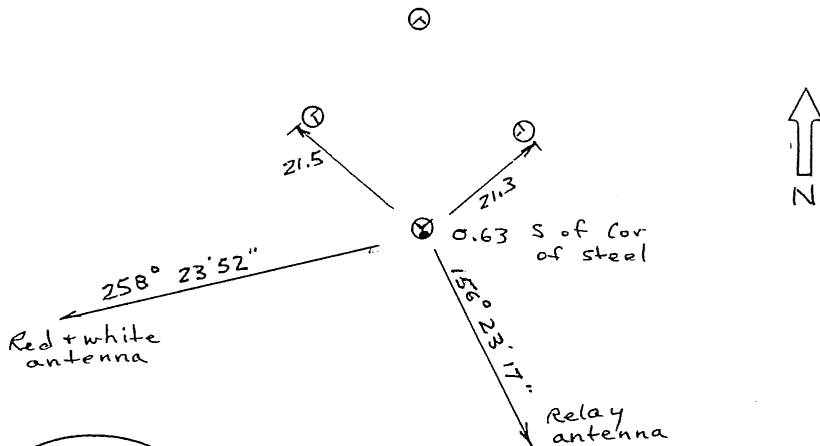
1. TYPE OF MONUMENT. SECTION CORNER QUARTER CORNER BENCH MARK OTHER UNTG-5

2. DESCRIPTION OF MONUMENT FOUND:

3. DESCRIPTION OF MONUMENT ESTABLISHED BY YOU TO PERPETUATE THE LOCATION OF THIS POINT:

Set 3" Brass Cap on South conc. base of transmission tower
North 1,669,380.80 Colo St. Plane, Central Zone
East 3,210,883.75 Vert datum NAVD 88
Elev. 5724.27 Mod. to 5500'
Comb factor .999723685

4. SKETCH SHOWING RELATIVE LOCATION OF MONUMENT, ACCESSORIES AND REFERENCE POINTS STATING WHETHER FOUND OR SET, SHOW SUPPORTING AND/OR CONTRADICTORY EVIDENCE WHERE APPLICABLE.



Stamping on Cap


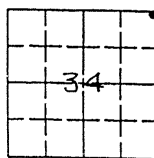
5. CERTIFICATION

This is to certify that I was in responsible charge of the surveying work described in this record and that to the best of my knowledge the information presented herein is true and correct.

Name (Print or Type): Michael D. Heimbeck
Firm Name: Mountain Surveying & Mapping Inc.
Firm Address: 8751 E Hampden Ave # B-1
Denver, CO 80231
Phone: (303) 306-1858

a. Date of Field Work to Establish, Restore or Rehabilitate Monument: Feb 2000
b. Date Monument was Used as Control: Feb 2000

6. LOCATION DIAGRAM
1" = 1 Mile



• = Location of Monument Signature/date through seal

7. SEC 34 T 4S R 66W, 6 P.M.
COUNTY Arapahoe INDEX REF NUMBER 17-E

**8. SEC _____ T _____ R _____, _____ P.M.

COUNTY _____ INDEX REF NUMBER _____

** To be used only for monuments located on county lines

(Do not fill in)

RECEIVED AT OFFICE OF THE COUNTY CLERK _____ COUNTY

BY: _____

DATE: _____

Record to be filed by Index Reference Number, Numerically, then, Alphabetically, under appropriate Township, Range, and Meridian

COLORADO LAND SURVEY MONUMENT RECORD

Department of Regulatory Agencies
Board of Registration for Professional Engineers and Professional Land Surveyors
1560 Broadway, Suite 1370, Denver, Co 80202
Phone (303) 894-7788 • Fax (303) 894-7790 • TDD Line (303) 894-2900x833

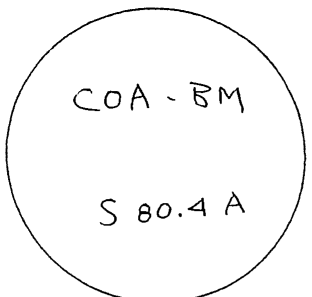
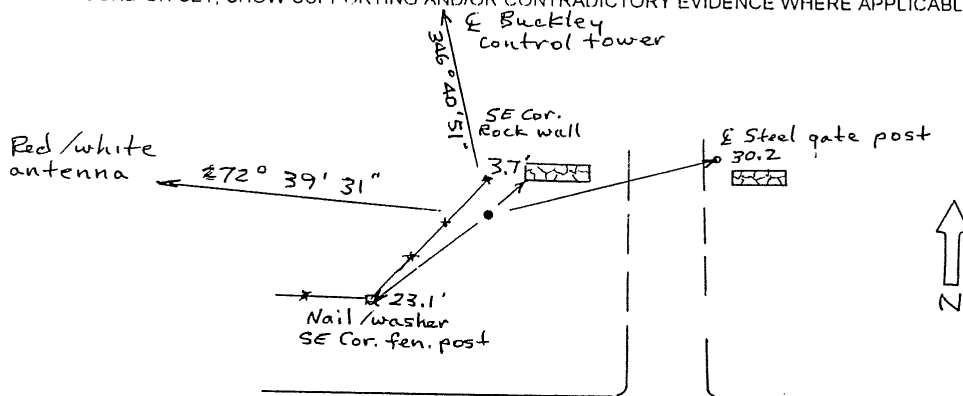
REPORT ONE MONUMENT ONLY ON THIS FORM - REPRODUCTION OF THIS FORM IS AUTHORIZED
All items to be filled in by the Land Surveyor using PERMANENT BLACK LETTERING and lines which can be reproduced

1 TYPE OF MONUMENT. SECTION CORNER QUARTER CORNER BENCH MARK OTHER (UNTG-6)

2. DESCRIPTION OF MONUMENT FOUND:
3" metal cap on steel pipe set in conc. base North of Hampden and West of gate for road to conservation area, City of Aurora benchmark.

3 DESCRIPTION OF MONUMENT ESTABLISHED BY YOU TO PERPETUATE THE LOCATION OF THIS POINT:
Benchmark measured and used as UNTG-6
North 1,664,145.69 Colo. St. Plane, Central Zone
East 3,216,418.90 Vert datum NAVD 88
Elev. 5,789.19 Mod. to 5500
Comb factor 999723685

4. SKETCH SHOWING RELATIVE LOCATION OF MONUMENT, ACCESSORIES AND REFERENCE POINTS STATING WHETHER FOUND OR SET, SHOW SUPPORTING AND/OR CONTRADICTORY EVIDENCE WHERE APPLICABLE.



Stamping on Cap

5. CERTIFICATION

This is to certify that I was in responsible charge of the surveying work described in this record and that to the best of my knowledge the information presented herein is true and correct.


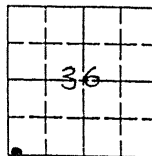
Name (Print or Type): Michael D. Heimbeck
Firm Name: Mountain Surveying & Mapping Inc.
Firm Address: .8751 E Hampden Ave #B-1
Denver, CO 80231
Phone (303) 306-1958

- a. Date of Field Work to Establish, Restore or Rehabilitate Monument: _____
- b. Date Monument was Used as Control: Feb 2000

(Do not fill in)

RECEIVED AT OFFICE OF THE COUNTY CLERK
_____ COUNTY
BY: _____
DATE: _____
Record to be filed by Index Reference Number, Numerically, then, Alphabetically, under appropriate Township, Range, and Meridian

6. LOCATION DIAGRAM 1" = 1 Mile



• = Location of Monument Signature/date through seal

7. SEC 36 T 4S R 66W, 6 P.M.
COUNTY Arapahoe INDEX REF NUMBER 21.1-A

**8. SEC _____ T _____ R _____, _____ P.M.

COUNTY _____ INDEX REF NUMBER _____

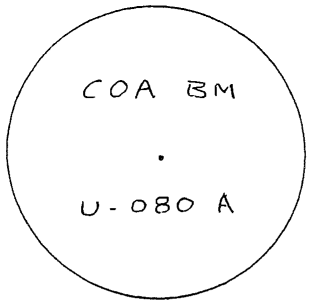
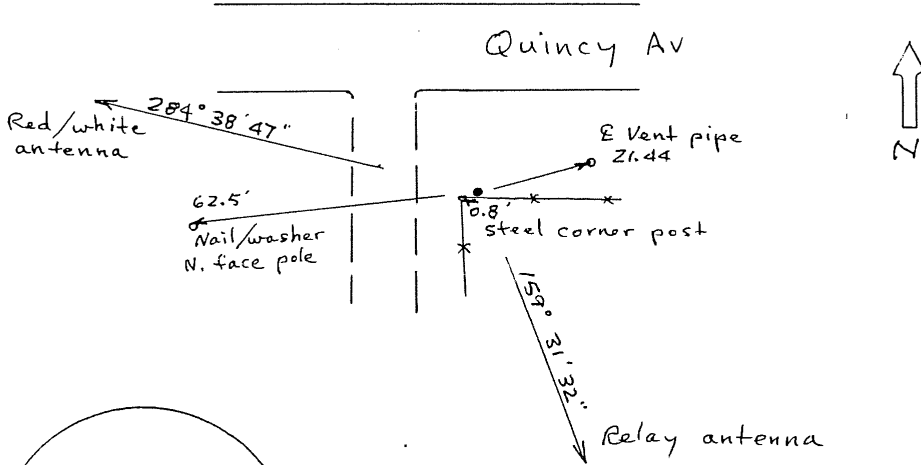
** To be used only for monuments located on county lines

COLORADO LAND SURVEY MONUMENT RECORD

Department of Regulatory Agencies
Board of Registration for Professional Engineers and Professional Land Surveyors
1560 Broadway, Suite 1370, Denver, Co 80202
Phone (303) 894-7788 • Fax (303) 894-7790 • TDD Line (303) 894-2900x833

REPORT ONE MONUMENT ONLY ON THIS FORM - REPRODUCTION OF THIS FORM IS AUTHORIZED
All items to be filled in by the Land Surveyor using PERMANENT BLACK LETTERING and lines which can be reproduced

1. TYPE OF MONUMENT: SECTION CORNER QUARTER CORNER BENCH MARK OTHER UNTG-7
2. DESCRIPTION OF MONUMENT FOUND:
City of Aurora benchmark, 3" metal cap on steel pipe set in concrete base South of Quincy Av. East of drive to South. Near fence corner.
3. DESCRIPTION OF MONUMENT ESTABLISHED BY YOU TO PERPETUATE THE LOCATION OF THIS POINT:
Benchmark measured and used as UNTG-7
North 1,658,717.57 Colo. St. Plane, Central Zone
East 3,216,367.92 Vert datum NAVD 88
Elev. 5,833.80 Mod. to 5500'
Comb factor .999723685
4. SKETCH SHOWING RELATIVE LOCATION OF MONUMENT, ACCESSORIES AND REFERENCE POINTS STATING WHETHER FOUND OR SET, SHOW SUPPORTING AND/OR CONTRADICTORY EVIDENCE WHERE APPLICABLE:



Stamping on Cap


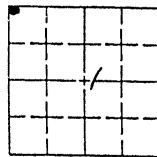
5. CERTIFICATION

This is to certify that I was in responsible charge of the surveying work described in this record and that to the best of my knowledge the information presented herein is true and correct.

Name (Print or Type): Michael D. Heimbeck
 Firm Name: Mountain Surveying & Mapping
 Firm Address: 8751 E Hampden Ave #B-1
Denver, Co 80231
 Phone: (303) 306-1853

- a. Date of Field Work to Establish, Restore or Rehabilitate Monument: _____
- b. Date Monument was Used as Control: Feb 2000

6. LOCATION DIAGRAM 1" = 1 Mile



• = Location of Monument Signature/date through seal

7. SEC 1 T 5 S R 66 W, 6 P.M.
 COUNTY Arapahoe INDEX REF NUMBER 21- Z

**8. SEC _____ T _____ R _____, _____ P.M.

COUNTY _____ INDEX REF NUMBER _____

** To be used only for monuments located on county lines

(Do not fill in)

RECEIVED AT OFFICE OF THE COUNTY CLERK
 _____ COUNTY

BY: _____

DATE: _____

Record to be filed by Index Reference Number,
Numerically, then, Alphabetically, under
 appropriate Township, Range, and Meridian

622

#661

COLORADO LAND SURVEY MONUMENT RECORD

Department of Regulatory Agencies
Board of Registration for Professional Engineers and Professional Land Surveyors
1560 Broadway, Suite 1370, Denver, Co 80202
Phone (303) 894-7788 • Fax (303) 894-7790 • TDD Line (303) 894-2900x833

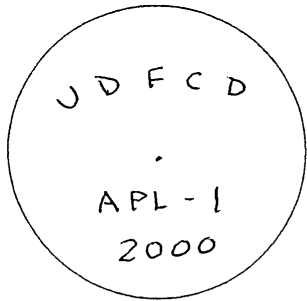
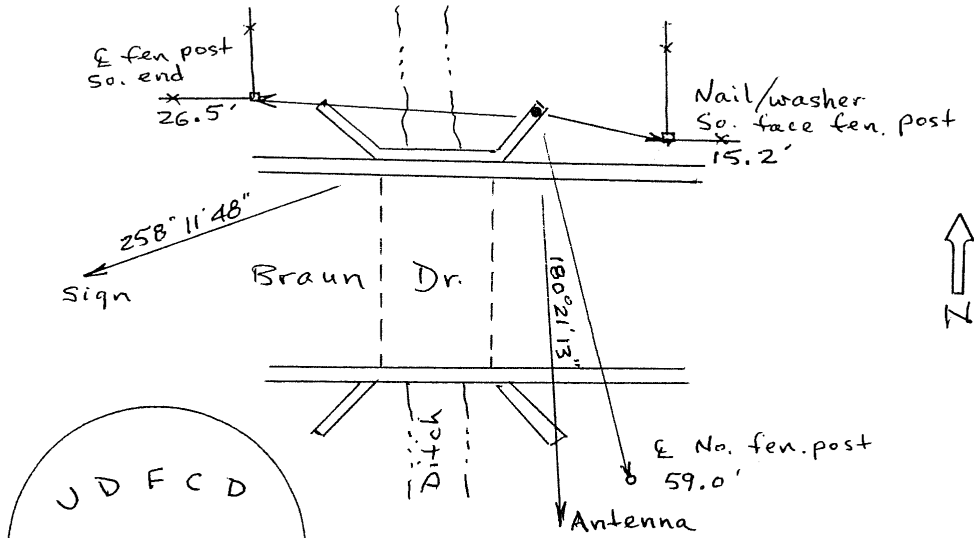
REPORT ONE MONUMENT ONLY ON THIS FORM - REPRODUCTION OF THIS FORM IS AUTHORIZED
All items to be filled in by the Land Surveyor using PERMANENT BLACK LETTERING and lines which can be reproduced

1. TYPE OF MONUMENT. SECTION CORNER QUARTER CORNER BENCH MARK OTHER APL-1

2. DESCRIPTION OF MONUMENT FOUND:

3. DESCRIPTION OF MONUMENT ESTABLISHED BY YOU TO PERPETUATE THE LOCATION OF THIS POINT:
Set 3" Brass Cap on NE end concrete abutment.
Northing 1,697,945.92 Colo. State Plane Central Zone
Easting 3,098,640.00 Horiz. NAD 83/92
Elev 5,629.63 Vert. NAVD 1988
Elev. factor @ 5500' = .99973699

4. SKETCH SHOWING RELATIVE LOCATION OF MONUMENT, ACCESSORIES AND REFERENCE POINTS STATING WHETHER FOUND OR SET. SHOW SUPPORTING AND/OR CONTRADICTORY EVIDENCE WHERE APPLICABLE.



Stamping on Cap

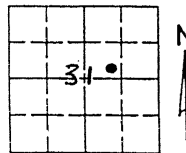
5. CERTIFICATION

This is to certify that I was in responsible charge of the surveying work described in this record and that to the best of my knowledge the information presented herein is true and correct.

Name (Print or Type): Michael D. Heimbeck
Firm Name: Mountain Surveying & Mapping, Inc.
Firm Address: 8751 East Hampden Ave Suite B-1
Denver, CO 80231
Phone: (303) 306-1858

a. Date of Field Work to Establish, Restore or Rehabilitate Monument: March 2000
b. Date Monument was Used as Control: March 2000

6. LOCATION DIAGRAM 1" = 1 Mile



• = Location of Monument Signature/date through seal

7. SEC 31 T 3S R 69W, 6 P.M.
COUNTY Jefferson INDEX REF NUMBER 3.7-C.2

**8. SEC _____ T _____ R _____, _____ P.M.

COUNTY _____ INDEX REF NUMBER _____

** To be used only for monuments located on county lines

(Do not fill in)
RECEIVED AT OFFICE OF THE COUNTY CLERK _____ COUNTY
BY: _____
DATE: _____
Record to be filed by Index Reference Number, Numerically, then, Alphabetically, under appropriate Township, Range, and Meridian

#662

COLORADO LAND SURVEY MONUMENT RECORD

Department of Regulatory Agencies
Board of Registration for Professional Engineers and Professional Land Surveyors
1560 Broadway, Suite 1370, Denver, Co 80202
Phone (303) 894-7788 • Fax (303) 894-7790 • TDD Line (303) 894-2900x833

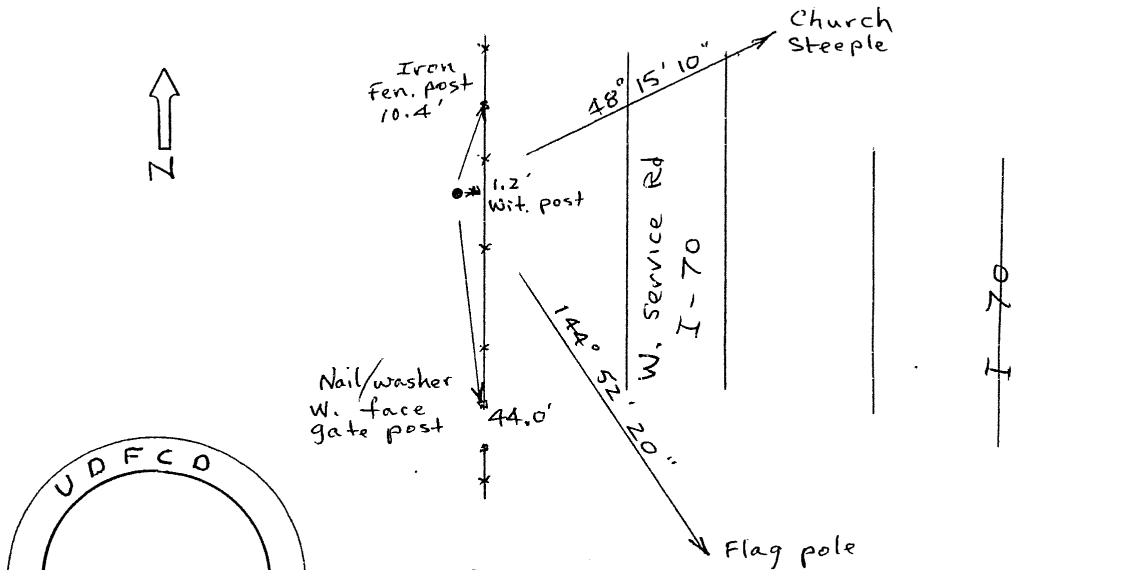
REPORT ONE MONUMENT ONLY ON THIS FORM - REPRODUCTION OF THIS FORM IS AUTHORIZED
All items to be filled in by the Land Surveyor using PERMANENT BLACK LETTERING and lines which can be reproduced

1. TYPE OF MONUMENT SECTION CORNER QUARTER CORNER BENCH MARK OTHER APL-2

2. DESCRIPTION OF MONUMENT FOUND:
Long rod recessed in aluminum cylinder

3. DESCRIPTION OF MONUMENT ESTABLISHED BY YOU TO PERPETUATE THE LOCATION OF THIS POINT.
Northing 1,704,596.90 Colo. State Plane, Central Zone
Easting 3,100,950.15 Horiz. NAD 83/92
Elev 5,507.05 Vert. NAVD 88
Elev. factor @ 5500' = .99973699

4. SKETCH SHOWING RELATIVE LOCATION OF MONUMENT, ACCESSORIES AND REFERENCE POINTS STATING WHETHER FOUND OR SET, SHOW SUPPORTING AND/OR CONTRADICTORY EVIDENCE WHERE APPLICABLE:




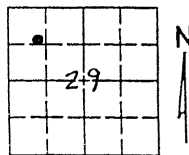
5. CERTIFICATION

This is to certify that I was in responsible charge of the surveying work described in this record and that to the best of my knowledge the information presented herein is true and correct.

Name (Print or Type): Michael Heimbuck
Firm Name: Mountain Surveying & Mapping, Inc.
Firm Address: 8751 East Hampden Ave Suite B-1
Denver, Co 80231
Phone (303) 306-1858

a. Date of Field Work to Establish, Restore or Rehabilitate Monument: Mar. 2000
b. Date Monument was Used as Control: Mar. 2000

6. LOCATION DIAGRAM
1" = 1 Mile



• = Location of Monument Signature/date through seal

7. SEC 29 T 3 S R 69 W, 6 P.M.
COUNTY Jefferson INDEX REF NUMBER 5.8-H

**8. SEC _____ T _____ R _____, _____ P.M.
COUNTY _____ INDEX REF NUMBER _____
** To be used only for monuments located on county lines

(Do not fill in)

RECEIVED AT OFFICE OF THE COUNTY CLERK
_____ COUNTY

BY: _____
DATE: _____

Record to be filed by Index Reference Number, Numerically, then, Alphabetically, under appropriate Township, Range, and Meridian

#663

COLORADO LAND SURVEY MONUMENT RECORD

Department of Regulatory Agencies
Board of Registration for Professional Engineers and Professional Land Surveyors
1560 Broadway, Suite 1370, Denver, Co 80202
Phone (303) 894-7788 • Fax (303) 894-7790 • TDD Line (303) 894-2900x833

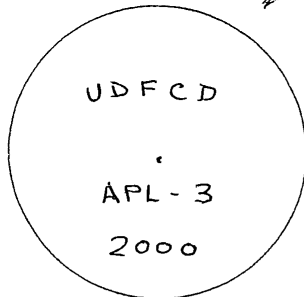
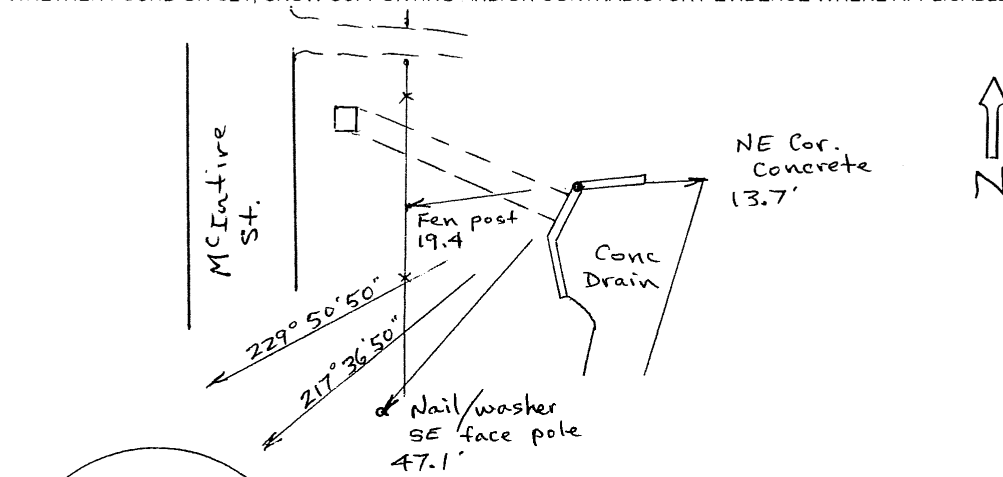
REPORT ONE MONUMENT ONLY ON THIS FORM - REPRODUCTION OF THIS FORM IS AUTHORIZED
All items to be filled in by the Land Surveyor using PERMANENT BLACK LETTERING and lines which can be reproduced

1. TYPE OF MONUMENT SECTION CORNER QUARTER CORNER BENCH MARK OTHER APL - 3

2. DESCRIPTION OF MONUMENT FOUND:

3. DESCRIPTION OF MONUMENT ESTABLISHED BY YOU TO PERPETUATE THE LOCATION OF THIS POINT.
Set 3" Brass Cap at angle of conc. culvert abutment
Northing 1,703,186.82 Colo. State plane, Central Zone
Easting 3,092,284.17 Horiz NAD 83/92
Elev. 5,582.36 Vert NAVD 88
Elev. factor @ 5500' = .99973699

4. SKETCH SHOWING RELATIVE LOCATION OF MONUMENT, ACCESSORIES AND REFERENCE POINTS STATING WHETHER FOUND OR SET, SHOW SUPPORTING AND/OR CONTRADICTORY EVIDENCE WHERE APPLICABLE.



Stamping on Cap


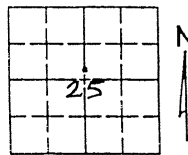
5. CERTIFICATION

This is to certify that I was in responsible charge of the surveying work described in this record and that to the best of my knowledge the information presented herein is true and correct.

Name (Print or Type): Michael D. Heimbeck
Firm Name Mountain Surveying & Mapping, Inc.
Firm Address: 8751 East Hampden Ave, Suite B-1
Denver, CO 80231
Phone (303) 306-1858

- a. Date of Field Work to Establish, Restore or Rehabilitate Monument: Mar. 2000
- b. Date Monument was Used as Control: Mar 2000

6. LOCATION DIAGRAM 1" = 1 Mile



* = Location of Monument Signature/date through seal

7. SEC 25 T 3 S R 70 W, 6 P.M.
COUNTY Jefferson INDEX REF NUMBER 23-G.2

**8. SEC _____ T _____ R _____, _____ P.M.

COUNTY _____ INDEX REF NUMBER _____

** To be used only for monuments located on county lines

(Do not fill in)

RECEIVED AT OFFICE OF THE COUNTY CLERK _____ COUNTY

BY: _____

DATE: _____

Record to be filed by Index Reference Number, Numerically, then, Alphabetically, under appropriate Township, Range, and Meridian

COLORADO LAND SURVEY MONUMENT RECORD

#664

Department of Regulatory Agencies
Board of Registration for Professional Engineers and Professional Land Surveyors
1560 Broadway, Suite 1370, Denver, Co 80202
Phone (303) 894-7788 • Fax (303) 894-7790 • TDD Line (303) 894-2900x833

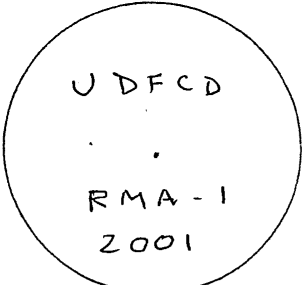
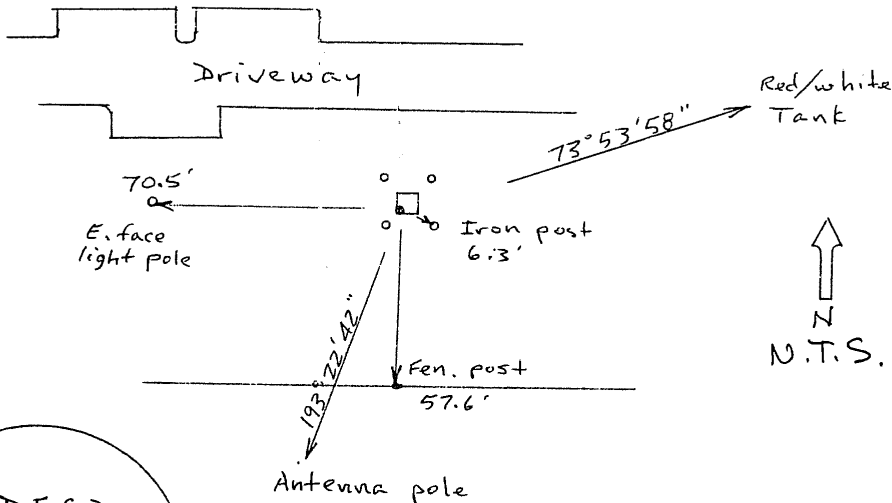
REPORT ONE MONUMENT ONLY ON THIS FORM - REPRODUCTION OF THIS FORM IS AUTHORIZED
All items to be filled in by the Land Surveyor using PERMANENT BLACK LETTERING and lines which can be reproduced

1. TYPE OF MONUMENT: [] SECTION CORNER [] QUARTER CORNER [X] BENCH MARK [] OTHER RMA-1

2. DESCRIPTION OF MONUMENT FOUND:

3. DESCRIPTION OF MONUMENT ESTABLISHED BY YOU TO PERPETUATE THE LOCATION OF THIS POINT:
Set 3" Brass Cap on SW cor concrete slab so. of water Treat. Bldg.
Northing 1,728,893.07 Horiz. datum NAD 83-92 Colo. St. plane Central Zone
Easting 3,169,028.94 Modified to 5000' elev
Elevation 5,162.17 Combined project factor .99979199
Vertical datum NAVD 1988

4. SKETCH SHOWING RELATIVE LOCATION OF MONUMENT, ACCESSORIES AND REFERENCE POINTS STATING WHETHER FOUND OR SET, SHOW SUPPORTING AND/OR CONTRADICTIONARY EVIDENCE WHERE APPLICABLE.


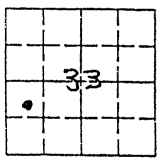


Stamping on Cap

5. CERTIFICATION
This is to certify that I was in responsible charge of the surveying work described in this record and that to the best of my knowledge the information presented herein is true and correct.
Name (Print or Type): Thomas D. Staab
Firm Name: Carroll & Lange, Inc.
Firm Address: 165 S. Union Blvd. #156 Lakewood CO 80228
Phone (303) 980-0200

a. Date of Field Work to Establish, Restore or Rehabilitate Monument: May, 2001
b. Date Monument was Used as Control:

6. LOCATION DIAGRAM
1" = 1 Mile



• = Location of Monument Signature/date through seal

7. SEC 33 T 2 S R 67 W, 6 P.M
COUNTY Adams INDEX REF NUMBER 9.7-8.3

*8. SEC T R P.M
COUNTY INDEX REF NUMBER

** To be used only for monuments located on county lines

RECEIVED AT OFFICE OF THE COUNTY CLERK
COUNTY
BY:
DATE:
Record to be filed by Index Reference Number, Numerically, then, Alphabetically, under appropriate Township, Range, and Meridian

#665

COLORADO LAND SURVEY MONUMENT RECORD

Department of Regulatory Agencies
Board of Registration for Professional Engineers and Professional Land Surveyors
1560 Broadway, Suite 1370, Denver, Co 80202
Phone (303) 894-7788 • Fax (303) 894-7790 • TDD Line (303) 894-2900x833

REPORT ONE MONUMENT ONLY ON THIS FORM - REPRODUCTION OF THIS FORM IS AUTHORIZED
All items to be filled in by the Land Surveyor using PERMANENT BLACK LETTERING and lines which can be reproduced

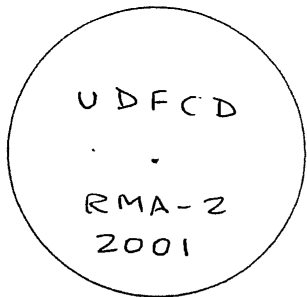
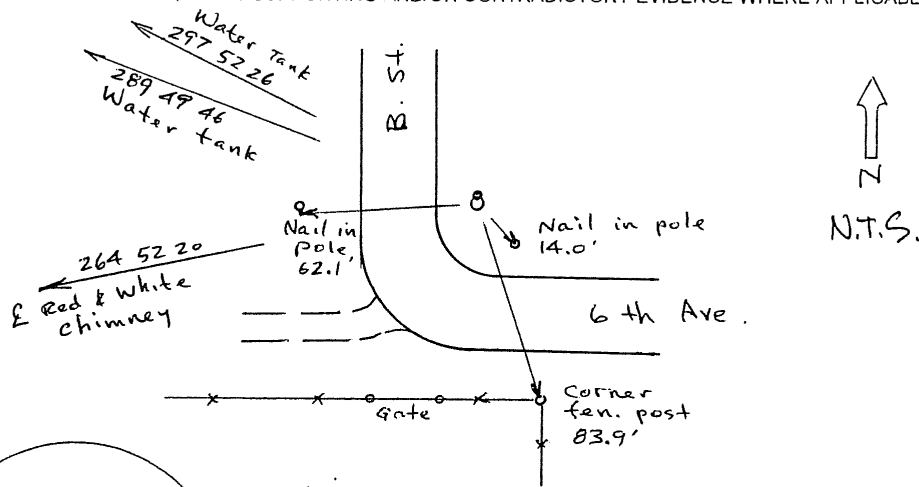
1. TYPE OF MONUMENT: SECTION CORNER QUARTER CORNER BENCH MARK OTHER RMA-2

2. DESCRIPTION OF MONUMENT FOUND:

3. DESCRIPTION OF MONUMENT ESTABLISHED BY YOU TO PERPETUATE THE LOCATION OF THIS POINT:

Set 3" Brass Cap on North edge concrete collar of Manhole
Northing 1,722,026.01 Horiz. datum NAD 83-92 Colo. St. plane Central Zone
Easting 3,173,577.65 Modified to 5000' elev.
Elevation 5,212.37 Combined project factor .99979199
Vertical Datum NAVD 1988

4. SKETCH SHOWING RELATIVE LOCATION OF MONUMENT, ACCESSORIES AND REFERENCE POINTS STATING WHETHER FOUND OR SET. SHOW SUPPORTING AND/OR CONTRADICTORY EVIDENCE WHERE APPLICABLE:



Stamping on Cap

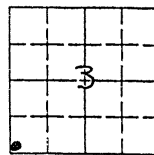
5. CERTIFICATION

This is to certify that I was in responsible charge of the surveying work described in this record and that to the best of my knowledge the information presented herein is true and correct.

Name (Print or Type): Thomas D. Staab
Firm Name: Carroll & Lange, Inc.
Firm Address: 165 S. Union Blvd. #156
Lakewood CO 80228
Phone (303) 980-0200

a. Date of Field Work to Establish, Restore or Rehabilitate Monument: May 2001
b. Date Monument was Used as Control: May 2001

6. LOCATION DIAGRAM
1" = 1 Mile



• = Location of Monument Signature/date through seal

7. SEC 3 T 3 S R 67 W, 6 P.M
COUNTY Adams INDEX REF NUMBER 13-V

**8. SEC _____ T _____ R _____, _____ P.M.
COUNTY _____ INDEX REF NUMBER _____
** To be used only for monuments located on county lines

(Do not fill in)

RECEIVED AT OFFICE OF THE COUNTY CLERK
_____ COUNTY

BY: _____
DATE: _____

Record to be filed by Index Reference Number, Numerically, then, Alphabetically, under appropriate Township, Range, and Meridian

COLORADO LAND SURVEY MONUMENT RECORD

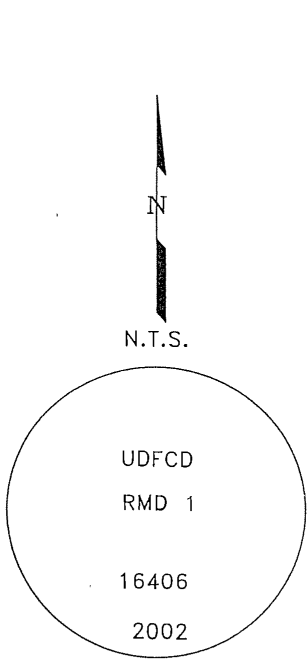
#666

Department of Regulatory Agencies
Board of Registration for Professional Engineers and Professional Land Surveyors
1560 Broadway, Suite 1370, Denver, CO 80202
Phone (303) 894-7788 * Fax (303) 894-7790 * TDD (303) 894-2900X833

REPORT ONE MONUMENT ONLY ON THIS FORM - REPRODUCTION OF THIS FORM IS AUTHORIZED
All items to be filled in by the Land Surveyor using PERMANENT BLACK LETTERING and lines which can be reproduced

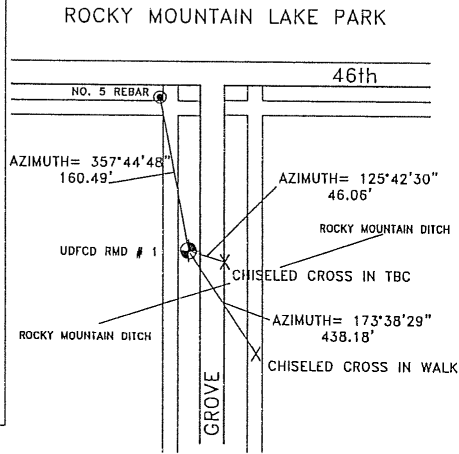
- 1. TYPE OF MONUMENT: SECTION CORNER, QUARTER CORNER, BENCH MARK, OTHER UDFCD MONUMENT
2. DESCRIPTION OF MONUMENT FOUND: NONE. THE POSITION ESTABLISHED ARE NOT INTENDED TO CONTROL THE LOCATION OF THE BOUNDARIES OF A TRACT OR PARCEL OF LAND (CRS- 38-51-102-6)
3. DESCRIPTION OF MONUMENT ESTABLISHED BY YOU TO PERPETUATE THE LOCATION OF THIS POINT: SET NO. 6 REBAR IN CONCRETE WITH BRASS CAP MARKED AND TIED AS BELOW FOR URBAN DRAINAGE AND FLOOD CONTROL DISTRICT
4. SKETCH SHOWING RELATIVE LOCATION OF MONUMENT, ACCESSORIES AND REFERENCE POINTS STATING WHETHER FOUND OR SET, SHOW SUPPORTING AND/OR CONTRADICTIONARY EVIDENCE WHERE APPLICABLE:

RMD-1




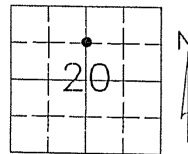
Stamping on Cap

UDFCD BRASS CAP # 1
NORTHING 1709241.6241
EASTING 3132985.4698
ELEV. 5390.39
SCALE FACTOR =1.00000725
ELEVATION FACTOR =.99973689
COMBINED FACTOR =.999744235
@ 5500' AMSL
NAD 83 (1992)
NAV88
NGS POINTS USED BM37
McDONNELL, MOE
CO SPC CENTRAL
GROUND



- 5. CERTIFICATION: This is to certify that I was in responsible charge of the surveying work described in this record and that to the best of my knowledge the information presented herein is true and correct. Name (Please Print): JOHN B. GUYTON
Firm Name: FLATIRONS SURVEYING
Firm Address: 5717 ARAPAHOE RD BOULDER CO 80303
Phone: 303-443-7001

- 6. LOCATION DIAGRAM
1" = 1 Mile



- 7. SEC 20 T 3S R 68W 6 P.M.
COUNTY DENVER INDEX REF NUMBER 7-M-
**8. SEC T R P.M.
COUNTY INDEX REF NUMBER

** To be used only for monuments located on county lines

RECEIVED AT OFFICE OF THE COUNTY CLERK
BY:
DATE:
Record to be filed by Index Reference Number Numerically, then Alphabetically, under appropriate Township, Range, and Meridian.

COLORADO LAND SURVEY MONUMENT RECORD

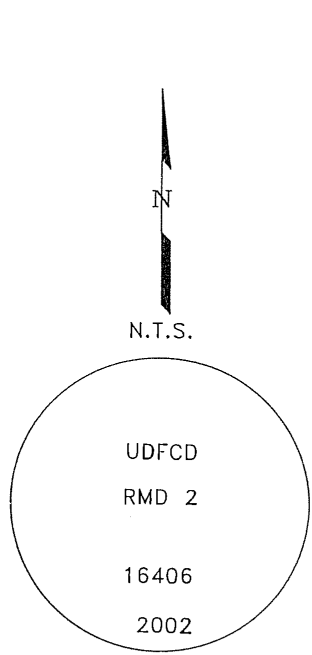
Department of Regulatory Agencies
Board of Registration for Professional Engineers and Professional Land Surveyors
1560 Broadway, Suite 1370, Denver, CO 80202
Phone (303) 894-7788 • Fax (303) 894-7790 • TDD (303) 894-2900X833

#667

REPORT ONE MONUMENT ONLY ON THIS FORM - REPRODUCTION OF THIS FORM IS AUTHORIZED
All items to be filled in by the Land Surveyor using PERMANENT BLACK LETTERING and lines which can be reproduced

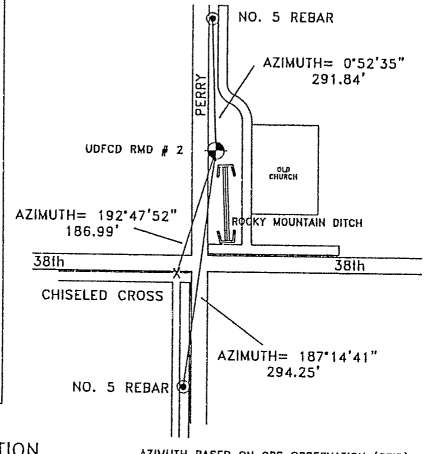
1. TYPE OF MONUMENT: SECTION CORNER QUARTER CORNER BENCH MARK OTHER UDFCD MONUMENT
2. DESCRIPTION OF MONUMENT FOUND:
NONE.
THE POSITION ESTABLISHED ARE NOT INTENDED TO CONTROL THE LOCATION OF THE BOUNDARIES OF A TRACT OR PARCEL OF LAND (CRS- 38-51-102-6)
3. DESCRIPTION OF MONUMENT ESTABLISHED BY YOU TO PERPETUATE THE LOCATION OF THIS POINT:
SET NO. 6 REBAR IN CONCRETE WITH BRASS CAP MARKED AND TIED AS BELOW FOR URBAN DRAINAGE AND FLOOD CONTROL DISTRICT
4. SKETCH SHOWING RELATIVE LOCATION OF MONUMENT, ACCESSORIES AND REFERENCE POINTS STATING WHETHER FOUND OR SET, SHOW SUPPORTING AND/OR CONTRADICTIONARY EVIDENCE WHERE APPLICABLE:

RMO-2



Stamping on Cap

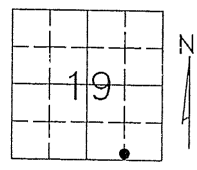
UDFCD BRASS CAP # 2
 NORTHING 1705621.8480
 EASTING 3129510.6534
 ELEV. 5418.60
 SCALE FACTOR = 1.00000725
 ELEVATION FACTOR = .99973689
 COMBINED FACTOR = .999744235
 @ 5500' AMSL
 NAD 83 (1992)
 NAVD 88
 NGS POINTS USED BM37
 McDONNELL, MOE
 CO SPC CENTRAL
 GROUND



AZIMUTH BASED ON GPS OBSERVATION (GRID)

5. CERTIFICATION
This is to certify that I was in responsible charge of the surveying work described in this record and that to the best of my knowledge the information presented herein is true and correct.
Name (Please Print): JOHN B. GUYTON
Firm Name: FLATIRONS SURVEYING
Firm Address: 5717 ARAPAHOE RD
BOULDER CO 80303
Phone: 303-443-7001

6. LOCATION DIAGRAM
1" = 1 Mile



- a. Date of field Work to Establish, Restore or Rehabilitate Monument: 2-8-02
- b. Date Monument was used as Control: 2-12-02

(Do not fill in)

RECEIVED AT OFFICE OF THE COUNTY CLERK
_____ COUNTY

BY: _____
DATE: _____

Record to be filed by Index Reference Number Numerically, then Alphabetically, under appropriate Township, Range, and Meridian.

7. SEC 19 T 3S R 68W, 6 P.M.
COUNTY DENVER INDEX REF NUMBER 4-J+
- **8. SEC _____ T _____ R _____ P.M.
COUNTY _____ INDEX REF NUMBER _____

** To be used only for monuments located on county lines

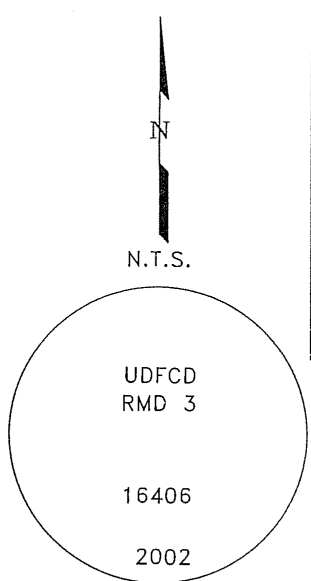
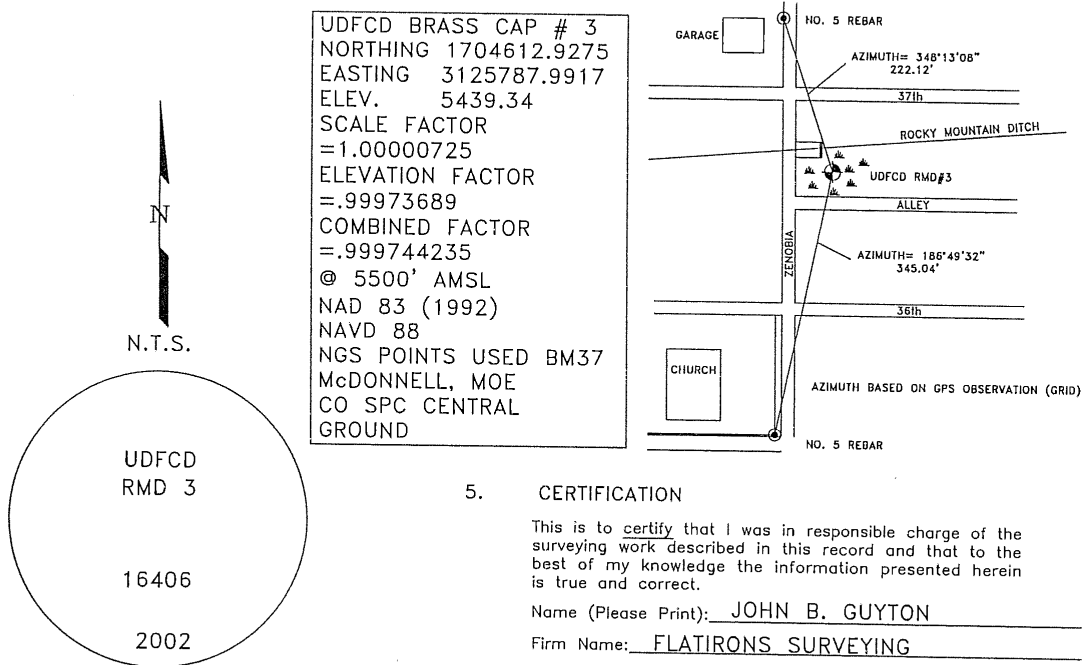
COLORADO LAND SURVEY MONUMENT RECORD

#668

Department of Regulatory Agencies
Board of Registration for Professional Engineers and Professional Land Surveyors
1560 Broadway, Suite 1370, Denver, CO 80202
Phone (303) 894-7788 • Fax (303) 894-7790 • TDD (303) 894-2900X833

REPORT ONE MONUMENT ONLY ON THIS FORM - REPRODUCTION OF THIS FORM IS AUTHORIZED
All items to be filled in by the Land Surveyor using PERMANENT BLACK LETTERING and lines which can be reproduced


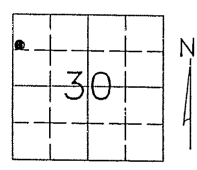
- TYPE OF MONUMENT: SECTION CORNER QUARTER CORNER BENCH MARK OTHER UDFCD MONUMENT
EMO-3
- DESCRIPTION OF MONUMENT FOUND:
NONE.
THE POSITION ESTABLISHED ARE NOT INTENDED TO CONTROL THE LOCATION OF THE BOUNDARIES OF A TRACT OR PARCEL OF LAND (CRS- 38-51-102-6)
- DESCRIPTION OF MONUMENT ESTABLISHED BY YOU TO PERPETUATE THE LOCATION OF THIS POINT:
SET NO. 6 REBAR IN CONCRETE WITH BRASS CAP MARKED AND TIED AS BELOW FOR URBAN DRAINAGE AND FLOOD CONTROL DISTRICT
- SKETCH SHOWING RELATIVE LOCATION OF MONUMENT, ACCESSORIES AND REFERENCE POINTS STATING WHETHER FOUND OR SET, SHOW SUPPORTING AND/OR CONTRADICTORY EVIDENCE WHERE APPLICABLE:



5. CERTIFICATION
This is to certify that I was in responsible charge of the surveying work described in this record and that to the best of my knowledge the information presented herein is true and correct.
Name (Please Print): JOHN B. GUYTON
Firm Name: FLATIRONS SURVEYING
Firm Address: 5717 ARAPAHOE RD
BOULDER CO 80303
Phone: 303-443-7001

a. Date of field Work to Establish, Restore or Rehabilitate Monument: 2-8-02
b. Date Monument was used as Control: 2-12-02

6. LOCATION DIAGRAM
1" = 1 Mile



(Do not fill in)

RECEIVED AT OFFICE OF THE COUNTY CLERK
_____ COUNTY

BY: _____
DATE: _____

Record to be filed by Index Reference Number Numerically, then Alphabetically, under appropriate Township, Range, and Meridian.

● = Location of Monument Signature/Date through Seal
7. SEC. 30 T. 3S R. 68W, 6 P.M.
COUNTY DENVER INDEX REF NUMBER 1-H+
**8. SEC. _____ T. _____ R. _____, _____ P.M.
COUNTY _____ INDEX REF NUMBER _____

** To be used only for monuments located on county lines
Rev.02/00

COLORADO LAND SURVEY MONUMENT RECORD

#669

Department of Regulatory Agencies
 Board of Registration for Professional Engineers and Professional Land Surveyors
 1560 Broadway, Suite 1370, Denver, CO 80202
 Phone (303) 894-7788 • Fax (303) 894-7790 • TDD LINE (303) 894-2900XB33

REPORT ONE MONUMENT ONLY ON THIS FORM - REPRODUCTION OF THIS FORM IS AUTHORIZED
 All items to be filled in by the Land Surveyor using PERMANENT BLACK LETTERING and lines which can be reproduced

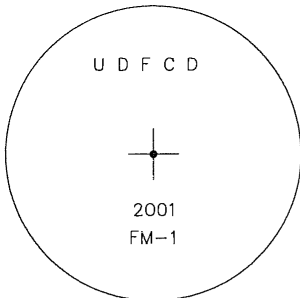
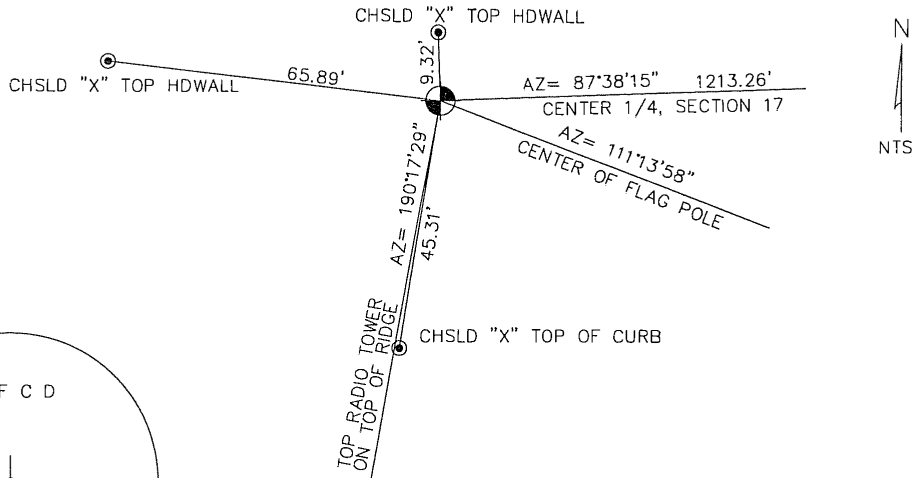
1. TYPE OF MONUMENT: SECTION CORNER QUARTER CORNER BENCH MARK OTHER UDFCD FM-1

2. DESCRIPTION OF MONUMENT FOUND:

3. DESCRIPTION OF MONUMENT ESTABLISHED BY YOU TO PERPETUATE THE LOCATION OF THIS POINT:

SET 3 1/4" BRASS CAP ON 3/4" X 36" REBAR SET IN 12" DIA CONC 41" DEEP
 COORDINATES BASED ON HARN MONUMENTS "CURLEY 1994" AND "F 411"
 STATE PLANE COLORADO CENTRAL ZONE LOCAL COORDINATES
 GRID N 522164.839 (M) N 1713568.88
 GRID E 945044.014 (M) E 3101325.12
 MONUMENT ELEVATION: 5513.68' COMBINED PROJECT FACTOR (5500') = 0.99974379

4. SKETCH SHOWING RELATIVE LOCATION OF MONUMENT, ACCESSORIES AND REFERENCE POINTS STATING WHETHER FOUND OR SET, SHOW SUPPORTING AND/OR CONTRADICTORY EVIDENCE WHERE APPLICABLE:



Stamping on Cap

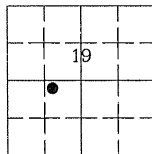
5. CERTIFICATION

This is to certify that I was in responsible charge of the surveying work described in this record and that to the best of my knowledge the information presented herein is true and correct.

Name (Please Print): Roger A. Vermaas
 Firm Name: Aspen Surveying, Inc.
 Firm Address: 2993 S. Peoria St. Suite G-10
 Phone: 303-750-4590

6. LOCATION DIAGRAM

1" = 1 Mile



● = Location of Monument Signature/Date through Seal

7. SEC 17 T 3S R 69W 6th P.M.
 COUNTY JEFFERSON INDEX REF NUMBER _____

**8. SEC _____ T _____ R _____ P.M.
 COUNTY _____ INDEX REF NUMBER _____

** To be used only for monuments located on county lines

a. Date of field Work to Establish, Restore or Rehabilitate Monument: 05-11-2001
 b. Date Monument was used as Control: 05-11-2001

(Do not fill in)

RECEIVED AT OFFICE OF THE COUNTY CLERK
 _____ COUNTY

BY: _____
 DATE: _____

Record to be filed by Index Reference Number Numerically, then Alphabetically, under appropriate Township, Range, and Meridian.

COLORADO LAND SURVEY MONUMENT RECORD

#670

Department of Regulatory Agencies
Board of Registration for Professional Engineers and Professional Land Surveyors
1560 Broadway, Suite 1370, Denver, CO 80202
Phone (303) 894-7788 * Fax (303) 894-7790 * TDD LINE (303) 894-2900X833

REPORT ONE MONUMENT ONLY ON THIS FORM - REPRODUCTION OF THIS FORM IS AUTHORIZED
All items to be filled in by the Land Surveyor using PERMANENT BLACK LETTERING and lines which can be reproduced

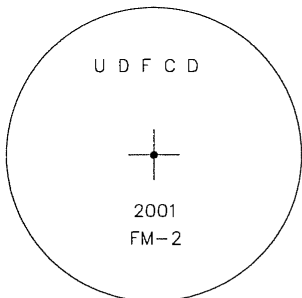
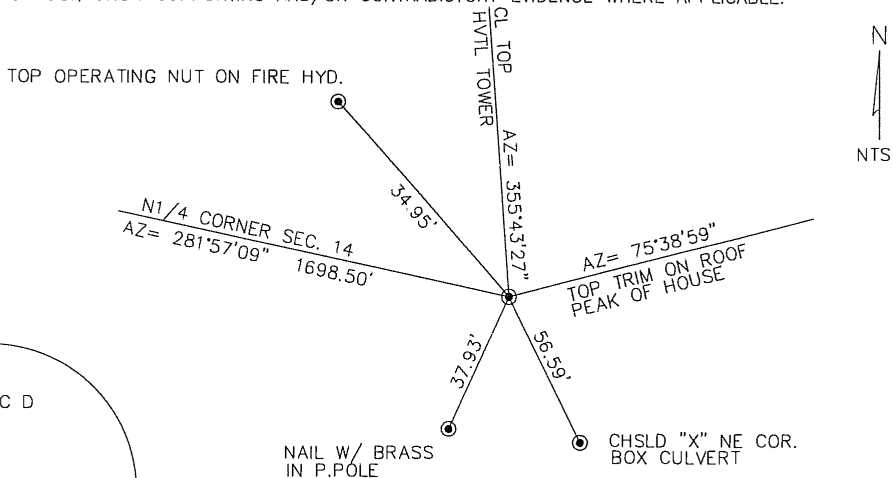
1. TYPE OF MONUMENT: [] SECTION CORNER [] QUARTER CORNER [] BENCH MARK [x] OTHER UDFCD FM-2

2. DESCRIPTION OF MONUMENT FOUND:

3. DESCRIPTION OF MONUMENT ESTABLISHED BY YOU TO PERPETUATE THE LOCATION OF THIS POINT:

SET 3 1/4" BRASS. CAP ON 3/4" X 36" REBAR SET IN 12" DIA CONC 41" DEEP
COORDINATES BASED ON HARN MONMENTS "CURLEY 1994" AND "F 411" LOCAL COORDINATES
STATE PLANE COLORADO CENTRAL ZONE
GRID N 522861.441(M) N 1715854.34
GRID E 941169.125(M) E 3088612.14
MONUMENT ELEVATION: 5664.49' COMBINED PROJECT FACTOR (5500') = 0.99974379

4. SKETCH SHOWING RELATIVE LOCATION OF MONUMENT, ACCESSORIES AND REFERENCE POINTS STATING WHETHER FOUND OR SET, SHOW SUPPORTING AND/OR CONTRADICTORY EVIDENCE WHERE APPLICABLE:



Stamping on Cap

a. Date of field Work to Establish, Restore or Rehabilitate Monument: 05-11-2001
b. Date Monument was used as Control: 05-11-2001


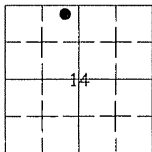
5. CERTIFICATION

This is to certify that I was in responsible charge of the surveying work described in this record and that to the best of my knowledge the information presented herein is true and correct.

Name (Please Print): Roger A. Vermaas
Firm Name: Aspen Surveying, Inc.
Firm Address: 2993 S. Peoria St. Suite G-10
Phone: 303-750-4590

6. LOCATION DIAGRAM

1" = 1 Mile



● = Location of Monument Signature/Date through Seal

7. SEC 14 T 3S R 70W 6th P.M.
COUNTY JEFFERSON INDEX REF NUMBER

**8. SEC T R P.M.
COUNTY INDEX REF NUMBER

** To be used only for monuments located on county lines

RECEIVED AT OFFICE OF THE COUNTY CLERK
COUNTY

BY:

DATE:

Record to be filed by Index Reference Number Numerically, then Alphabetically, under appropriate Township, Range, and Meridian.

COLORADO LAND SURVEY MONUMENT RECORD

#671

Department of Regulatory Agencies
Board of Registration for Professional Engineers and Professional Land Surveyors
1560 Broadway, Suite 1370, Denver, CO 80202
Phone (303) 894-7788 * Fax (303) 894-7790 * TDD LINE (303) 894-2900X833

REPORT ONE MONUMENT ONLY ON THIS FORM - REPRODUCTION OF THIS FORM IS AUTHORIZED
All items to be filled in by the Land Surveyor using PERMANENT BLACK LETTERING and lines which can be reproduced

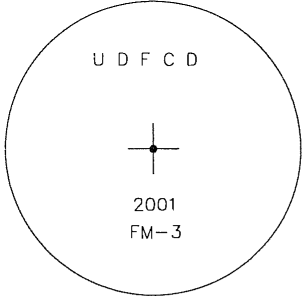
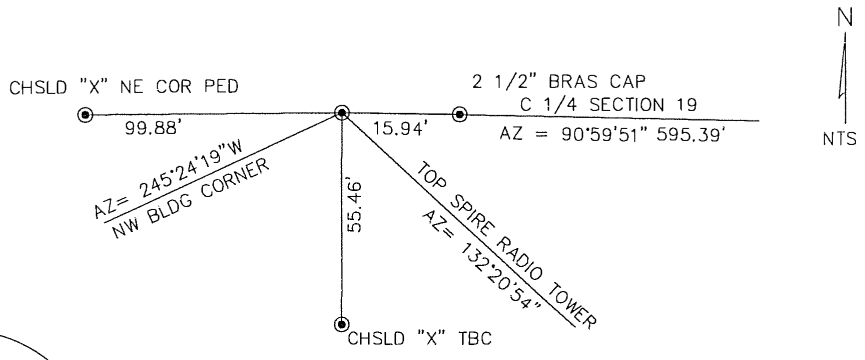
1. TYPE OF MONUMENT: [] SECTION CORNER [] QUARTER CORNER [] BENCH MARK [x] OTHER UDFCD FM-3

2. DESCRIPTION OF MONUMENT FOUND:

3. DESCRIPTION OF MONUMENT ESTABLISHED BY YOU TO PERPETUATE THE LOCATION OF THIS POINT:

SET 3 1/4" BRASS CAP ON 3/4" X 36" REBAR SET IN 12" DIA CONC 41" DEEP
COORDINATES BASED ON HARN MONUMENTS "CURLEY 1994" AND "F 411"
STATE PLANE COLORADO CENTRAL ZONE LOCAL COORDINATES
GRID N 520548.969(M) N 1708267.44
GRID E 943626.653(M) E 3096674.95
MONUMENT ELEVATION: 5524.42 COMBINED PROJECT FACTOR (5500') = 0.99974379

4. SKETCH SHOWING RELATIVE LOCATION OF MONUMENT, ACCESSORIES AND REFERENCE POINTS STATING WHETHER FOUND OR SET, SHOW SUPPORTING AND/OR CONTRADICTIONARY EVIDENCE WHERE APPLICABLE:



Stamping on Cap


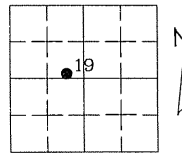
5. CERTIFICATION

This is to certify that I was in responsible charge of the surveying work described in this record and that to the best of my knowledge the information presented herein is true and correct.

Name (Please Print): Roger A. Vermaas
Firm Name: Aspen Surveying, Inc.
Firm Address: 2993 S. Peoria St. Suite G-10
Phone: 303-750-4590

6. LOCATION DIAGRAM

1" = 1 Mile



● = Location of Monument Signature/Date through Seal

7. SEC 19 T 3S R 69W, 6th P.M.
COUNTY JEFFERSON INDEX REF NUMBER

**8. SEC T R, P.M.
COUNTY INDEX REF NUMBER

** To be used only for monuments located on county lines

a. Date of field Work to Establish, Restore or Rehabilitate Monument: 05-11-2001

b. Date Monument was used as Control: 05-11-2001

(Do not fill in)

RECEIVED AT OFFICE OF THE COUNTY CLERK
COUNTY
BY:
DATE:
Record to be filed by Index Reference Number Numerically, then Alphabetically, under appropriate Township, Range, and Meridian.

COLORADO LAND SURVEY MONUMENT RECORD

Department of Regulatory Agencies
 Board of Registration for Professional Engineers and Professional Land Surveyors
 1560 Broadway, Suite 1370, Denver, CO 80202
 Phone (303) 894-7788 • Fax (303) 894-7790 • TDD LINE (303) 894-2900X833

#672

REPORT ONE MONUMENT ONLY ON THIS FORM - REPRODUCTION OF THIS FORM IS AUTHORIZED
 All items to be filled in by the Land Surveyor using PERMANENT BLACK LETTERING and lines which can be reproduced

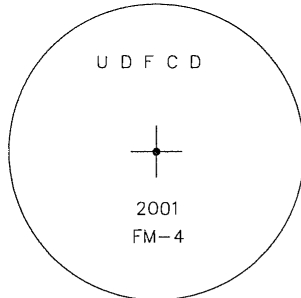
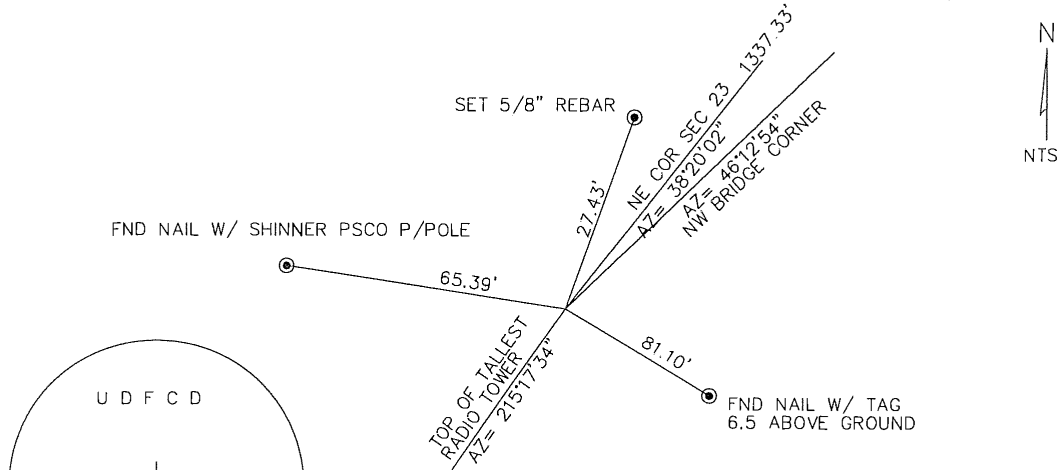
1. TYPE OF MONUMENT: SECTION CORNER QUARTER CORNER BENCH MARK OTHER UDFCD FM-4

2. DESCRIPTION OF MONUMENT FOUND:

3. DESCRIPTION OF MONUMENT ESTABLISHED BY YOU TO PERPETUATE THE LOCATION OF THIS POINT:

SET 3 1/4" BRASS CAP ON 3/4" X 36" REBAR SET IN 12" DIA CONC 41" DEEP
 COORDINATES BASED ON HARN MONUMENTS "CURLEY 1994" AND "F 411"
 STATE PLANE COLORADO CENTRAL ZONE LOCAL COORDINATES
 GRID N 521027.137(M) N 1709836.24
 GRID E 941200.883(M) E 3088716.33
 MONUMENT ELEVATION: 5704.73' COMBINED PROJECT FACTOR (5500') = 0.99974379

4. SKETCH SHOWING RELATIVE LOCATION OF MONUMENT, ACCESSORIES AND REFERENCE POINTS STATING WHETHER FOUND OR SET, SHOW SUPPORTING AND/OR CONTRADICTORY EVIDENCE WHERE APPLICABLE:



Stamping on Cap

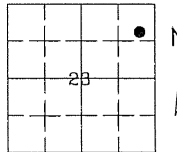
5. CERTIFICATION

This is to certify that I was in responsible charge of the surveying work described in this record and that to the best of my knowledge the information presented herein is true and correct.

Name (Please Print): Roger A. Vermaas
 Firm Name: Aspen Surveying, Inc.
 Firm Address: 2993 S. Peoria St. Suite G-10
 Phone: 303-750-4590

6. LOCATION DIAGRAM

1" = 1 Mile



● = Location of Monument Signature/Date through Seal

7. SEC 23 T 3S R 70W, 6th P.M.
 COUNTY JEFFERSON INDEX REF NUMBER _____

**8. SEC _____ T _____ R _____, _____ P.M.
 COUNTY _____ INDEX REF NUMBER _____

** To be used only for monuments located on county lines

a. Date of field Work to Establish, Restore or Rehabilitate Monument: 05-11-2001

b. Date Monument was used as Control: 05-11-2001

(Do not fill in)

RECEIVED AT OFFICE OF THE COUNTY CLERK
 _____ COUNTY

BY: _____

DATE: _____

Record to be filed by Index Reference Number Numerically, then Alphabetically, under appropriate Township, Range, and Meridian.

COLORADO LAND SURVEY MONUMENT RECORD

Department of Regulatory Agencies
Board of Registration for Professional Engineers and Professional Land Surveyors
1560 Broadway, Suite 1370, Denver, CO 80202
Phone (303)894-7788 Fax (303)894-7790 v/TDD (303)894-7780

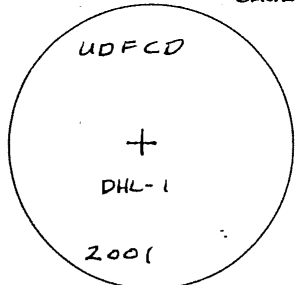
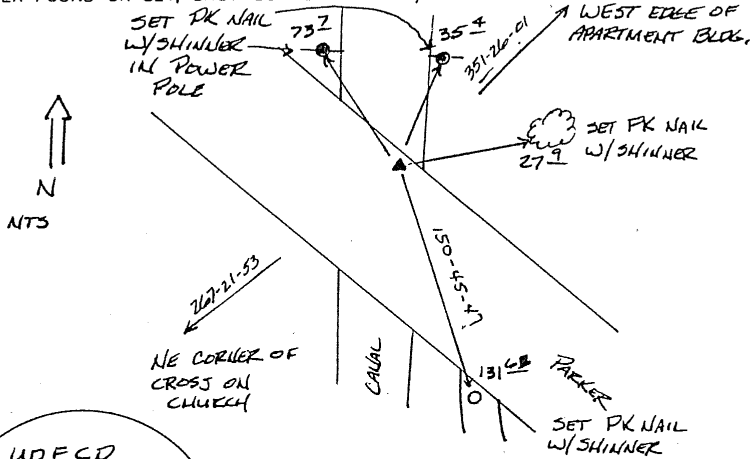
#673

REPORT ONE MONUMENT ONLY ON THIS FORM -- REPRODUCTION OF THIS FORM IS AUTHORIZED
All items to be filled in by the Land Surveyor using PERMANENT BLACK LETTERING and lines which can be reproduced

- 1. TYPE OF MONUMENT: SECTION CORNER QUARTER CORNER BENCH MARK OTHER DHL-1
- 2. DESCRIPTION OF MONUMENT FOUND:

- 3. DESCRIPTION OF MONUMENT ESTABLISHED BY YOU TO PERPETUATE THE LOCATION OF THIS POINT:
SET 3" BRASS CAP IN BRIDGE SIDEWALK NORTH SIDE OF PARKER ROAD,
NORTH 1679.647.78 EAST 3,170.320.91 ELEV. 5470.92
COLORADO STATE PLANE - CENTRAL ZONE
NOD. TO 5500 ELEVATION.

- 4. SKETCH SHOWING RELATIVE LOCATION OF MONUMENT, ACCESSORIES AND REFERENCE POINTS STATING WHETHER FOUND OR SET, SHOW SUPPORTING AND/OR CONTRADICTIONARY EVIDENCE WHERE APPLICABLE:



Stamping on Cap

5. CERTIFICATION

This is to certify that I was in responsible charge of the surveying work described in this record and that to the best of my knowledge the information presented herein is true and correct.

Name (Please Print): MICHAEL D. HEIMBUCK
Firm Name: Mountain Surveying and Mapping, Inc.
Firm Address: 8751 E. Hampden Ave. Suite B-1
Firm Address: Denver, CO. 80231
Phone: (303) 308-1858

- a. Date of Field Work to Establish, Restore or Rehabilitate Monument NOV 2001

- b. Date Monument was Used as Control: _____

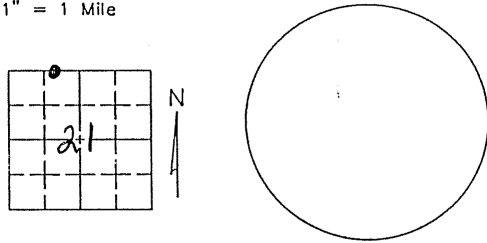
(Do not fill in)

RECEIVED AT OFFICE OF THE COUNTY CLERK
_____ COUNTY

BY: _____
DATE: _____

Record to be filed by Index Reference Number Numerically, then Alphabetically, under appropriate Township, Range, and Meridian

6. LOCATION DIAGRAM
1" = 1 Mile



- 7. SEC 21 T 4 S R 67 W, 6th P.M.
COUNTY DENVER INDEX REF NUMBER 10.1-N

- **8. SEC _____ T _____ R _____ P.M.
COUNTY _____ INDEX REF NUMBER _____

** To be used only for monuments located on county lines

COLORADO LAND SURVEY MONUMENT RECORD

Department of Regulatory Agencies
Board of Registration for Professional Engineers and Professional Land Surveyors
1560 Broadway, Suite 1370, Denver, CO 80202
Phone (303)894-7788 Fax (303)894-7790 V/TDD (303)894-7780

#674

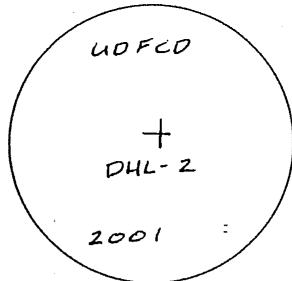
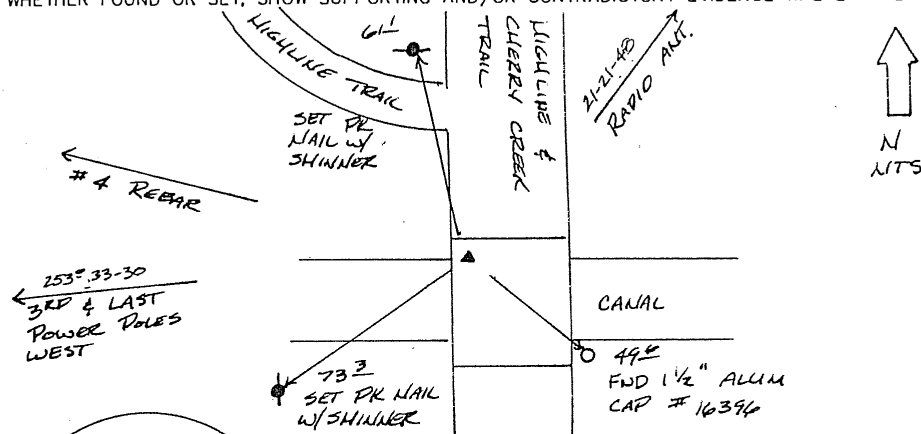
REPORT ONE MONUMENT ONLY ON THIS FORM. REPRODUCTION OF THIS FORM IS AUTHORIZED.
All items to be filled in by the Land Surveyor using PERMANENT BLACK LETTERING and lines which can be reproduced.

1. TYPE OF MONUMENT: SECTION CORNER QUARTER CORNER BENCH MARK OTHER DHL-2

2. DESCRIPTION OF MONUMENT FOUND:

3. DESCRIPTION OF MONUMENT ESTABLISHED BY YOU TO PERPETUATE THE LOCATION OF THIS POINT:
SET 3" BRASS CAP IN BRIDGE ON HIGHLINE & CHERRY CREEK TRAIL.
NORTH 1,667,295.53
EAST 3,175,445.55
ELEV. 5475.13
COLORADO STATE PLANE - CENTRAL ZONE
NOD. TO 5500' ELEV.

4. SKETCH SHOWING RELATIVE LOCATION OF MONUMENT, ACCESSORIES AND REFERENCE POINTS STATING WHETHER FOUND OR SET, SHOW SUPPORTING AND/OR CONTRADICTIONARY EVIDENCE WHERE APPLICABLE:



Stamping on Cap

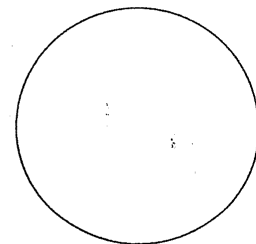
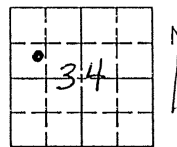
5. CERTIFICATION

This is to certify that I was in responsible charge of the surveying work described in this record and that to the best of my knowledge the information presented herein is true and correct.

Name (Please Print): MICHAEL D. HEIMBUCK
Firm Name: Mountain Surveying and Mapping, Inc.
Firm Address: 8751 E. Hampden Ave. Suite B-1
Firm Address: Denver, CO. 80231
Phone: (303) 306-1858

6. LOCATION DIAGRAM

1" = 1 Mile



• = Location of Monument Signature/Date through Seal

7. SEC 34 T 4 S R 67 W P.M.
COUNTY _____ INDEX REF NUMBER 13.9-C.7

**8. SEC _____ T _____ R _____ P.M.
COUNTY _____ INDEX REF NUMBER _____

** To be used only for monuments located on county lines

a. Date of Field Work to Establish, Restore or Rehabilitate Monument NOV. 2001

b. Date Monument was Used as Control: _____

(Do not fill in)

RECEIVED AT OFFICE OF THE COUNTY CLERK

COUNTY _____
BY: _____
DATE: _____
Record to be filed by Index Reference Number Numerically, then Alphabetically, under appropriate Township, Range, and Meridian

#675

COLORADO LAND SURVEY MONUMENT RECORD

Department of Regulatory Agencies
Board of Registration for Professional Engineers and Professional Land Surveyors
1560 Broadway, Suite 1370, Denver, CO 80202
Phone (303)894-7788 Fax (303)894-7790 V/IDD (303)894-7780

DHL-3


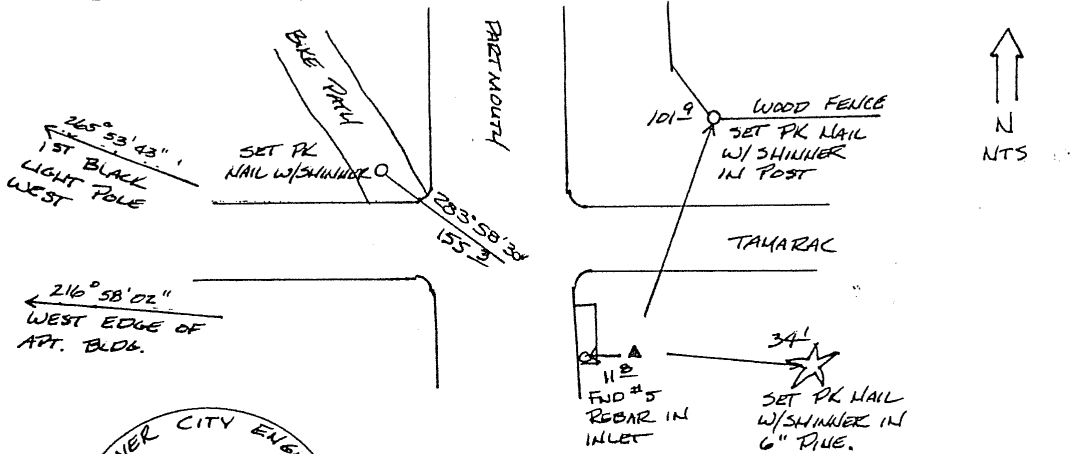
REPORT ONE MONUMENT ONLY ON THIS FORM. REPRODUCTION OF THIS FORM IS AUTHORIZED.
All items to be filled in by the Land Surveyor using PERMANENT BLACK LETTERING and lines which can be reproduced.

1. TYPE OF MONUMENT: SECTION CORNER QUARTER CORNER BENCH MARK OTHER DHL-3

2. DESCRIPTION OF MONUMENT FOUND:

3. DESCRIPTION OF MONUMENT ESTABLISHED BY YOU TO PERPETUATE THE LOCATION OF THIS POINT:
FND 2" BRASS CAP IN SIDEWALK SE CORNER OF DARTMOUTH & TAMARAC
NORTH 1,666,348.98 COLORADO STATE PLANE - CENTRAL
EAST 3,169,240.38 MOD. TO 5500' ELEV.
ELEV. 5483.55

4. SKETCH SHOWING RELATIVE LOCATION OF MONUMENT, ACCESSORIES AND REFERENCE POINTS STATING WHETHER FOUND OR SET, SHOW SUPPORTING AND/OR CONTRADICTORY EVIDENCE WHERE APPLICABLE:



Stamping on Cap

a. Date of Field Work to Establish, Restore or Rehabilitate Monument NOV. 2001

b. Date Monument was Used as Control: _____

(Do not fill in)

RECEIVED AT OFFICE OF THE COUNTY CLERK _____ COUNTY
BY: _____
DATE: _____
Record to be filed by Index Reference Number Numerically, then Alphabetically, under appropriate Township, Range, and Meridian

5. CERTIFICATION

This is to certify that I was in responsible charge of the surveying work described in this record and that to the best of my knowledge the information presented herein is true and correct.

Name (Please Print): MICHAEL D. HEIMBUCK

Firm Name: Mountain Surveying and Mapping, Inc.

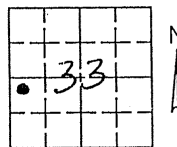
Firm Address: 8751 E. Hampden Ave. Suite B-1

Firm Address: Denver, CO. 80231

Phone: (303) 306-1858

6. LOCATION DIAGRAM

1" = 1 Mile



7. SEC 33 T 4S R 67W, 6th P.M.
COUNTY DENVER INDEX REF NUMBER 9.2-B, E

**8. SEC _____ T _____ R _____ P.M.
COUNTY _____ INDEX REF NUMBER _____

** To be used only for monuments located on county lines

COLORADO LAND SURVEY MONUMENT RECORD

Department of Regulatory Agencies
Board of Registration for Professional Engineers and Professional Land Surveyors
1560 Broadway, Suite 1370, Denver, CO 80202
Phone (303)894-7788 Fax (303)894-7790 V/TDD (303)894-7780

#676

REPORT ONE MONUMENT ONLY ON THIS FORM. REPRODUCTION OF THIS FORM IS AUTHORIZED.
All items to be filled in by the Land Surveyor using PERMANENT BLACK LETTERING and lines which can be reproduced.

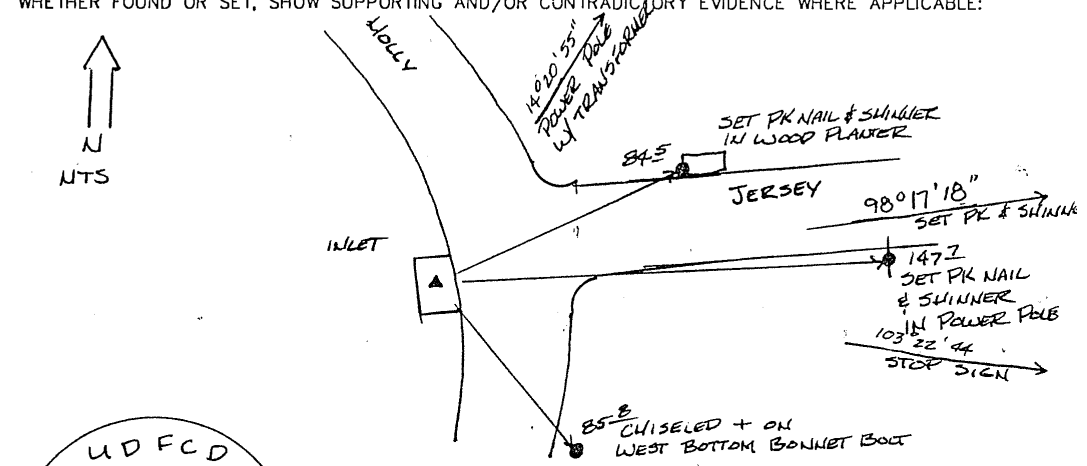
1. TYPE OF MONUMENT: SECTION CORNER QUARTER CORNER BENCH MARK OTHER DHL-4

2. DESCRIPTION OF MONUMENT FOUND:

3. DESCRIPTION OF MONUMENT ESTABLISHED BY YOU TO PERPETUATE THE LOCATION OF THIS POINT:
SET 3" BRASS CAP IN INET AT INTERSECTION OF HOLLY & JERSEY

NORTH 1,467,985.00 COLORADO STATE PLANE - CENTRAL ZONE
EAST 3,164,591.51 MOD. TO 5300.00' ELEV
ELEV. 5483.11

4. SKETCH SHOWING RELATIVE LOCATION OF MONUMENT, ACCESSORIES AND REFERENCE POINTS STATING WHETHER FOUND OR SET, SHOW SUPPORTING AND/OR CONTRADICTORY EVIDENCE WHERE APPLICABLE:




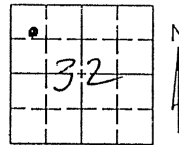
5. CERTIFICATION

This is to certify that I was in responsible charge of the surveying work described in this record and that to the best of my knowledge the information presented herein is true and correct.

Name (Please Print): MICHAEL D. HEIMBUCK
Firm Name: Mountain Surveying and Mapping, Inc.
Firm Address: 8751 E. Hampden Ave. Suite B-1
Firm Address: Denver, CO. 80231
Phone: (303) 308-1858

6. LOCATION DIAGRAM

1" = 1 Mile



● = Location of Monument Signature/Date through Seal

7. SEC 32 T 4S R 67 W P.M.
COUNTY ARAPAHOE INDEX REF NUMBER 5.7-D.1

**8. SEC _____ T _____ R _____ P.M.
COUNTY _____ INDEX REF NUMBER _____

** To be used only for monuments located on county lines

a. Date of Field Work to Establish, Restore or Rehabilitate Monument NOV 2001
b. Date Monument was Used as Control: _____

(Do not fill in)

RECEIVED AT OFFICE OF THE COUNTY CLERK

COUNTY _____
BY: _____
DATE: _____
Record to be filed by Index Reference Number Numerically, then Alphabetically, under appropriate Township, Range, and Meridian

COLORADO LAND SURVEY MONUMENT RECORD

Department of Regulatory Agencies
Board of Registration for Professional Engineers and Professional Land Surveyors
1550 Broadway, Suite 1370, Denver, CO 80202
Phone (303)894-7788 Fax (303)894-7790 V/TDD (303)894-7780

#677

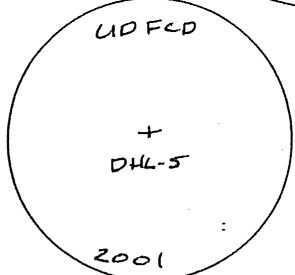
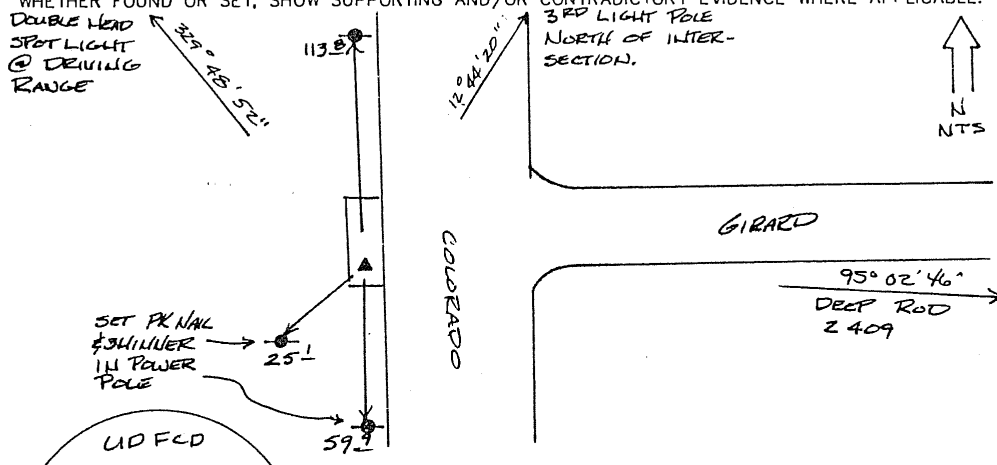
REPORT ONE MONUMENT ONLY ON THIS FORM - REPRODUCTION OF THIS FORM IS AUTHORIZED
All items to be filled in by the Land Surveyor using PERMANENT BLACK LETTERING and lines which can be reproduced

1. TYPE OF MONUMENT: SECTION CORNER QUARTER CORNER BENCH MARK OTHER DHL-5

2. DESCRIPTION OF MONUMENT FOUND:

3. DESCRIPTION OF MONUMENT ESTABLISHED BY YOU TO PERPETUATE THE LOCATION OF THIS POINT:
SET 3" BRASS CAP IN INLET AT INTERSECTION OF COLORADO & GIRARD.
NORTH 1,664,358.94 COLORADO STATE PLANE - CENTRAL ZONE
EAST 3,158,362.38 MGR TO 5500' ELEV.
ELEV. 5486.12

4. SKETCH SHOWING RELATIVE LOCATION OF MONUMENT, ACCESSORIES AND REFERENCE POINTS STATING WHETHER FOUND OR SET, SHOW SUPPORTING AND/OR CONTRADICTORY EVIDENCE WHERE APPLICABLE:

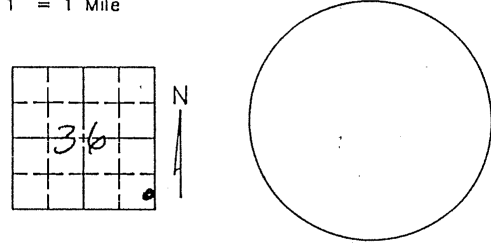


Stamping on Cap

5. CERTIFICATION
This is to certify that I was in responsible charge of the surveying work described in this record and that to the best of my knowledge the information presented herein is true and correct.
Name (Please Print): MICHAEL D. HEIMBUCK
Firm Name: Mountain Surveying and Mapping, Inc.
Firm Address: 8751 E. Hampden Ave. Suite B-1
Firm Address: Denver, CO. 80231
Phone: (303) 308-1858

a. Date of Field Work to Establish, Restore or Rehabilitate Monument Nov. 2001
b. Date Monument was Used as Control: _____

6. LOCATION DIAGRAM
1" = 1 Mile



(Do not fill in)
RECEIVED AT OFFICE OF THE COUNTY CLERK
_____ COUNTY
BY: _____
DATE: _____
Record to be filed by Index Reference Number Numerically, then Alphabetically, under appropriate Township, Range, and Meridian

7. SEC 36 T 45 R 68W, 6th P.M.
COUNTY DENVER INDEX REF NUMBER 24.9-A.5
**8. SEC _____ T _____ R _____ P.M.
COUNTY _____ INDEX REF NUMBER _____

** To be used only for monuments located on county lines

COLORADO LAND SURVEY MONUMENT RECORD

Department of Regulatory Agencies
Board of Registration for Professional Engineers and Professional Land Surveyors
1560 Broadway, Suite 1370, Denver, CO 80202
Phone (303)894-7788 Fax (303)894-7790 V/100 (303)894-7780

#678

REPORT ONE MONUMENT ONLY ON THIS FORM. REPRODUCTION OF THIS FORM IS AUTHORIZED.
All items to be filled in by the Land Surveyor using PERMANENT BLACK LETTERING and lines which can be reproduced.

1. TYPE OF MONUMENT: SECTION CORNER QUARTER CORNER BENCH MARK OTHER DHL-6

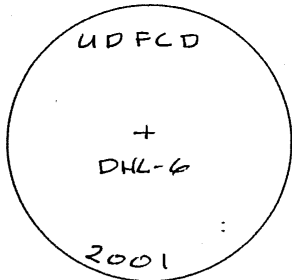
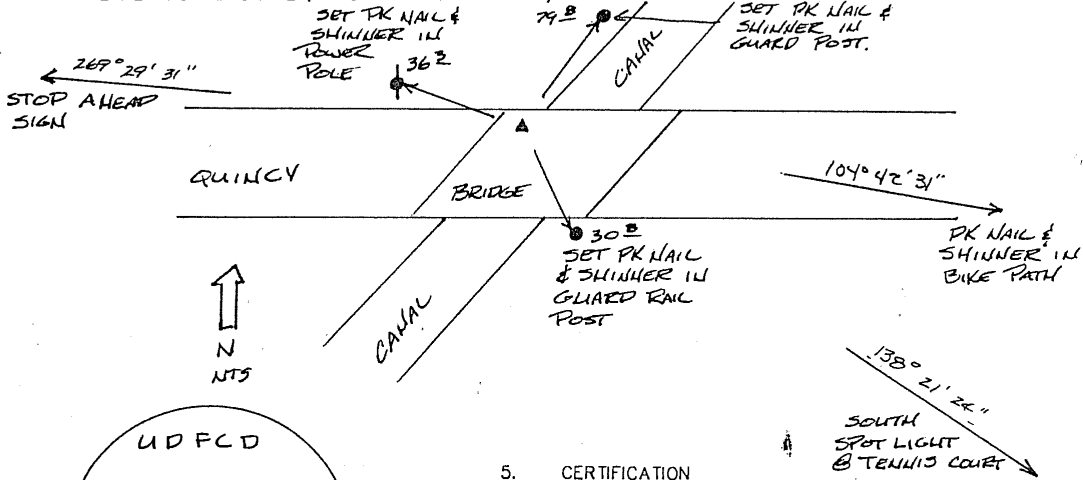
2. DESCRIPTION OF MONUMENT FOUND:

3. DESCRIPTION OF MONUMENT ESTABLISHED BY YOU TO PERPETUATE THE LOCATION OF THIS POINT:
SET 3" BRASS CAP ON BRIDGE NORTH SIDE OF QUINCY

NORTH 1,658,456.66
EAST 3,159,754.79
ELEV. 5491.39

COLORADO STATE PLANE - CENTRAL ZONE
MOD. TO 5500.00' ELEV.

4. SKETCH SHOWING RELATIVE LOCATION OF MONUMENT, ACCESSORIES AND REFERENCE POINTS STATING WHETHER FOUND OR SET, SHOW SUPPORTING AND/OR CONTRADICTORY EVIDENCE WHEN APPLICABLE:




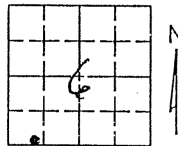
5. CERTIFICATION

This is to certify that I was in responsible charge of the surveying work described in this record and that to the best of my knowledge the information presented herein is true and correct.

Name (Please Print): MICHAEL D. HEIMBUCK
Firm Name: Mountain Surveying and Mapping, Inc.
Firm Address: 8751 E. Hampden Ave. Suite B-1
Firm Address: Denver, CO. 80231
Phone: (303) 308-1858

6. LOCATION DIAGRAM

1" = 1 Mile



● = Location of Monument Signature/Date through Seal

7. SEC 6 T 4S R 67W, 6th P.M.
COUNTY ARAPAHOE INDEX REF NUMBER 1.9-V.1

**8. SEC _____ T _____ R _____ P.M.
COUNTY _____ INDEX REF NUMBER _____

** To be used only for monuments located on county lines

a. Date of Field Work to Establish, Restore or Rehabilitate Monument Nov. 2001
b. Date Monument was Used as Control: _____

(Do not fill in)

RECEIVED AT OFFICE OF THE COUNTY CLERK
_____ COUNTY
BY: _____
DATE: _____
Record to be filed by Index Reference Number
Numerically, then Alphabetically, under
appropriate Township, Range, and Meridian

COLORADO LAND SURVEY MONUMENT RECORD

Department of Regulatory Agencies
Board of Registration for Professional Engineers and Professional Land Surveyors
1560 Broadway, Suite 1370, Denver, CO 80202
Phone (303)894-7788 Fax (303)894-7790 V/TDD (303)894-7780

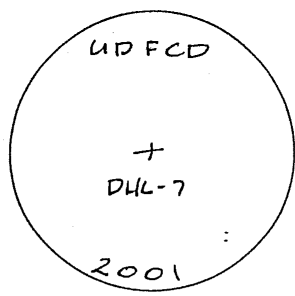
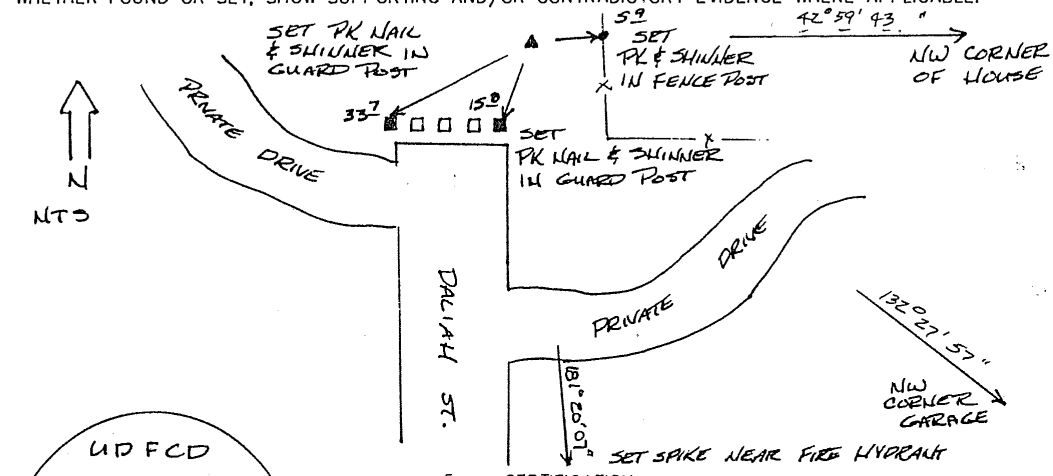
#679

REPORT ONE MONUMENT ONLY ON THIS FORM. REPRODUCTION OF THIS FORM IS AUTHORIZED.
All items to be filled in by the Land Surveyor using PERMANENT BLACK LETTERING and lines which can be reproduced.

- 1. TYPE OF MONUMENT: SECTION CORNER QUARTER CORNER BENCH MARK OTHER DHL-7
- 2. DESCRIPTION OF MONUMENT FOUND:

3. DESCRIPTION OF MONUMENT ESTABLISHED BY YOU TO PERPETUATE THE LOCATION OF THIS POINT:
 SET 3" BRASS CAP IN CONC. AT THE END OF DANIAH STREET
 NORTH 1,655,248.48 COLORADO STATE PLANE - CENTRAL ZONE
 EAST 3,100,877.64 MOD. TO 5500' ELEV.
 ELEV. 5493.76

- 4. SKETCH SHOWING RELATIVE LOCATION OF MONUMENT, ACCESSORIES AND REFERENCE POINTS STATING WHETHER FOUND OR SET, SHOW SUPPORTING AND/OR CONTRADICTORY EVIDENCE WHERE APPLICABLE:



Stamping on Cop

5. CERTIFICATION
 This is to certify that I was in responsible charge of the surveying work described in this record and that to the best of my knowledge the information presented herein is true and correct.
 Name (Please Print): MICHAEL D. HEIMBUCK
 Firm Name: Mountain Surveying and Mapping, Inc.
 Firm Address: 8751 E. Hampden Ave. Suite B-1
 Firm Address: Denver, CO. 80231
 Phone: (303) 308-1858

- a. Date of Field Work to Establish, Restore or Rehabilitate Monument Nov 2001
- b. Date Monument was Used as Control: _____

(Do not fill in)

RECEIVED AT OFFICE OF THE COUNTY CLERK
 _____ COUNTY

BY: _____
 DATE: _____

Record to be filed by Index Reference Number
 Numerically, then Alphabetically, under
 appropriate Township, Range, and Meridian

- 6. LOCATION DIAGRAM
 1" = 1 Mile
-
- = Location of Monument Signature/Date through Seal
- 7. SEC 7 T 5 S R 67 W 6th P.M.
 COUNTY ARAPAHOE INDEX REF NUMBER 2.8-S.6
 - **8. SEC _____ T _____ R _____ P.M.
 COUNTY _____ INDEX REF NUMBER _____

** To be used only for monuments located on county lines

COLORADO LAND SURVEY MONUMENT RECORD

Department of Regulatory Agencies
Board of Registration for Professional Engineers and Professional Land Surveyors
1560 Broadway, Suite 1370, Denver, CO 80202
Phone (303)894-7788 Fax (303)894-7790 V/TDD (303)894-7780

#680

REPORT ONE MONUMENT ONLY ON THIS FORM. REPRODUCTION OF THIS FORM IS AUTHORIZED.
All items to be filled in by the Land Surveyor using PERMANENT BLACK LETTERING and lines which can be reproduced.

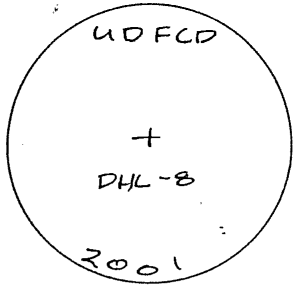
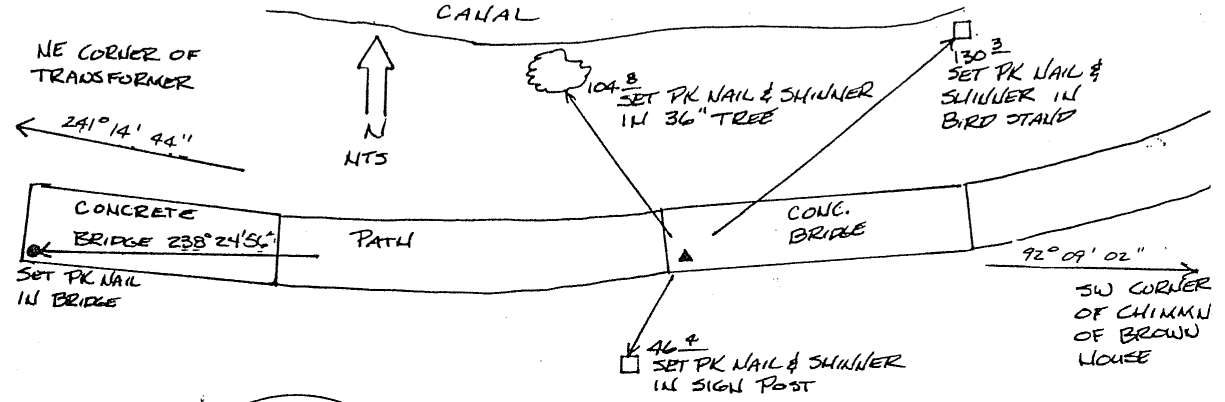
1. TYPE OF MONUMENT: SECTION CORNER QUARTER CORNER BENCH MARK OTHER DHL-B

2. DESCRIPTION OF MONUMENT FOUND:

3. DESCRIPTION OF MONUMENT ESTABLISHED BY YOU TO PERPETUATE THE LOCATION OF THIS POINT:
SET 3" BRASS CAP IN BRIDGE

NORTH 1,650, 529.16 COLORADO STATE PLATE - CENTRAL ZONE
EAST 3,161, 672.64 MOD. TO 5500' ELEV.
ELEV. 5494.53

4. SKETCH SHOWING RELATIVE LOCATION OF MONUMENT, ACCESSORIES AND REFERENCE POINTS STATING WHETHER FOUND OR SET, SHOW SUPPORTING AND/OR CONTRADICTIONARY EVIDENCE WHERE APPLICABLE:



Stamping on Cap

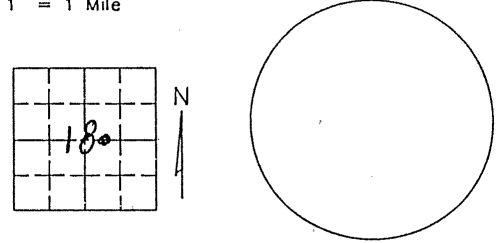
5. CERTIFICATION

This is to certify that I was in responsible charge of the surveying work described in this record and that to the best of my knowledge the information presented herein is true and correct.

Name (Please Print): MICHAEL D. HEIMBUCK
Firm Name: Mountain Surveying and Mapping, Inc.
Firm Address: 8751 E. Hampden Ave. Suite B-1
Firm Address: Denver, CO. 80231
Phone: (303) 306-1858

6. LOCATION DIAGRAM

1" = 1 Mile



• = Location of Monument Signature/Date through Seal
7. SEC 18 T 5 S R 6 T W, 6th P.M.
COUNTY ARAPAHOE INDEX REF NUMBER 3.5-P

**8. SEC _____ T _____ R _____ P.M.
COUNTY _____ INDEX REF NUMBER _____

** To be used only for monuments located on county lines

a. Date of Field Work to Establish, Restore or Rehabilitate Monument Nov 2001
b. Date Monument was Used as Control: _____

(Do not fill in)

RECEIVED AT OFFICE OF THE COUNTY CLERK
_____ COUNTY

BY: _____
DATE: _____

Record to be filed by Index Reference Number Numerically, then Alphabetically, under appropriate Township, Range, and Meridian

COLORADO LAND SURVEY MONUMENT RECORD

Department of Regulatory Agencies
Board of Registration for Professional Engineers and Professional Land Surveyors
1560 Broadway, Suite 1370, Denver, CO 80202
Phone (303)894-7788 Fax (303)894-7790 V/TDD (303)894-7780

#681

REPORT ONE MONUMENT ONLY ON THIS FORM. REPRODUCTION OF THIS FORM IS AUTHORIZED.
All items to be filled in by the Land Surveyor using PERMANENT BLACK LETTERING and lines which can be reproduced.

1. TYPE OF MONUMENT: SECTION CORNER QUARTER CORNER BENCH MARK OTHER DHL-9

2. DESCRIPTION OF MONUMENT FOUND:

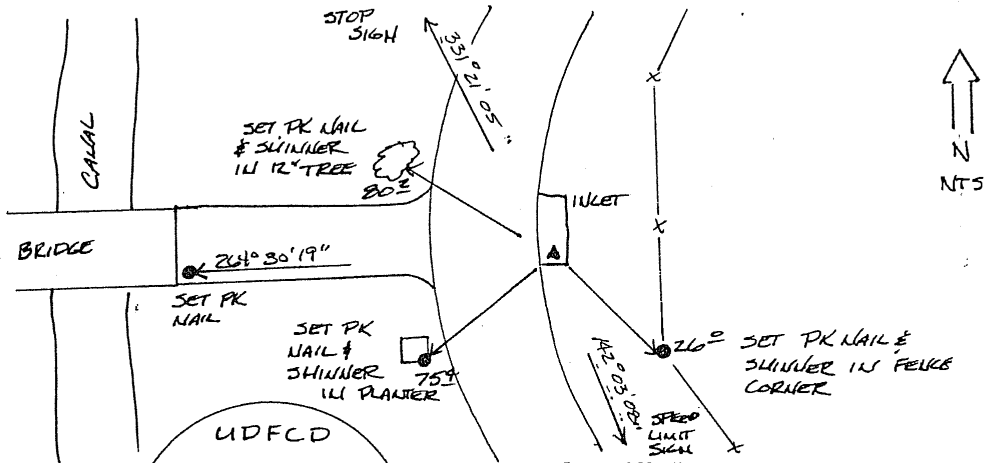
3. DESCRIPTION OF MONUMENT ESTABLISHED BY YOU TO PERPETUATE THE LOCATION OF THIS POINT:

SET 3" BRASS CAP IN INLET BOX

NORTH 1646,531.33
EAST 3,159,701.07
ELEV. 5497.67

COLORADO STATE PLANE - CENTRAL ZONE
MOD. TO 5500' ELEV

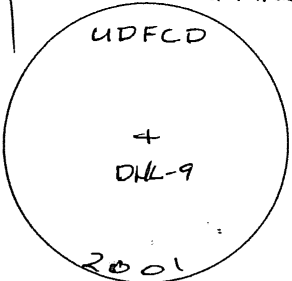
4. SKETCH SHOWING RELATIVE LOCATION OF MONUMENT, ACCESSORIES AND REFERENCE POINTS STATING WHETHER FOUND OR SET, SHOW SUPPORTING AND/OR CONTRADICTORY EVIDENCE WHERE APPLICABLE:



5. CERTIFICATION

This is to certify that I was in responsible charge of the surveying work described in this record and that to the best of my knowledge the information presented herein is true and correct.

Name (Please Print): MICHAEL D. HEIMBUCK
Firm Name: Mountain Surveying and Mapping, Inc.
Firm Address: 8751 E. Hampden Ave. Suite B-1
Firm Address: Denver, CO. 80231
Phone: (303) 308-1858



Stamping on Cap

a. Date of Field Work to Establish, Restore or Rehabilitate Monument Nov 2001

b. Date Monument was Used as Control: _____


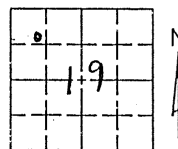
(Do not fill in)

RECEIVED AT OFFICE OF THE COUNTY CLERK

COUNTY _____
BY: _____
DATE: _____
Record to be filed by Index Reference Number Numerically, then Alphabetically, under appropriate Township, Range, and Meridian

6. LOCATION DIAGRAM

1" = 1 Mile



7. SEC 19 T 5 S R 67 W 6th P.M.
COUNTY ARAPAHOE INDEX REF NUMBER 1.9-M.1

**8. SEC _____ T _____ R _____ P.M.
COUNTY _____ INDEX REF NUMBER _____

** To be used only for monuments located on county lines

COLORADO LAND SURVEY MONUMENT RECORD

Department of Regulatory Agencies
Board of Registration for Professional Engineers and Professional Land Surveyors
1560 Broadway, Suite 1370, Denver, CO 80202
Phone (303)894-7788 Fax (303)894-7790 V/TDD (303)894-7780

#682

REPORT ONE MONUMENT ONLY ON THIS FORM. REPRODUCTION OF THIS FORM IS AUTHORIZED.
All items to be filled in by the Land Surveyor using PERMANENT BLACK LETTERING and lines which can be reproduced.

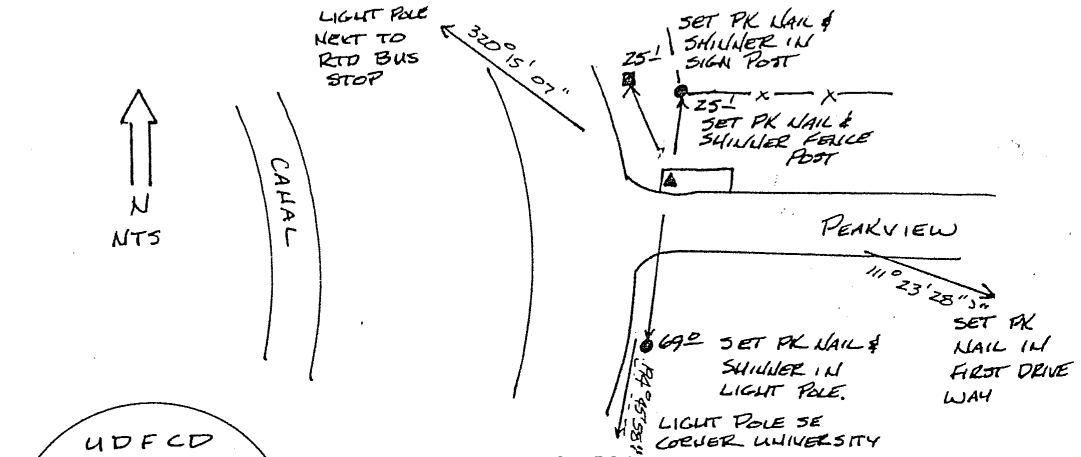
1. TYPE OF MONUMENT: SECTION CORNER QUARTER CORNER BENCH MARK OTHER DLL-10

2. DESCRIPTION OF MONUMENT FOUND:

3. DESCRIPTION OF MONUMENT ESTABLISHED BY YOU TO PERPETUATE THE LOCATION OF THIS POINT:
SET 3" BRASS CAP IN MULET BOX

NORTH 1,644,044.95 COLORADO STATE PLANE - CENTRAL ZONE
EAST 3,153,936.58 MOD. TO 5500' ELEV.
ELEV. 2513.85

4. SKETCH SHOWING RELATIVE LOCATION OF MONUMENT, ACCESSORIES AND REFERENCE POINTS STATING WHETHER FOUND OR SET, SHOW SUPPORTING AND/OR CONTRADICTORY EVIDENCE WHERE APPLICABLE:

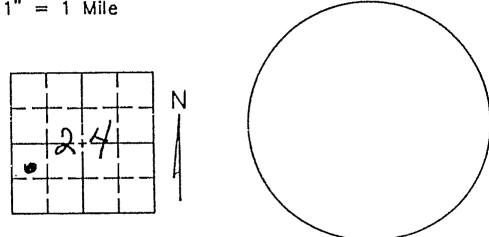


5. CERTIFICATION

This is to certify that I was in responsible charge of the surveying work described in this record and that to the best of my knowledge the information presented herein is true and correct.

Name (Please Print): MICHAEL D. HEIMBUCK
Firm Name: Mountain Surveying and Mapping, Inc.
Firm Address: 8751 E. Hampden Ave. Suite B-1
Firm Address: Denver, CO. 80231
Phone: (303) 306-1858

6. LOCATION DIAGRAM 1" = 1 Mile



• = Location of Monument Signature/Date through Seal

7. SEC 24 T 5 S R 68 W, 6th P.M.
COUNTY ARAPAHOE INDEX REF NUMBER 21.6-K

**8. SEC _____ T _____ R _____ P.M.
COUNTY _____ INDEX REF NUMBER _____

** To be used only for monuments located on county lines

Rev. 01/97

a. Date of Field Work to Establish, Restore or Rehabilitate Monument Nov 2001

b. Date Monument was Used as Control: _____

(Do not fill in)

RECEIVED AT OFFICE OF THE COUNTY CLERK
_____ COUNTY

BY: _____
DATE: _____

Record to be filed by Index Reference Number Numerically, then Alphabetically, under appropriate Township, Range, and Meridian

COLORADO LAND SURVEY MONUMENT RECORD

Department of Regulatory Agencies
Board of Registration for Professional Engineers and Professional Land Surveyors
1560 Broadway, Suite 1370, Denver, CO 80202
Phone (303)894-7788 Fax (303)894-7790 V/TDD (303)894-7780

#683

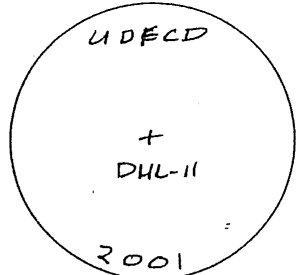
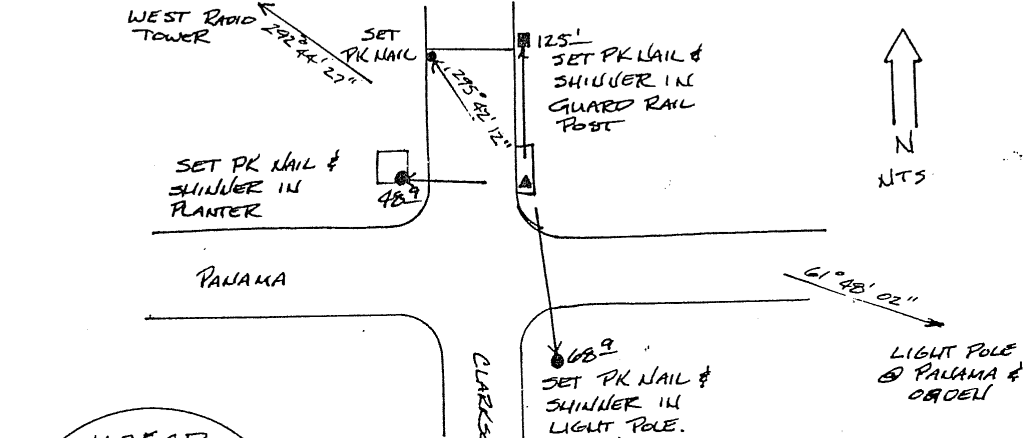
REPORT ONE MONUMENT ONLY ON THIS FORM. REPRODUCTION OF THIS FORM IS AUTHORIZED.
All items to be filled in by the Land Surveyor using PERMANENT BLACK LETTERING and lines which can be reproduced.

1. TYPE OF MONUMENT: SECTION CORNER QUARTER CORNER BENCH MARK OTHER DHL-11

2. DESCRIPTION OF MONUMENT FOUND:

3. DESCRIPTION OF MONUMENT ESTABLISHED BY YOU TO PERPETUATE THE LOCATION OF THIS POINT:
SET 3" BRASS CAP IN INLET BOX NE CORNER OF PANAMA & CLARISON
NORTH 1,644,150.70 COLORADO STATE PLANE - CENTRAL ZONE
EAST 3,48,048.75 MOD. TO 5500' ELEV.
ELEV. 5509.88

4. SKETCH SHOWING RELATIVE LOCATION OF MONUMENT, ACCESSORIES AND REFERENCE POINTS STATING WHETHER FOUND OR SET, SHOW SUPPORTING AND/OR CONTRADICTORY EVIDENCE WHERE APPLICABLE:



Stamping on Cap


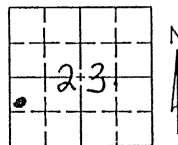
5. CERTIFICATION

This is to certify that I was in responsible charge of the surveying work described in this record and that to the best of my knowledge the information presented herein is true and correct.

Name (Please Print): MICHAEL D. HEIMBUCK
Firm Name: Mountain Surveying and Mapping, Inc.
Firm Address: 8751 E. Hampden Ave. Suite B-1
Firm Address: Denver, CO. 80231
Phone: (303) 308-1858

6. LOCATION DIAGRAM

1" = 1 Mile



7. SEC 23 T 5 S R 68 W, 6th P.M.
COUNTY ARAPAHOE INDEX REF NUMBER 17.1-K.7

**8. SEC _____ T _____ R _____, _____ P.M.
COUNTY _____ INDEX REF NUMBER _____

** To be used only for monuments located on county lines

a. Date of Field Work to Establish, Restore or Rehabilitate Monument NOV. 2001

b. Date Monument was Used as Control: _____

(Do not fill in)

RECEIVED AT OFFICE OF THE COUNTY CLERK _____ COUNTY
BY: _____
DATE: _____
Record to be filed by Index Reference Number Numerically, then Alphabetically, under appropriate Township, Range, and Meridian

COLORADO LAND SURVEY MONUMENT RECORD

Department of Regulatory Agencies
Board of Registration for Professional Engineers and Professional Land Surveyors
1560 Broadway, Suite 1370, Denver, CO 80202
Phone (303)894-7788 Fax (303)894-7790 V/TDD (303)894-7780

#684

REPORT ONE MONUMENT ONLY ON THIS FORM. REPRODUCTION OF THIS FORM IS AUTHORIZED.
All items to be filled in by the Land Surveyor using PERMANENT BLACK LETTERING and lines which can be reproduced.

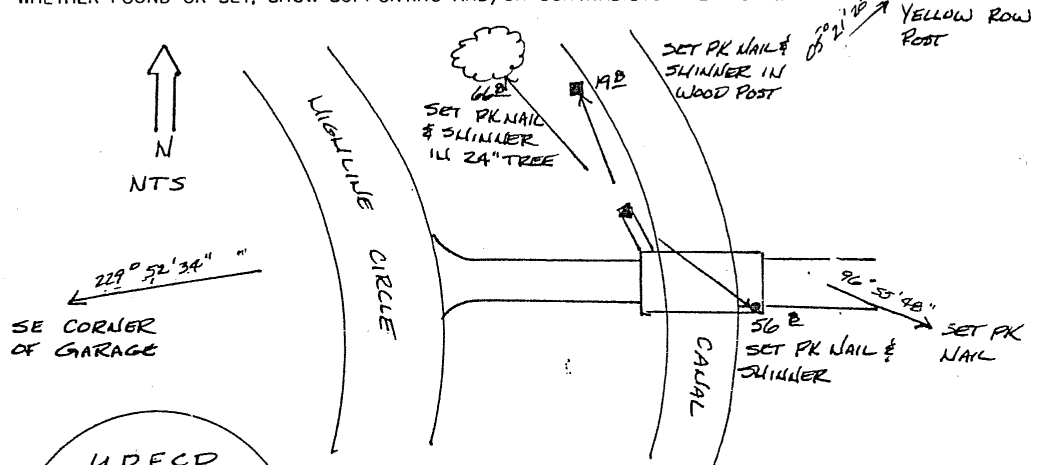
1. TYPE OF MONUMENT: SECTION CORNER QUARTER CORNER BENCH MARK OTHER D4L-12

2. DESCRIPTION OF MONUMENT FOUND:

3. DESCRIPTION OF MONUMENT ESTABLISHED BY YOU TO PERPETUATE THE LOCATION OF THIS POINT:
SET 3" BRASS CAP IN WINGWALL NORTHWEST SIDE OF BRIDGE

NORTH 1,641,064.62 COLORADO STATE PLANE - CENTRAL ZONE
EAST 3,147,002.13 MOD. TO 5500' ELEV
ELEV. 5515.13

4. SKETCH SHOWING RELATIVE LOCATION OF MONUMENT, ACCESSORIES AND REFERENCE POINTS STATING WHETHER FOUND OR SET, SHOW SUPPORTING AND/OR CONTRADICTORY EVIDENCE WHERE APPLICABLE:



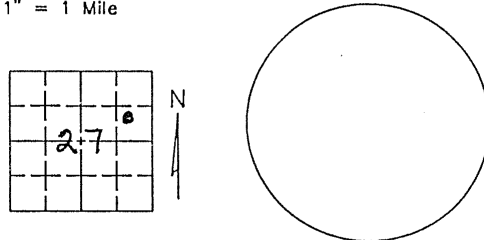
5. CERTIFICATION

This is to certify that I was in responsible charge of the surveying work described in this record and that to the best of my knowledge the information presented herein is true and correct.

Name (Please Print): MICHAEL D. HEIMBUCK
Firm Name: Mountain Surveying and Mapping, Inc.
Firm Address: 8751 E. Hampden Ave. Suite B-1
Firm Address: Denver, CO. 80231
Phone: (303) 306-1858

6. LOCATION DIAGRAM

1" = 1 Mile



• = Location of Monument Signature/Date through Seal

7. SEC 27 T 5 S R 68 W, 6th P.M.
COUNTY ARAPAHOE INDEX REF NUMBER 16.3-6.9

**8. SEC _____ T _____ R _____ P.M.
COUNTY _____ INDEX REF NUMBER _____

** To be used only for monuments located on county lines

a. Date of Field Work to Establish, Restore or Rehabilitate Monument Nov. 2001

b. Date Monument was Used as Control: _____

(Do not fill in)

RECEIVED AT OFFICE OF THE COUNTY CLERK

COUNTY _____
BY: _____
DATE: _____
Record to be filed by Index Reference Number Numerically, then Alphabetically, under appropriate Township, Range, and Meridian

COLORADO LAND SURVEY MONUMENT RECORD

Department of Regulatory Agencies
Board of Registration for Professional Engineers and Professional Land Surveyors
1560 Broadway, Suite 1370, Denver, CO 80202
Phone (303)894-7788 Fax (303)894-7790 V/TDD (303)894-7780

#685

REPORT ONE MONUMENT ONLY ON THIS FORM. REPRODUCTION OF THIS FORM IS AUTHORIZED.
All items to be filled in by the Land Surveyor using PERMANENT BLACK LETTERING and lines which can be reproduced.

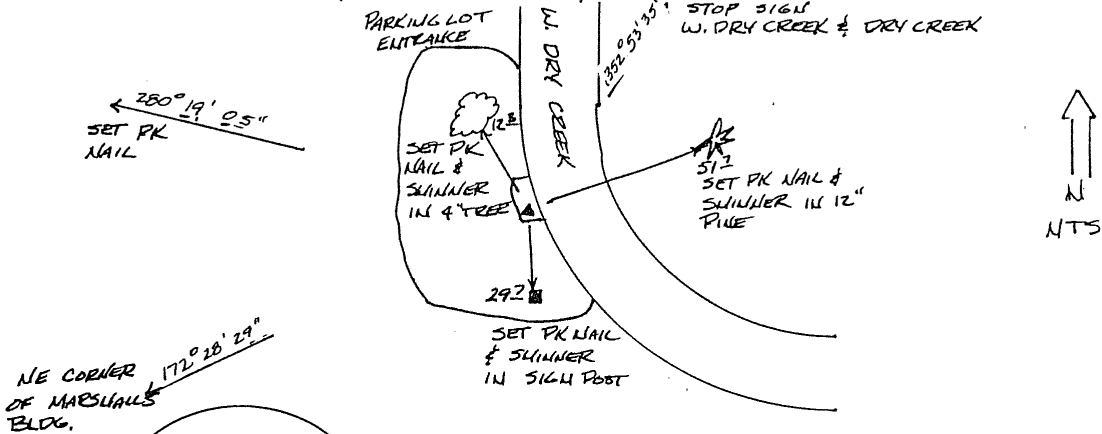
1. TYPE OF MONUMENT: SECTION CORNER QUARTER CORNER BENCH MARK OTHER DHL-13

2. DESCRIPTION OF MONUMENT FOUND:

3. DESCRIPTION OF MONUMENT ESTABLISHED BY YOU TO PERPETUATE THE LOCATION OF THIS POINT:
SET 3" BRASS CAP IN INLET BOX ON W. DRY CREEK ROAD.

NORTH 1,634,702.55 COLORADO STATE PLANE - CENTRAL ZONE
EAST 3,144,776.05 MDD. TO 5500' ELEV.
ELEV. 5536.14

4. SKETCH SHOWING RELATIVE LOCATION OF MONUMENT, ACCESSORIES AND REFERENCE POINTS STATING WHETHER FOUND OR SET, SHOW SUPPORTING AND/OR CONTRADICTORY EVIDENCE WHERE APPLICABLE:




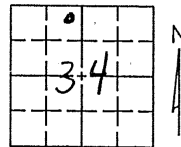
5. CERTIFICATION

This is to certify that I was in responsible charge of the surveying work described in this record and that to the best of my knowledge the information presented herein is true and correct.

Name (Please Print): MICHAEL D. HEIMBUCK
Firm Name: Mountain Surveying and Mapping, Inc.
Firm Address: 8751 E. Hampden Ave. Suite B-1
Firm Address: Denver, CO. 80231
Phone: (303) 308-1858

6. LOCATION DIAGRAM

1" = 1 Mile



● = Location of Monument Signature/Date through Seal

7. SEC 34 T 5 S R 68 W, 6th P.M.
COUNTY ARAPAHOE INDEX REF NUMBER 14.6-D.6

**8. SEC _____ T _____ R _____ P.M.
COUNTY _____ INDEX REF NUMBER _____

** To be used only for monuments located on county lines

a. Date of Field Work to Establish, Restore or Rehabilitate Monument NOV 2001

b. Date Monument was Used as Control: _____

(Do not fill in)

RECEIVED AT OFFICE OF THE COUNTY CLERK
_____ COUNTY
BY: _____
DATE: _____
Record to be filed by Index Reference Number Numerically, then Alphabetically, under appropriate Township, Range, and Meridian

COLORADO LAND SURVEY MONUMENT RECORD

Department of Regulatory Agencies
Board of Registration for Professional Engineers and Professional Land Surveyors
1560 Broadway, Suite 1370, Denver, CO 80202
Phone (303)894-7788 Fax (303)894-7790 V/TDD (303)894-7780

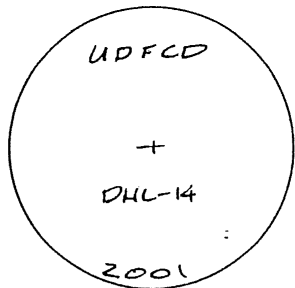
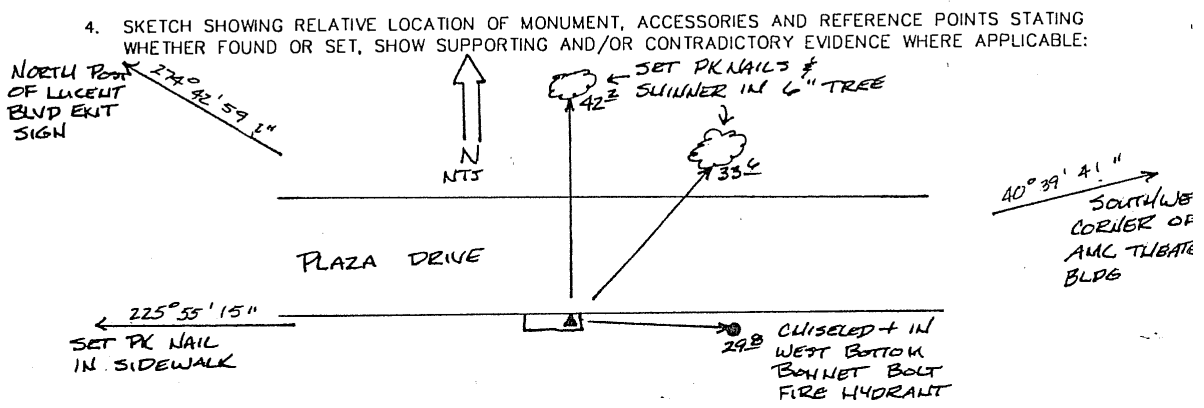
#686

REPORT ONE MONUMENT ONLY ON THIS FORM. REPRODUCTION OF THIS FORM IS AUTHORIZED.
All items to be filled in by the Land Surveyor using PERMANENT BLACK LETTERING and lines which can be reproduced.

1. TYPE OF MONUMENT: SECTION CORNER QUARTER CORNER BENCH MARK OTHER DHL-14

2. DESCRIPTION OF MONUMENT FOUND:

3. DESCRIPTION OF MONUMENT ESTABLISHED BY YOU TO PERPETUATE THE LOCATION OF THIS POINT:
SET 3" BRASS CAP IN INLET BOX SOUTH SIDE OF PLAZA DRIVE
NORTH 1,629,300.11 COLORADO STATE PLANE - CENTRAL ZONE
EAST 3,43,513.05 MOD. TO 5500' ELEV.
ELEV. 5557.03



Stamping on Cap

a. Date of Field Work to Establish, Restore or Rehabilitate Monument Nov 2001
b. Date Monument was Used as Control: _____

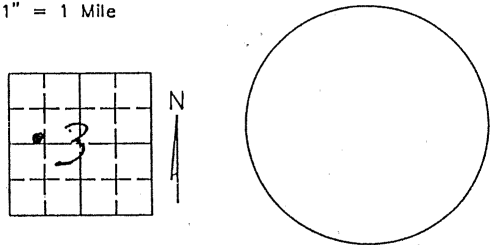
(Do not fill in)
RECEIVED AT OFFICE OF THE COUNTY CLERK _____ COUNTY
BY: _____
DATE: _____
Record to be filed by Index Reference Number Numerically, then Alphabetically, under appropriate Township, Range, and Meridian

5. CERTIFICATION

This is to certify that I was in responsible charge of the surveying work described in this record and that to the best of my knowledge the information presented herein is true and correct.

Name (Please Print): MICHAEL D. HEIMBUCK
Firm Name: Mountain Surveying and Mapping, Inc.
Firm Address: 8751 E. Hampden Ave. Suite B-1
Firm Address: Denver, CO. 80231
Phone: (303) 306-1858

6. LOCATION DIAGRAM
1" = 1 Mile



7. SEC 3 T 6 S R 68 W 6th P.M.
COUNTY DOUGLAS INDEX REF NUMBER 13.8-X.1
**8. SEC _____ T _____ R _____ P.M.
COUNTY _____ INDEX REF NUMBER _____

** To be used only for monuments located on county lines
Rev. 01/97

COLORADO LAND SURVEY MONUMENT RECORD

Department of Regulatory Agencies
Board of Registration for Professional Engineers and Professional Land Surveyors
1560 Broadway, Suite 1370, Denver, CO 80202
Phone (303)894-7788 Fax (303)894-7790 V/TDD (303)894-7780

#687

REPORT ONE MONUMENT ONLY ON THIS FORM. REPRODUCTION OF THIS FORM IS AUTHORIZED.
All items to be filled in by the Land Surveyor using PERMANENT BLACK LETTERING and lines which can be reproduced.

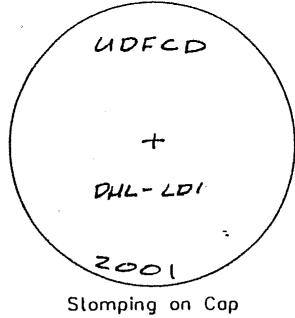
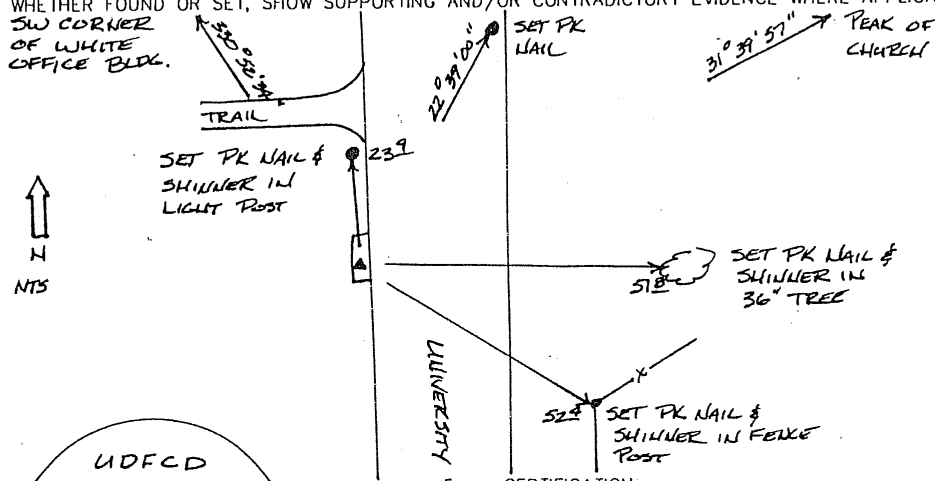
1. TYPE OF MONUMENT: SECTION CORNER QUARTER CORNER BENCH MARK OTHER DHL-LDI

2. DESCRIPTION OF MONUMENT FOUND:

3. DESCRIPTION OF MONUMENT ESTABLISHED BY YOU TO PERPETUATE THE LOCATION OF THIS POINT:

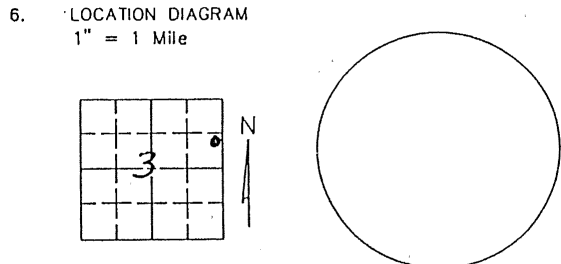
SET 3" BRASS CAP IN INLET BOX WEST SIDE OF UNIVERSITY
NORTH 4,662.046.29 COLORADO STATE PLANE - CENTRAL ZONE
EAST 3,147.765.92 MOD. TO 5500' ELEV.
ELEV. 5342.33

4. SKETCH SHOWING RELATIVE LOCATION OF MONUMENT, ACCESSORIES AND REFERENCE POINTS STATING WHETHER FOUND OR SET, SHOW SUPPORTING AND/OR CONTRADICTORY EVIDENCE WHERE APPLICABLE:



5. CERTIFICATION
This is to certify that I was in responsible charge of the surveying work described in this record and that to the best of my knowledge the information presented herein is true and correct.
Name (Please Print): MICHAEL D. HEIMBUCK
Firm Name: Mountain Surveying and Mapping, Inc.
Firm Address: 8751 E. Hampden Ave. Suite B-1
Firm Address: Denver, CO. 80231
Phone: (303) 308-1858

a. Date of Field Work to Establish, Restore, or Rehabilitate Monument NOV 2001
b. Date Monument was Used as Control: _____



(Do not fill in)

RECEIVED AT OFFICE OF THE COUNTY CLERK
_____ COUNTY

BY: _____
DATE: _____

Record to be filed by Index Reference Number Numerically, then Alphabetically, under appropriate Township, Range, and Meridian

7. SEC 3 T 5 S R 68 W, 6th P.M.
COUNTY _____ INDEX REF NUMBER 16.9-X.7

**8. SEC _____ T _____ R _____, _____ P.M.
COUNTY _____ INDEX REF NUMBER _____

** To be used only for monuments located on county lines
Rev. 01/97

COLORADO LAND SURVEY MONUMENT RECORD

Department of Regulatory Agencies
Board of Registration for Professional Engineers and Professional Land Surveyors
1560 Broadway, Suite 1370, Denver, CO 80202
Phone (303)894-7788 Fax (303)894-7790 V/TDD (303)894-7780

#688

REPORT ONE MONUMENT ONLY ON THIS FORM. REPRODUCTION OF THIS FORM IS AUTHORIZED.
All items to be filled in by the Land Surveyor using PERMANENT BLACK LETTERING and lines which can be reproduced.

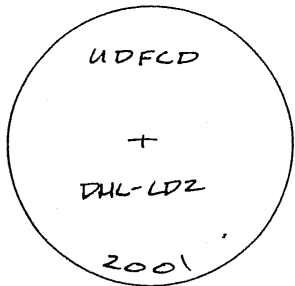
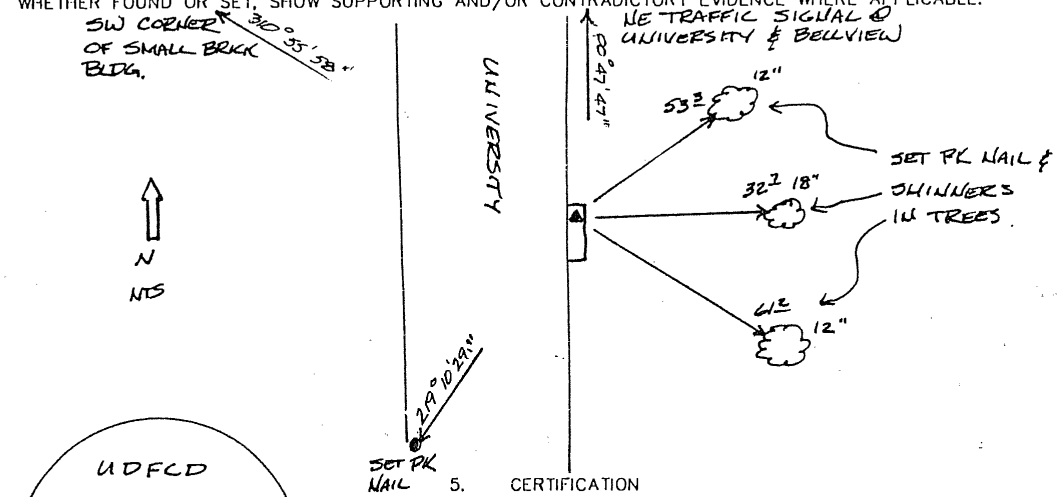
1. TYPE OF MONUMENT: SECTION CORNER QUARTER CORNER BENCH MARK OTHER DUL-LDZ

2. DESCRIPTION OF MONUMENT FOUND:

3. DESCRIPTION OF MONUMENT ESTABLISHED BY YOU TO PERPETUATE THE LOCATION OF THIS POINT:
SET 3" BRASS CAP IN INLET BOX EAST SIDE OF UNIVERSITY

NORTH 1,652,784.17 COLORADO STATE PLANE - CENTRAL ZONE
EAST 3,153,089.29 MOD. TO 5500' ELEV.
ELEV. 5417.23

4. SKETCH SHOWING RELATIVE LOCATION OF MONUMENT, ACCESSORIES AND REFERENCE POINTS STATING WHETHER FOUND OR SET, SHOW SUPPORTING AND/OR CONTRADICTORY EVIDENCE WHERE APPLICABLE:




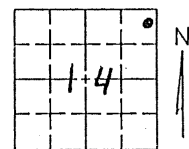
Stamping on Cap

5. CERTIFICATION
This is to certify that I was in responsible charge of the surveying work described in this record and that to the best of my knowledge the information presented herein is true and correct.
Name (Please Print): MICHAEL D. HEIMBUCK
Firm Name: Mountain Surveying and Mapping, Inc.
Firm Address: 8761 E. Hampden Ave. Suite B-1
Firm Address: Denver, CO. 80231
Phone: (303) 308-1058

a. Date of Field Work to Establish, Restore or Rehabilitate Monument _____
b. Date Monument was Used as Control: _____

(Do not fill in)
RECEIVED AT OFFICE OF THE COUNTY CLERK
_____ COUNTY
BY: _____
DATE: _____
Record to be filed by [Index Reference Number Numerically, then Alphabetically], under appropriate Township, Range, and Meridian

6. LOCATION DIAGRAM
1" = 1 Mile



7. SEC 14 T 5 S R 68 W, 6th P.M.
COUNTY ARAPAHOE INDEX REF NUMBER 209-Q.7

**8. SEC _____ T _____ R _____ P.M.
COUNTY _____ INDEX REF NUMBER _____

** To be used only for monuments located on county lines

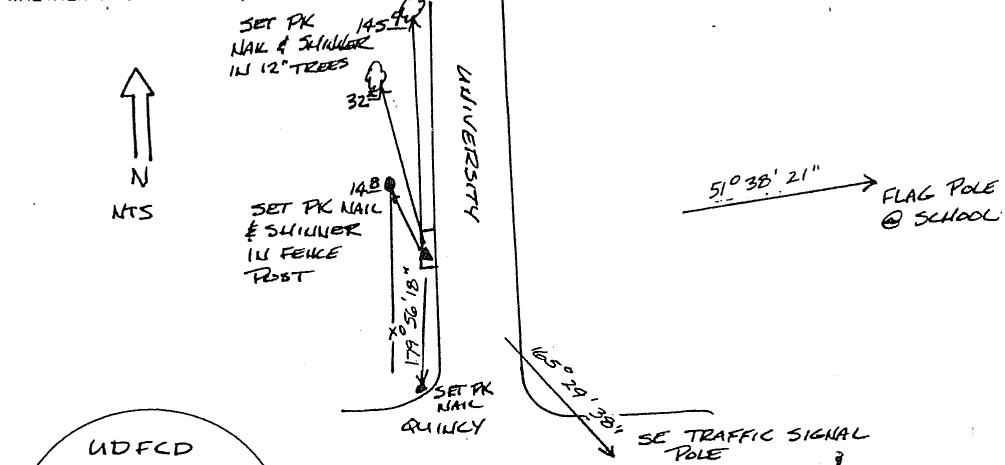
COLORADO LAND SURVEY MONUMENT RECORD

Department of Regulatory Agencies
Board of Registration for Professional Engineers and Professional Land Surveyors
1560 Broadway, Suite 1370, Denver, CO 80202
Phone (303)894-7788 Fax (303)894-7790 V/TDD (303)894-7780

#689

REPORT ONE MONUMENT ONLY ON THIS FORM. REPRODUCTION OF THIS FORM IS AUTHORIZED.
All items to be filled in by the Land Surveyor using PERMANENT BLACK LETTERING and lines which can be reproduced.

1. TYPE OF MONUMENT: SECTION CORNER QUARTER CORNER BENCH MARK OTHER DHL-661
2. DESCRIPTION OF MONUMENT FOUND:
3. DESCRIPTION OF MONUMENT ESTABLISHED BY YOU TO PERPETUATE THE LOCATION OF THIS POINT:
SET 3" BRASS CAP IN INLET BOX WEST SIDE OF UNIVERSITY NORTH OF QUINCY
COLORADO STATE PLANE - CENTRAL ZONE
NORTH 1,658,308.15
EAST 3,153,034.04
ELEV. 5383.46
MOD. TO 5500' ELEV.
4. SKETCH SHOWING RELATIVE LOCATION OF MONUMENT, ACCESSORIES AND REFERENCE POINTS STATING WHETHER FOUND OR SET, SHOW SUPPORTING AND/OR CONTRADICTIONARY EVIDENCE WHERE APPLICABLE:



5. CERTIFICATION

This is to certify that I was in responsible charge of the surveying work described in this record and that to the best of my knowledge the information presented herein is true and correct.

Name (Please Print): MICHAEL D. HEIMBUCK

Firm Name: Mountain Surveying and Mapping, Inc.

Firm Address: 8751 E. Hampden Ave. Suite B-1

Firm Address: Denver, CO. 80231

Phone: (303) 308-1850

- a. Date of Field Work to Establish, Restore or Rehabilitate Monument _____
- b. Date Monument was Used as Control: _____

(Do not fill in)

RECEIVED AT OFFICE OF THE COUNTY CLERK
_____ COUNTY

BY: _____
DATE: _____

Record to be filed by Index Reference Number Numerically, then Alphabetically, under appropriate Township, Range, and Meridian

6. LOCATION DIAGRAM
1" = 1 Mile
-
7. SEC 11 T 55 R 68W 6th P.M.
COUNTY ARAPAHOE INDEX REF NUMBER 20.9-409
 - **8. SEC _____ T _____ R _____ P.M.
COUNTY _____ INDEX REF NUMBER _____
- ** To be used only for monuments located on county lines

COLORADO LAND SURVEY MONUMENT RECORD

Department of Regulatory Agencies
Board of Registration for Professional Engineers and Professional Land Surveyors
1560 Broadway, Suite 1370, Denver, CO 80202
Phone (303)894-7788 Fax (303)894-7790 V/TDD (303)894-7780

#690

REPORT ONE MONUMENT ONLY ON THIS FORM - REPRODUCTION OF THIS FORM IS AUTHORIZED
All Items to be filled in by the Land Surveyor using PERMANENT BLACK LETTERING and lines which can be reproduced


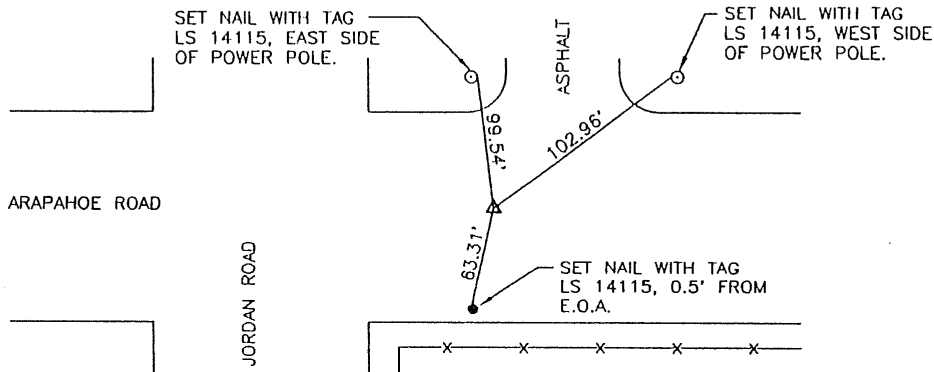
1. TYPE OF MONUMENT: SECTION CORNER QUARTER CORNER BENCH MARK OTHER ~~_____~~

2. DESCRIPTION OF MONUMENT FOUND: Q-19-S

3 1/4" ALUMINUM CAP IN RANGE BOX FLUSH WITH ASPHALT. CAP IS 0.20' BELOW RANGE BOX LID.

3. DESCRIPTION OF MONUMENT ESTABLISHED BY YOU TO PERPETUATE THE LOCATION OF THIS POINT:
DESCRIPTION AS SHOWN HERE ON.

4. SKETCH SHOWING RELATIVE LOCATION OF MONUMENT, ACCESSORIES AND REFERENCE POINTS STATING WHETHER FOUND OR SET, SHOW SUPPORTING AND/OR CONTRADICTIONARY EVIDENCE WHERE APPLICABLE:

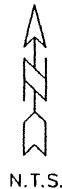


Stamping on Cap

5. CERTIFICATION

This is to certify that I was in responsible charge of the surveying work described in this record and that to the best of my knowledge the information presented herein is true and correct.


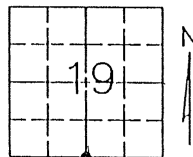
Name (Please Print): JAMES HAROLD LUKE
Firm Name: ACCURATE CONSULTANTS, INC.
Firm Address: 557 BURBANK ST. BROOMFIELD, CO.
Phone: (303) 469-2202 80020



Date of Field Work NOVEMBER 26, 1996

6. LOCATION DIAGRAM

1" = 1 Mile



• = Location of Monument Signature/Date through Seal

7. SEC 19 T 5S R 66W 6TH P.M.
COUNTY ARAPAHOE INDEX REF NUMBER 3-J

**8. SEC _____ T _____ R _____ P.M.
COUNTY _____ INDEX REF NUMBER _____

** To be used only for monuments located on county lines

(Do not fill in)

RECEIVED AT OFFICE OF THE COUNTY CLERK _____ COUNTY

BY: _____

DATE: _____

Record to be filed by Index Reference Number Numerically, then Alphabetically, under appropriate Township, Range, and Meridian

#691

REPORT ONE MONUMENT ONLY ON THIS FORM - REPRODUCTION OF THIS FORM IS AUTHORIZED
All items to be filled in by the Land Surveyor using PERMANENT BLACK LETTERING and lines which can be reproduced

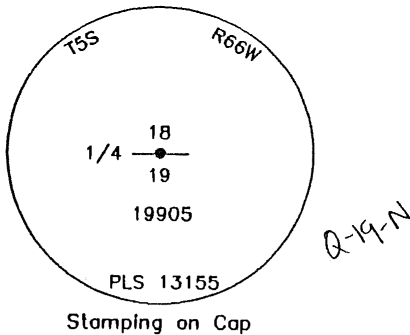
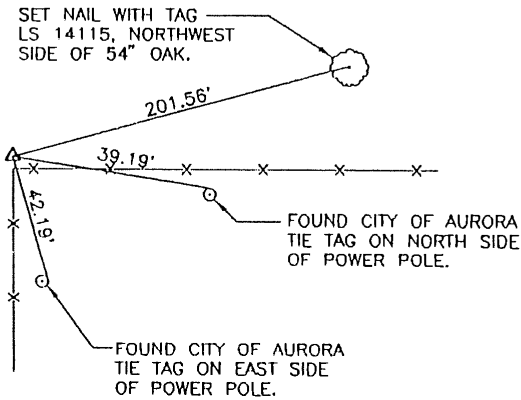
1. TYPE OF MONUMENT: SECTION CORNER QUARTER CORNER BENCH MARK OTHER Q-19-N

2. DESCRIPTION OF MONUMENT FOUND:

3 1/4" ALUMINUM CAP PLS 13155, NEAR FENCE CORNER 0.10' ABOVE GROUND.

3. DESCRIPTION OF MONUMENT ESTABLISHED BY YOU TO PERPETUATE THE LOCATION OF THIS POINT:
DESCRIPTION AS SHOWN HERE ON.

4. SKETCH SHOWING RELATIVE LOCATION OF MONUMENT, ACCESSORIES AND REFERENCE POINTS STATING WHETHER FOUND OR SET, SHOW SUPPORTING AND/OR CONTRADICTORY EVIDENCE WHERE APPLICABLE:




5. CERTIFICATION

This is to certify that I was in responsible charge of the surveying work described in this record and that to the best of my knowledge the information presented herein is true and correct.

Name (Please Print): JAMES HAROLD LUKE
Firm Name: ACCURATE CONSULTANTS, INC.
Firm Address: 557 BURBANK ST. BROOMFIELD, CO.
Phone: (303) 469-2202 80020

6. LOCATION DIAGRAM
1" = 1 Mile



• = Location of Monument Signature/Date through Seal

7. SEC 19 T 5S R 66W 6TH P.M.
COUNTY ARAPAHOE INDEX REF NUMBER 3-N

**8. SEC _____ T _____ R _____ P.M.
COUNTY _____ INDEX REF NUMBER _____

** To be used only for monuments located on county lines

Date of Field Work NOVEMBER 26, 1996

(Do not fill in)

RECEIVED AT OFFICE OF THE COUNTY CLERK
_____ COUNTY

BY: _____

DATE: _____

Record to be filed by Index Reference Number
Numerically, then Alphabetically, under
appropriate Township, Range, and Meridian

COLORADO LAND SURVEY MONUMENT RECORD

Department of Regulatory Agencies
Board of Registration for Professional Engineers and Professional Land Surveyors
1560 Broadway, Suite 1370, Denver, CO 80202
Phone (303)894-7788 Fax (303)894-7790 V/TDD (303)894-7780

#692

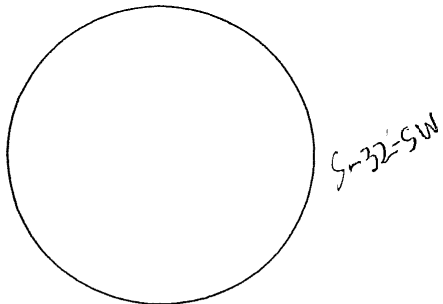
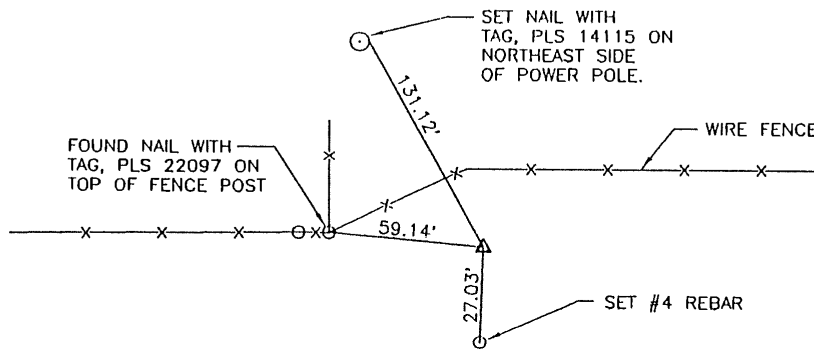
REPORT ONE MONUMENT ONLY ON THIS FORM - REPRODUCTION OF THIS FORM IS AUTHORIZED
All Items to be filled in by the Land Surveyor using PERMANENT BLACK LETTERING and lines which can be reproduced

1. TYPE OF MONUMENT: SECTION CORNER QUARTER CORNER BENCH MARK OTHER S-32-SW

2. DESCRIPTION OF MONUMENT FOUND:
FOUND #4 REBAR WITH CAP INSIDE 2" PIPE, CAP UNREADABLE.

3. DESCRIPTION OF MONUMENT ESTABLISHED BY YOU TO PERPETUATE THE LOCATION OF THIS POINT:
SET REFERENCE MONUMENTS AS SHOWN BELOW.

4. SKETCH SHOWING RELATIVE LOCATION OF MONUMENT, ACCESSORIES AND REFERENCE POINTS STATING WHETHER FOUND OR SET, SHOW SUPPORTING AND/OR CONTRADICTORY EVIDENCE WHERE APPLICABLE:


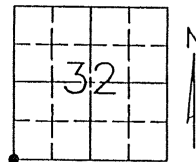


Stamping on Cap

5. CERTIFICATION
This is to certify that I was in responsible charge of the surveying work described in this record and that to the best of my knowledge the information presented herein is true and correct.

Name (Please Print): JAMES HAROLD LUKE
Firm Name: ACCURATE CONSULTANTS, INC.
Firm Address: 557 BURBANK ST. BROOMFIELD, CO.
Phone: (303) 469-2202 80020

6. LOCATION DIAGRAM
1" = 1 Mile



7. SEC 32 T 5S R 66W, 6TH P.M.
COUNTY ARAPAHOE INDEX REF NUMBER 5-A

**8. SEC 5 T 6S R 66W, 6TH P.M.
COUNTY DOUGLAS INDEX REF NUMBER 5-Z

** To be used only for monuments located on county lines

Date of Field Work NOVEMBER 27, 1996

(Do not fill in)

RECEIVED AT OFFICE OF THE COUNTY CLERK
_____ COUNTY

BY: _____

DATE: _____

Record to be filed by Index Reference Number
Numerically, then Alphabetically, under
appropriate Township, Range, and Meridian

COLORADO LAND SURVEY MONUMENT RECORD

Department of Regulatory Agencies
Board of Registration for Professional Engineers and Professional Land Surveyors
1560 Broadway, Suite 1370, Denver, CO 80202
Phone (303)894-7788 Fax (303)894-7790 V/TDD (303)894-7780

#693

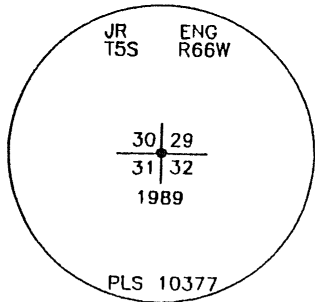
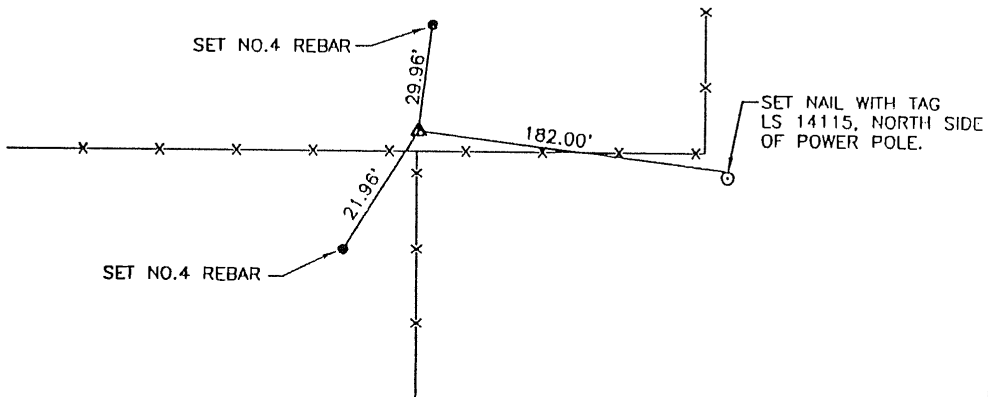
REPORT ONE MONUMENT ONLY ON THIS FORM - REPRODUCTION OF THIS FORM IS AUTHORIZED
All Items to be filled in by the Land Surveyor using PERMANENT BLACK LETTERING and lines which can be reproduced

1. TYPE OF MONUMENT: SECTION CORNER QUARTER CORNER BENCH MARK OTHER S-32-NW

2. DESCRIPTION OF MONUMENT FOUND:
3 1/4" ALUMINUM CAP FLUSH WITH GROUND.

3. DESCRIPTION OF MONUMENT ESTABLISHED BY YOU TO PERPETUATE THE LOCATION OF THIS POINT:
DESCRIPTION AS SHOWN HERE ON.

4. SKETCH SHOWING RELATIVE LOCATION OF MONUMENT, ACCESSORIES AND REFERENCE POINTS STATING WHETHER FOUND OR SET, SHOW SUPPORTING AND/OR CONTRADICTIONARY EVIDENCE WHERE APPLICABLE:



Stamping on Cap

Date of Field Work NOVEMBER 26, 1996

5. CERTIFICATION

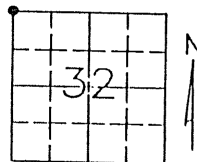
This is to certify that I was in responsible charge of the surveying work described in this record and that to the best of my knowledge the information presented herein is true and correct.

Name (Please Print): JAMES HAROLD LUKE
Firm Name: ACCURATE CONSULTANTS, INC.
Firm Address: 557 BURBANK ST. BROOMFIELD, CO.
Phone: (303) 469-2202 80020

N.T.S.

6. LOCATION DIAGRAM

1" = 1 Mile



(Do not fill in)

RECEIVED AT OFFICE OF THE COUNTY CLERK
_____ COUNTY

BY: _____

DATE: _____

Record to be filed by Index Reference Number Numerically, then Alphabetically, under appropriate Township, Range, and Meridian

• = Location of Monument Signature/Date through Seal

7. SEC 32 T 5S R 66W 6TH P.M.
COUNTY ARAPAHOE INDEX REF NUMBER 5-E

**8. SEC _____ T _____ R _____ P.M.
COUNTY _____ INDEX REF NUMBER _____

** To be used only for monuments located on county lines

Department of Regulatory Agencies
Board of Registration for Professional Engineers and Professional Land Surveyors
1560 Broadway, Suite 1370, Denver, CO 80202
Phone (303)894-7788 Fax (303)894-7790 V/TDD (303)894-7780

#694

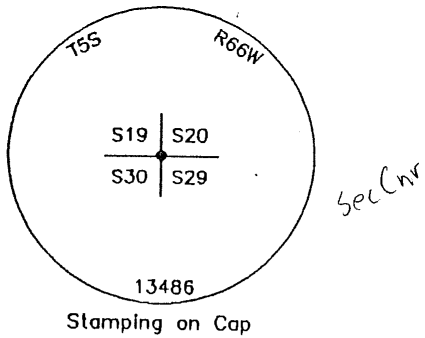
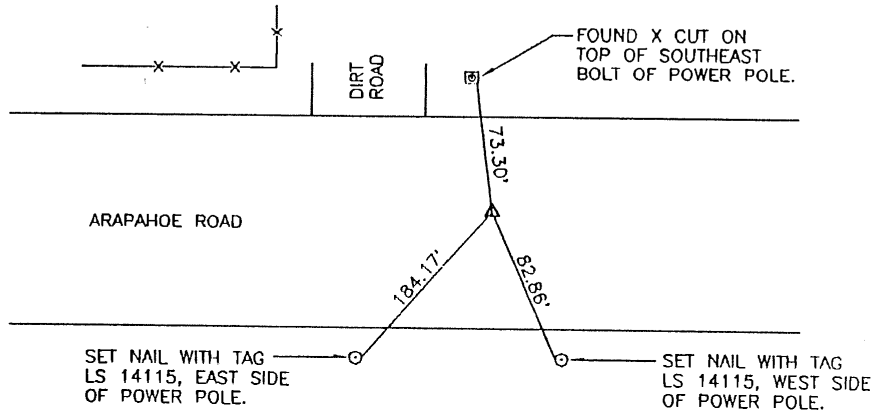
REPORT ONE MONUMENT ONLY ON THIS FORM - REPRODUCTION OF THIS FORM IS AUTHORIZED
All Items to be filled in by the Land Surveyor using PERMANENT BLACK LETTERING and lines which can be reproduced

1. TYPE OF MONUMENT: SECTION CORNER QUARTER CORNER BENCH MARK OTHER S-19-SE

2. DESCRIPTION OF MONUMENT FOUND:
3 1/4" ALUMINUM CAP IN RANGE BOX FLUSH WITH ASPHALT. CAP IS 0.20' BELOW RANGE BOX LID.

3. DESCRIPTION OF MONUMENT ESTABLISHED BY YOU TO PERPETUATE THE LOCATION OF THIS POINT:
DESCRIPTION AS SHOWN HERE ON.

4. SKETCH SHOWING RELATIVE LOCATION OF MONUMENT, ACCESSORIES AND REFERENCE POINTS STATING WHETHER FOUND OR SET, SHOW SUPPORTING AND/OR CONTRADICTORY EVIDENCE WHERE APPLICABLE:

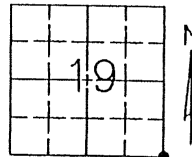


5. CERTIFICATION
This is to certify that I was in responsible charge of the surveying work described in this record and that to the best of my knowledge the information presented herein is true and correct.

Name (Please Print): JAMES HAROLD LUKE
Firm Name: ACCURATE CONSULTANTS, INC.
Firm Address: 557 BURBANK ST. BROOMFIELD, CO.
Phone: (303) 469-2202 80020

Date of Field Work NOVEMBER 26, 1996

6. LOCATION DIAGRAM
1" = 1 Mile



(Do not fill in)

RECEIVED AT OFFICE OF THE COUNTY CLERK
_____ COUNTY

BY: _____

DATE: _____

Record to be filed by index Reference Number Numerically, then Alphabetically, under appropriate Township, Range, and Meridian

7. SEC 19 T 5S R 66W 6TH _____ P.M.
COUNTY ARAPAHOE INDEX REF NUMBER 5-J

**8. SEC _____ T _____ R _____ P.M.
COUNTY _____ INDEX REF NUMBER _____

** To be used only for monuments located on county lines


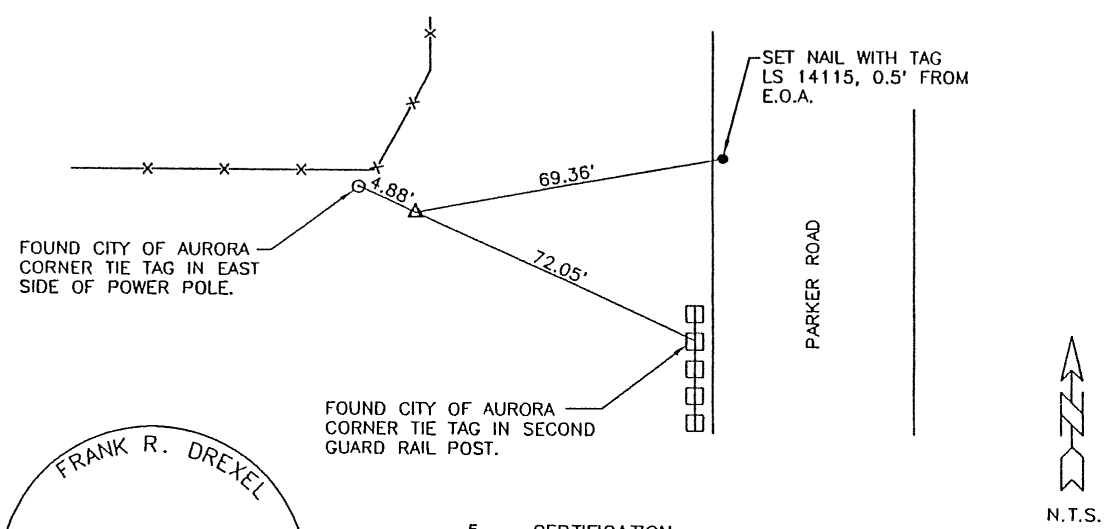
COLORADO LAND SURVEY MONUMENT RECORD

Department of Regulatory Agencies
Board of Registration for Professional Engineers and Professional Land Surveyors
1560 Broadway, Suite 1370, Denver, CO 80202
Phone (303)894-7788 Fax (303)894-7790 V/TDD (303)894-7780

#695

REPORT ONE MONUMENT ONLY ON THIS FORM - REPRODUCTION OF THIS FORM IS AUTHORIZED
All Items to be filled in by the Land Surveyor using PERMANENT BLACK LETTERING and lines which can be reproduced

- 1. TYPE OF MONUMENT: SECTION CORNER QUARTER CORNER BENCH MARK OTHER S-19-NE
- 2. DESCRIPTION OF MONUMENT FOUND:
2 1/2" ALUMINUM CAP IN CITY OF AURORA RANGE BOX, 0.40' ABOVE GROUND.
- 3. DESCRIPTION OF MONUMENT ESTABLISHED BY YOU TO PERPETUATE THE LOCATION OF THIS POINT:
DESCRIPTION AS SHOWN HERE ON.
- 4. SKETCH SHOWING RELATIVE LOCATION OF MONUMENT, ACCESSORIES AND REFERENCE POINTS STATING WHETHER FOUND OR SET, SHOW SUPPORTING AND/OR CONTRADICTORY EVIDENCE WHERE APPLICABLE:



5. CERTIFICATION

This is to certify that I was in responsible charge of the surveying work described in this record and that to the best of my knowledge the information presented herein is true and correct.

Name (Please Print): JAMES HAROLD LUKE

Firm Name: ACCURATE CONSULTANTS, INC.

Firm Address: 557 BURBANK ST. BROOMFIELD, CO.

Phone: (303) 469-2202 80020

Date of Field Work NOVEMBER 26, 1996

6. LOCATION DIAGRAM
1" = 1 Mile


(Do not fill in)

RECEIVED AT OFFICE OF THE COUNTY CLERK
_____ COUNTY

BY: _____

DATE: _____

Record to be filed by Index Reference Number Numerically, then Alphabetically, under appropriate Township, Range, and Meridian



● = Location of Monument Signature/Date through Seal

7. SEC 19 T 5S R 66W 6TH P.M.
COUNTY ARAPAHOE INDEX REF NUMBER 5-N

**8. SEC _____ T _____ R _____ P.M.
COUNTY _____ INDEX REF NUMBER _____

** To be used only for monuments located on county lines

COLORADO LAND SURVEY MONUMENT RECORD

Department of Regulatory Agencies
Board of Registration for Professional Engineers and Professional Land Surveyors
1560 Broadway, Suite 1370, Denver, CO 80202
Phone (303)894-7788 Fax (303)894-7790 V/TDD (303)894-7780

#696


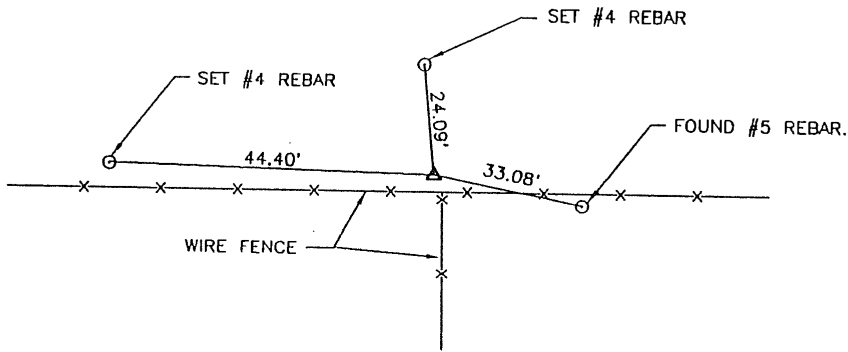
REPORT ONE MONUMENT ONLY ON THIS FORM - REPRODUCTION OF THIS FORM IS AUTHORIZED
All Items to be filled in by the Land Surveyor using PERMANENT BLACK LETTERING and lines which can be reproduced

1. TYPE OF MONUMENT: SECTION CORNER QUARTER CORNER BENCH MARK OTHER Q-5-N

2. DESCRIPTION OF MONUMENT FOUND:
1 1/2" ALUMINUM CAP.

3. DESCRIPTION OF MONUMENT ESTABLISHED BY YOU TO PERPETUATE THE LOCATION OF THIS POINT:
SET REFERENCE MONUMENTS AS SHOWN BELOW.

4. SKETCH SHOWING RELATIVE LOCATION OF MONUMENT, ACCESSORIES AND REFERENCE POINTS STATING WHETHER FOUND OR SET, SHOW SUPPORTING AND/OR CONTRADICTORY EVIDENCE WHERE APPLICABLE:


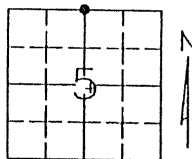


5. CERTIFICATION

This is to certify that I was in responsible charge of the surveying work described in this record and that to the best of my knowledge the information presented herein is true and correct.

Name (Please Print): JAMES HAROLD LUKE
Firm Name: ACCURATE CONSULTANTS, INC.
Firm Address: 557 BURBANK ST. BROOMFIELD, CO.
Phone: (303) 469-2202 80020

6. LOCATION DIAGRAM
1" = 1 Mile



● = Location of Monument Signature/Date through Seal

7. SEC 5 T 6S R 66W 6TH P.M.
COUNTY DOUGLAS INDEX REF NUMBER 7-2

**8. SEC _____ T _____ R _____ P.M.
COUNTY _____ INDEX REF NUMBER _____

** To be used only for monuments located on county lines

Date of Field Work NOVEMBER 27, 1996

(Do not fill in)

RECEIVED AT OFFICE OF THE COUNTY CLERK _____ COUNTY

JY: _____

DATE: _____

Record to be filed by Index Reference Number Numerically, then Alphabetically, under appropriate Township, Range, and Meridian

COLORADO LAND SURVEY MONUMENT RECORD

Department of Regulatory Agencies
Board of Registration for Professional Engineers and Professional Land Surveyors
1560 Broadway, Suite 1370, Denver, CO 80202
Phone (303)894-7788 Fax (303)894-7790 V/TDD (303)894-7780

697

REPORT ONE MONUMENT ONLY ON THIS FORM - REPRODUCTION OF THIS FORM IS AUTHORIZED
All items to be filled in by the Land Surveyor using PERMANENT BLACK LETTERING and lines which can be reproduced

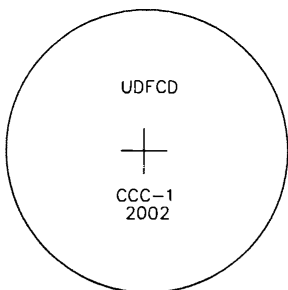
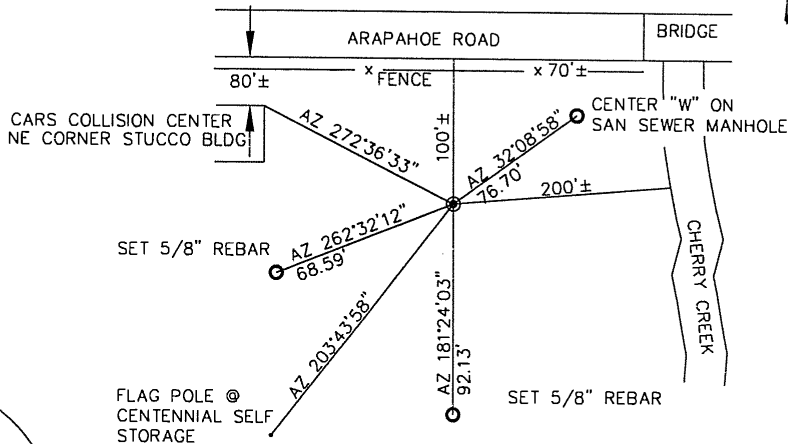
1. TYPE OF MONUMENT: SECTION CORNER QUARTER CORNER BENCH MARK OTHER UDFCD CCC-1

2. DESCRIPTION OF MONUMENT FOUND:
NONE

3. DESCRIPTION OF MONUMENT ESTABLISHED BY YOU TO PERPETUATE THE LOCATION OF THIS POINT:

SET 3 1/4" BRASS CAP IN 12" DIA. CONC 41" DEEP
COORDINATES BASED ON HARN MONUMENTS "CRAIN" AND "TT 14A"
STATE PLANE COLORADO CENTRAL ZONE LOCAL COORDINATES
GRID N 500536.0380 (M) N 1642674.25
GRID E 973342.6760 (M) E 3194345.31
MONUMENT ELEVATION 5641.34 COMBINED PROJECT FACTOR (5500') = 0.99969627

4. SKETCH SHOWING RELATIVE LOCATION OF MONUMENT, ACCESSORIES AND REFERENCE POINTS STATING WHETHER FOUND OR SET, SHOW SUPPORTING AND/OR CONTRADICTORY EVIDENCE WHERE APPLICABLE:



Stamping on Cap

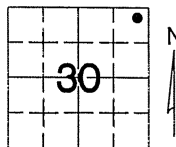
5. CERTIFICATION

This is to certify that I was in responsible charge of the surveying work described in this record and that to the best of my knowledge the information presented herein is true and correct.

Name (Please Print): Roger A. Vermaas
Firm Name: Aspen Surveying, Inc.
Firm Address: 2993 S. Peoria St. Suite 150 Aurora, CO 80014
Phone: 303-750-4590

Date of Field Work 01-09-02

6. LOCATION DIAGRAM
1" = 1 Mile



● - Location of Monument Signature/Date through Seal

7. SEC 30 T 5 S R 66 W 6 TH P.M.
COUNTY DOUGLAS INDEX REF NUMBER

**8. SEC T R P.M.
COUNTY INDEX REF NUMBER

** To be used only for monuments located on county lines

(Do not fill in)

RECEIVED AT OFFICE OF THE COUNTY CLERK _____ COUNTY

BY: _____

DATE: _____

Record to be filed by Index Reference Number Numerically, then Alphabetically, under appropriate Township, Range, and Meridian

COLORADO LAND SURVEY MONUMENT RECORD

Department of Regulatory Agencies
 Board of Registration for Professional Engineers and Professional Land Surveyors
 1560 Broadway, Suite 1370, Denver, CO 80202
 Phone (303)894-7788 Fax (303)894-7790 V/TDD (303)894-7780

698

REPORT ONE MONUMENT ONLY ON THIS FORM - REPRODUCTION OF THIS FORM IS AUTHORIZED
 All items to be filled in by the Land Surveyor using PERMANENT BLACK LETTERING and lines which can be reproduced

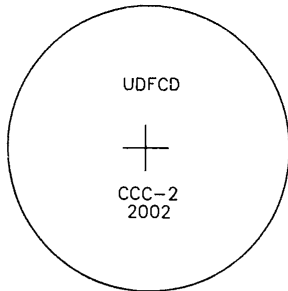
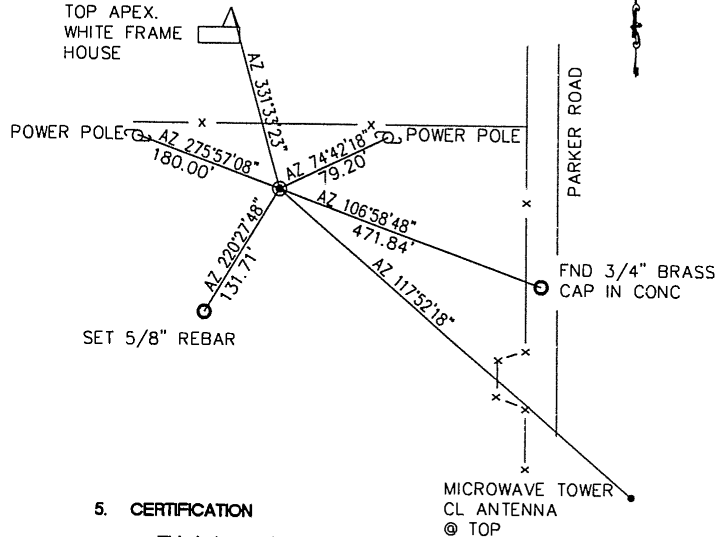
1. TYPE OF MONUMENT: SECTION CORNER QUARTER CORNER BENCH MARK OTHER UDFCD CCC-2

2. DESCRIPTION OF MONUMENT FOUND:
 NONE

3. DESCRIPTION OF MONUMENT ESTABLISHED BY YOU TO PERPETUATE THE LOCATION OF THIS POINT:

SET 3 1/4" BRASS CAP IN 12" DIA. CONC 41" DEEP
 COORDINATES BASED ON HARN MONUMENTS "CRAIN" AND "TT 14A"
 STATE PLANE COLORADO CENTRAL ZONE LOCAL COORDINATES
 GRID N 497270.7510 (M) N 1632286.31
 GRID E 975699.9510 (M) E 3202081.49
 MONUMENT ELEVATION 5717.55 COMBINED PROJECT FACTOR (5500') = 0.99969627

4. SKETCH SHOWING RELATIVE LOCATION OF MONUMENT, ACCESSORIES AND REFERENCE POINTS STATING WHETHER FOUND OR SET, SHOW SUPPORTING AND/OR CONTRADICTIONARY EVIDENCE WHERE APPLICABLE:



Stamping on Cap

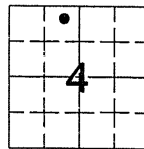
5. CERTIFICATION

This is to certify that I was in responsible charge of the surveying work described in this record and that to the best of my knowledge the information presented herein is true and correct.

Name (Please Print): Roger A. Vermaas
 Firm Name: Aspen Surveying, Inc.
 Firm Address: 2993 S. Peoria St. Suite 150 Aurora, CO 80014
 Phone: 303-750-4590

6. LOCATION DIAGRAM

1" = 1 Mile



● = Location of Monument Signature/Date through Seal

7. SEC. 4 T. 6 S. R.66 W. 6 TH. P.M.
 COUNTY DOUGLAS INDEX REF NUMBER _____

8. SEC. _____ T. _____ R. _____ P.M.
 COUNTY _____ INDEX REF NUMBER _____

** To be used only for monuments located on county line

Date of Field Work 01-09-02

(Do not fill in)

RECEIVED AT OFFICE OF THE COUNTY CLERK
 _____ COUNTY

By: _____
 DATE: _____

Record to be filed by Index Reference Number
 Numerically, then Alphabetically, under
 appropriate Township, Range, and Meridian

COLORADO LAND SURVEY MONUMENT RECORD

Department of Regulatory Agencies
Board of Registration for Professional Engineers and Professional Land Surveyors
1560 Broadway, Suite 1370, Denver, CO 80202
Phone (303)894-7788 Fax (303)894-7790 V/TDD (303)894-7780

#699

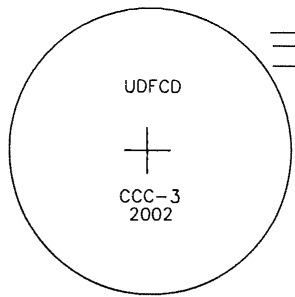
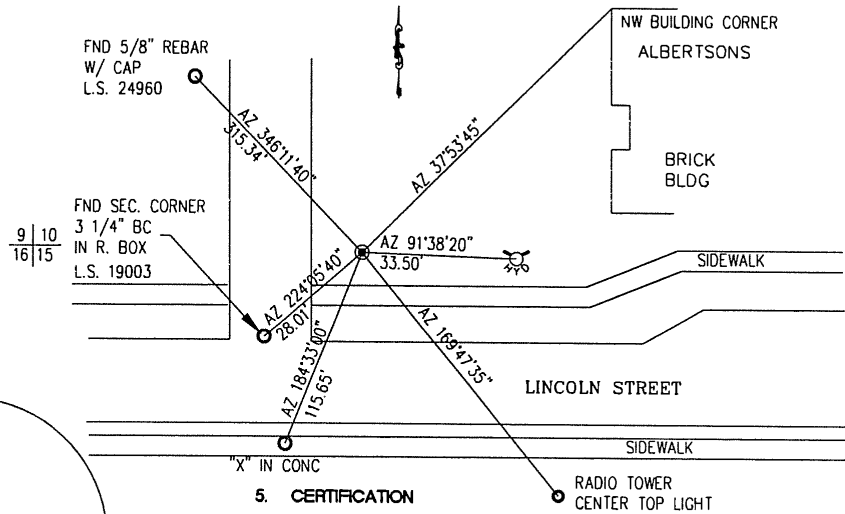
REPORT ONE MONUMENT ONLY ON THIS FORM - REPRODUCTION OF THIS FORM IS AUTHORIZED
All items to be filled in by the Land Surveyor using PERMANENT BLACK LETTERING and lines which can be reproduced

1. TYPE OF MONUMENT: SECTION CORNER QUARTER CORNER BENCH MARK OTHER UDFCD CCC-3

2. DESCRIPTION OF MONUMENT FOUND:
NONE

3. DESCRIPTION OF MONUMENT ESTABLISHED BY YOU TO PERPETUATE THE LOCATION OF THIS POINT:
SET 3 1/4" BRASS CAP IN 12" DIA. CONC 41" DEEP
COORDINATES BASED ON HARN MONUMENTS "CRAIN" AND "TT 14A"
STATE PLANE COLORADO CENTRAL ZONE LOCAL COORDINATES
GRID N 494172.1670(M) N 1621789.10
GRID E 976788.2200(M) E 3205580.80
MONUMENT ELEVATION 5809.01 COMBINED PROJECT FACTOR (5500') = 0.99969627

4. SKETCH SHOWING RELATIVE LOCATION OF MONUMENT, ACCESSORIES AND REFERENCE POINTS STATING WHETHER FOUND OR SET, SHOW SUPPORTING AND/OR CONTRADICTORY EVIDENCE WHERE APPLICABLE:

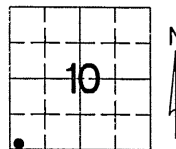


5. CERTIFICATION

This is to certify that I was in responsible charge of the surveying work described in this record and that to the best of my knowledge the information presented herein is true and correct.

Name (Please Print): Roger A. Vermaas
Firm Name: Aspen Surveying, Inc.
Firm Address: 2993 S. Peoria St. Suite 150 Aurora, CO 80014
Phone: 303-750-4590

6. LOCATION DIAGRAM
1" = 1 Mile



Date of Field Work 01-09-02

(Do not fill in)

RECEIVED AT OFFICE OF THE COUNTY CLERK _____ COUNTY

By: _____

DATE: _____

Record to be filed by Index Reference Number Numerically, then Alphabetically, under appropriate Township, Range, and Meridian

7. SEC 10 T 6 S R 66 W, 6 TH P.M.
COUNTY DOUGLAS INDEX REF NUMBER _____

8. SEC _____ T _____ R _____ P.M.
COUNTY _____ INDEX REF NUMBER _____

COLORADO LAND SURVEY MONUMENT RECORD

#700

Department of Regulatory Agencies
Board of Registration for Professional Engineers and Professional Land Surveyors
1560 Broadway, Suite 1370, Denver, CO 80202
Phone (303)894-7788 Fax (303)894-7780 V/TDD (303)894-7780

REPORT ONE MONUMENT ONLY ON THIS FORM - REPRODUCTION OF THIS FORM IS AUTHORIZED
All items to be filled in by the Land Surveyor using PERMANENT BLACK LETTERING and lines which can be reproduced

1. TYPE OF MONUMENT: SECTION CORNER QUARTER CORNER BENCH MARK OTHER UDFCD CCC-4

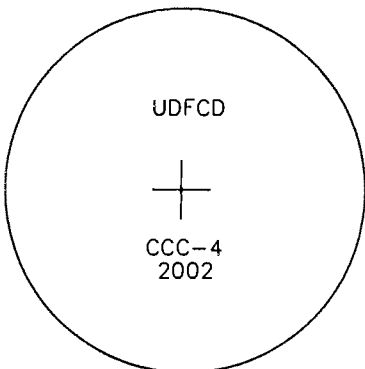
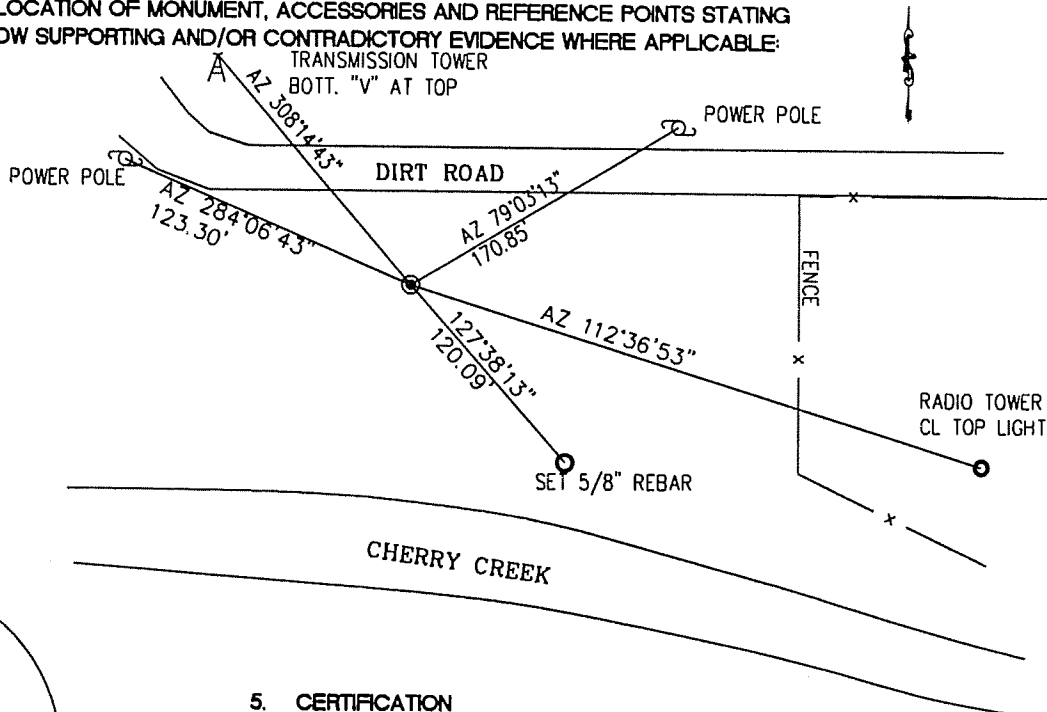
2. DESCRIPTION OF MONUMENT FOUND:

NONE

3. DESCRIPTION OF MONUMENT ESTABLISHED BY YOU TO PERPETUATE THE LOCATION OF THIS POINT:

SET 3 1/4" BRASS CAP IN 12" DIA. CONC 41" DEEP
COORDINATES BASED ON HARN MONUMENTS "CRAIN" AND "TT 14A"
STATE PLANE COLORADO CENTRAL ZONE LOCAL COORDINATES
GRID N 490912.0030(M) N 1611089.80
GRID E 977099.4990(M) E 3206674.57
MONUMENT ELEVATION 5841.84 COMBINED PROJECT FACTOR (5500') = 0.99969627

4. SKETCH SHOWING RELATIVE LOCATION OF MONUMENT, ACCESSORIES AND REFERENCE POINTS STATING WHETHER FOUND OR SET, SHOW SUPPORTING AND/OR CONTRADICTORY EVIDENCE WHERE APPLICABLE:



Stamping on Cap

5. CERTIFICATION

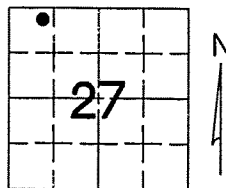
This is to certify that I was in responsible charge of the surveying work described in this record and that to the best of my knowledge the information presented herein is true and correct.

Name (Please Print): Roger A. Vermaos
Firm Name: Aspen Surveying, Inc.
Firm Address: 2993 S. Peoria St. Suite 150 Aurora, CO 80014
Phone: 303-750-4590

Date of Field Work 01-09-02

6. LOCATION DIAGRAM
1" = 1 Mile

(Do not fill in)



RECEIVED AT OFFICE OF THE COUNTY CLERK
_____ COUNTY

BY: _____
DATE: _____

Record to be filed by Index Reference Number
Numerically, then Alphabetically, under
appropriate Township, Range, and Meridian

● - Location of Monument Signature/Date through Seal

7. SEC 27 T 6 S R 66 W, 6 TH P.M.
COUNTY DOUGLAS INDEX REF NUMBER _____

**8. SEC _____ T _____ R _____ P.M.
COUNTY _____ INDEX REF NUMBER _____

COLORADO LAND SURVEY MONUMENT RECORD

Department of Regulatory Agencies
 Board of Registration for Professional Engineers and Professional Land Surveyors
 1560 Broadway, Suite 1370, Denver, CO 80202
 Phone (303)894-7788 Fax (303)894-7790 V/TDD (303)894-7780

#701

REPORT ONE MONUMENT ONLY ON THIS FORM - REPRODUCTION OF THIS FORM IS AUTHORIZED
 All items to be filled in by the Land Surveyor using PERMANENT BLACK LETTERING and lines which can be reproduced

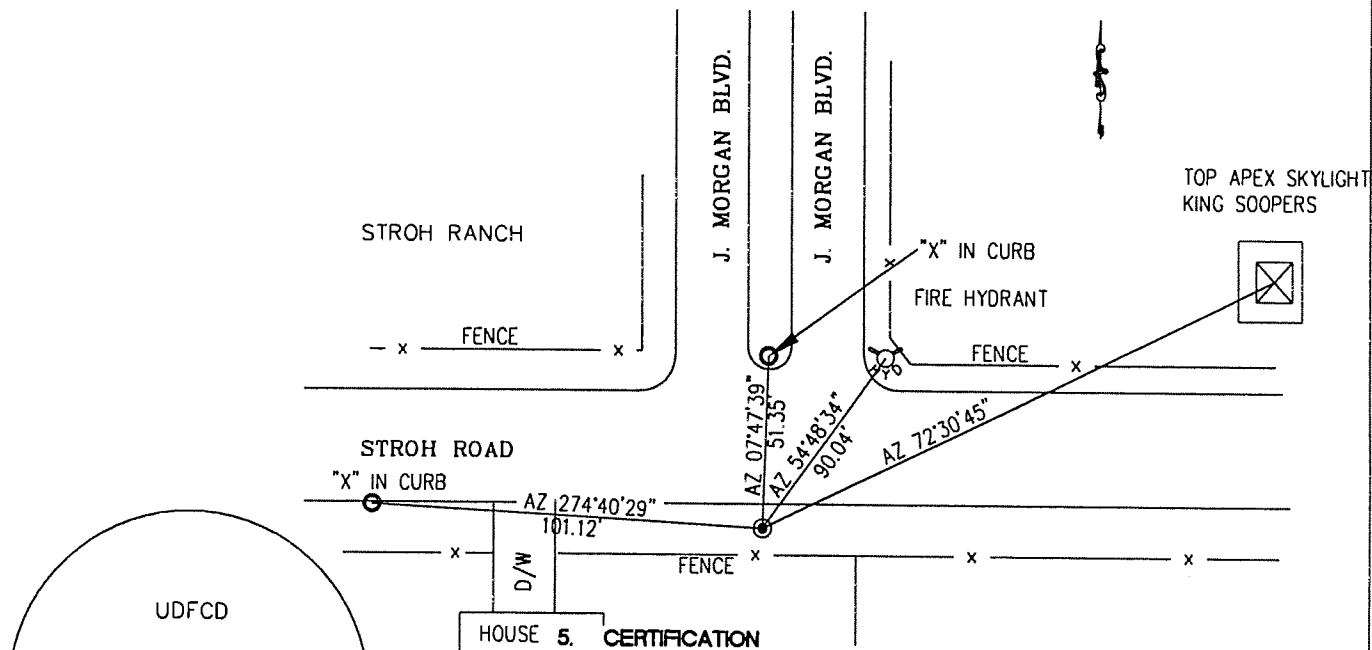
1. TYPE OF MONUMENT: SECTION CORNER QUARTER CORNER BENCH MARK OTHER UDFCD CCC-5

2. DESCRIPTION OF MONUMENT FOUND:
 NONE

3. DESCRIPTION OF MONUMENT ESTABLISHED BY YOU TO PERPETUATE THE LOCATION OF THIS POINT:

SET 3 1/4" BRASS CAP IN 12" DIA. CONC 41" DEEP
 COORDINATES BASED ON HARN MONUMENTS "CRAIN" AND "TT 14"
 STATE PLANE COLORADO CENTRAL ZONE LOCAL COORDINATES
 GRID N 487681.6680(M) N 1600488.39
 GRID E 977586.2340(M) E 3208271.95
 MONUMENT ELEVATION 5925.43 COMBINED PROJECT FACTOR (5500') = 0.99969627

4. SKETCH SHOWING RELATIVE LOCATION OF MONUMENT, ACCESSORIES AND REFERENCE POINTS STATING WHETHER FOUND OR SET, SHOW SUPPORTING AND/OR CONTRADICTORY EVIDENCE WHERE APPLICABLE:



This is to certify that I was in responsible charge of the surveying work described in this record and that to the best of my knowledge the information presented herein is true and correct.

Name (Please Print): Roger A. Vermaas
 Firm Name: Aspen Surveying, Inc.
 Firm Address: 2993 S. Peoria St. Suite 150 Aurora, CO 80014
 Phone: 303-750-4590

Stamping on Cap

Date of Field Work 01-09-02

6. LOCATION DIAGRAM
 1" = 1 Mile


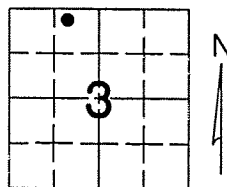
(Do not fill in)

RECEIVED AT OFFICE OF THE COUNTY CLERK _____ COUNTY

BY: _____

DATE: _____

Record to be filed by Index Reference Number _____
 Numerically, then Alphabetically, under _____
 appropriate Township, Range, and Meridian



● - Location of Monument Signature/Date through Seal

7. SEC 3 T 7 S R.66 W, 6 TH P.M.
 COUNTY DOUGLAS INDEX REF NUMBER _____

8. SEC _____ T _____ R _____ P.M.
 COUNTY _____ INDEX REF NUMBER _____

COLORADO LAND SURVEY MONUMENT RECORD

Department of Regulatory Agencies
 Board of Registration for Professional Engineers and Professional Land Surveyors
 1560 Broadway, Suite 1370, Denver, CO 80202
 Phone (303)894-7788 Fax (303)894-7790 V/TDD (303)894-7780

#702

REPORT ONE MONUMENT ONLY ON THIS FORM - REPRODUCTION OF THIS FORM IS AUTHORIZED
 All items to be filled in by the Land Surveyor using PERMANENT BLACK LETTERING and lines which can be reproduced

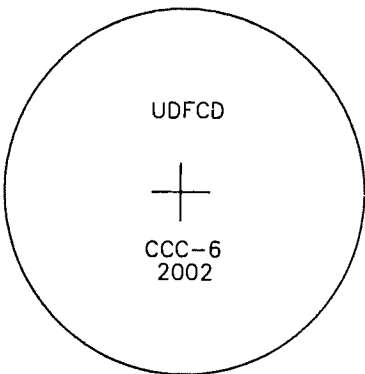
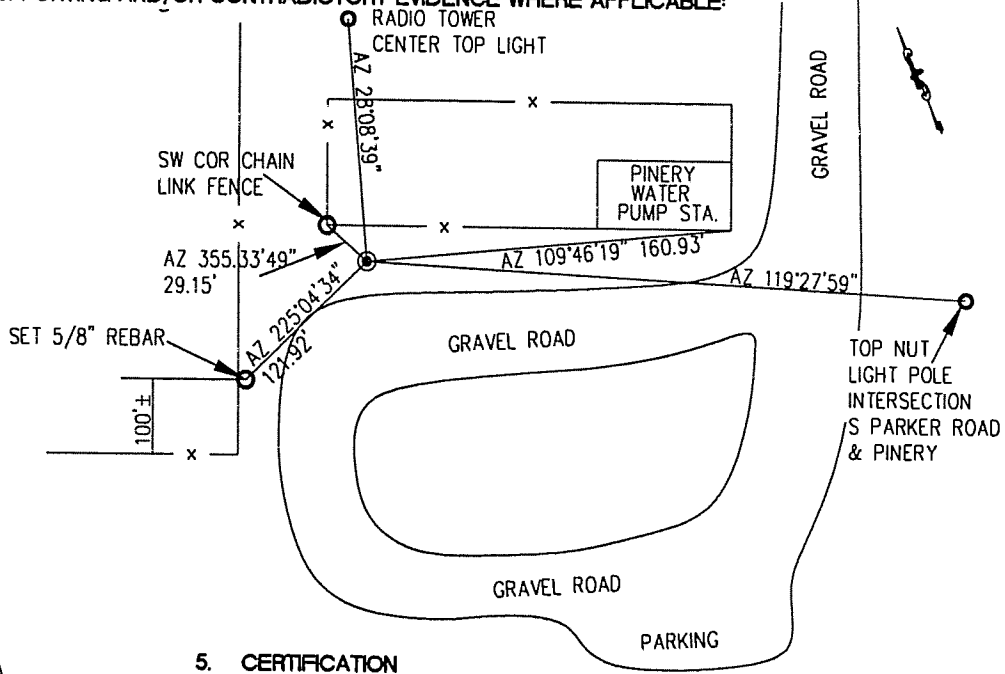
1. TYPE OF MONUMENT: SECTION CORNER QUARTER CORNER BENCH MARK OTHER UDFCD CCC-6

2. DESCRIPTION OF MONUMENT FOUND:
 NONE

3. DESCRIPTION OF MONUMENT ESTABLISHED BY YOU TO PERPETUATE THE LOCATION OF THIS POINT:

SET 3 1/4" BRASS CAP IN 12" DIA. CONC 41" DEEP
 COORDINATES BASED ON HARN MONUMENTS "CRAIN" AND "TT 14A"
 STATE PLANE COLORADO CENTRAL ZONE LOCAL COORDINATES
 GRID N 485238.0330(M) N 1592468.79
 GRID E 977552.5300(M) E 3208161.34
 MONUMENT ELEVATION 5955.12 COMBINED PROJECT FACTOR (5500') = 0.99969627

4. SKETCH SHOWING RELATIVE LOCATION OF MONUMENT, ACCESSORIES AND REFERENCE POINTS STATING WHETHER FOUND OR SET, SHOW SUPPORTING AND/OR CONTRADICTORY EVIDENCE WHERE APPLICABLE:



Stamping on Cap

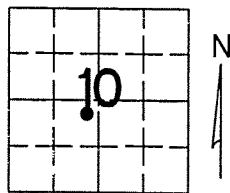
5. CERTIFICATION

This is to certify that I was in responsible charge of the surveying work described in this record and that to the best of my knowledge the information presented herein is true and correct.

Name (Please Print): Roger A. Vermaas
 Firm Name: Aspen Surveying, Inc.
 Firm Address: 2993 S. Peorio St. Suite 150 Aurora, CO 80014
 Phone: 303-750-4590

Date of Field Work 01-09-02

6. LOCATION DIAGRAM
 1" = 1 Mile



(Do not fill in)

RECEIVED AT OFFICE OF THE COUNTY CLERK
 _____ COUNTY

BY: _____
 DATE: _____

Record to be filed by Index Reference Number
 Numerically, then Alphabetically, under
 appropriate Township, Range, and Meridian

• = Location of Monument Signature/Date through Seal

7. SEC 10 T 7 S R 66 W, 6 TH P.M.
 COUNTY DOUGLAS INDEX REF NUMBER _____

**8. SEC _____ T _____ R _____, _____ P.M.
 COUNTY _____ INDEX REF NUMBER _____

COLORADO LAND SURVEY MONUMENT RECORD

Department of Regulatory Agencies
 Board of Registration for Professional Engineers and Professional Land Surveyors
 1560 Broadway, Suite 1370, Denver, CO 80202
 Phone (303)894-7788 Fax (303)894-7790 V/TDD (303)894-7780

#703

REPORT ONE MONUMENT ONLY ON THIS FORM - REPRODUCTION OF THIS FORM IS AUTHORIZED
 All items to be filled in by the Land Surveyor using PERMANENT BLACK LETTERING and lines which can be reproduced

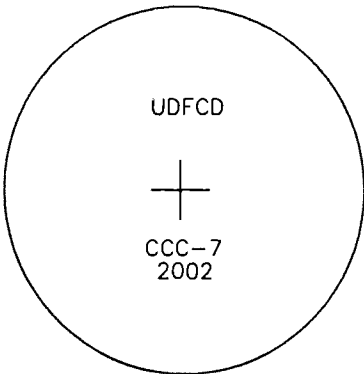
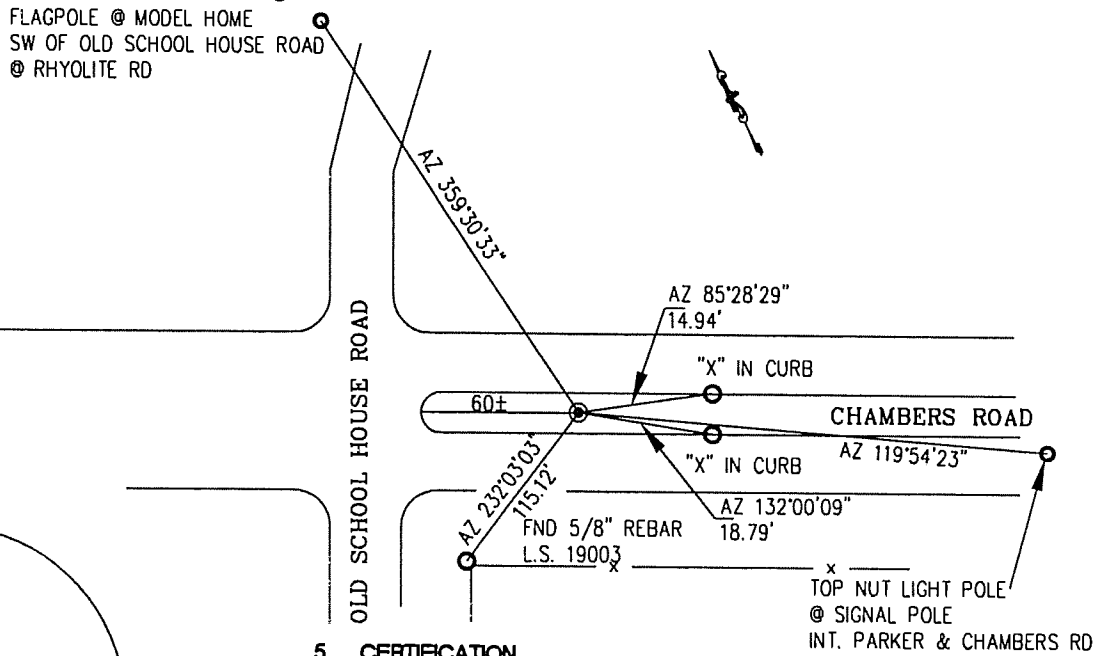
1. TYPE OF MONUMENT: SECTION CORNER QUARTER CORNER BENCH MARK OTHER UDFCD CCC-7

2. DESCRIPTION OF MONUMENT FOUND:
 NONE

3. DESCRIPTION OF MONUMENT ESTABLISHED BY YOU TO PERPETUATE THE LOCATION OF THIS POINT:

SET 3 1/4" BRASS CAP IN 12" DIA. CONC 41" DEEP
 COORDINATES BASED ON HARN MONUMENTS "CRAIN" AND "TT 14A"
 STATE PLANE COLORADO CENTRAL ZONE LOCAL COORDINATES
 GRID N 483037.7700(M) N 1585247.90
 GRID E 977761.6800(M) E 3208847.74
 MONUMENT ELEVATION 6011.51 COMBINED PROJECT FACTOR (5500') = 0.99969627

4. SKETCH SHOWING RELATIVE LOCATION OF MONUMENT, ACCESSORIES AND REFERENCE POINTS STATING WHETHER FOUND OR SET, SHOW SUPPORTING AND/OR CONTRADICTORY EVIDENCE WHERE APPLICABLE:



Stamping on Cap


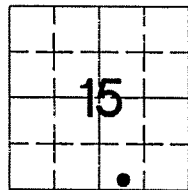
5. CERTIFICATION

This is to certify that I was in responsible charge of the surveying work described in this record and that to the best of my knowledge the information presented herein is true and correct.

Name (Please Print): Roger A. Vermaos
 Firm Name: Aspen Surveying, Inc.
 Firm Address: 2993 S. Peoria St. Suite 150 Aurora, CO 80014
 Phone: 303-750-4590

6. LOCATION DIAGRAM

1" = 1 Mile



Date of Field Work 01-09-02

(Do not fill in)

RECEIVED AT OFFICE OF THE COUNTY CLERK
 _____ COUNTY

BY: _____

DATE: _____

Record to be filed by Index Reference Number
 Numerically, then Alphabetically, under
 appropriate Township, Range, and Meridian

7. SEC 15 T 7 S R 66 W, 6 TH P.M.
 COUNTY DOUGLAS INDEX REF NUMBER _____

8. SEC _____ T _____ R _____, _____ P.M.
 COUNTY _____ INDEX REF NUMBER _____

** To be used only for monuments located on county lines

COLORADO LAND SURVEY MONUMENT RECORD

Department of Regulatory Agencies
Board of Registration for Professional Engineers and Professional Land Surveyors
1560 Broadway, Suite 1370, Denver, CO 80202
Phone (303) 894-7788 * Fax (303) 894-7790 * TDD (303) 894-2900X833

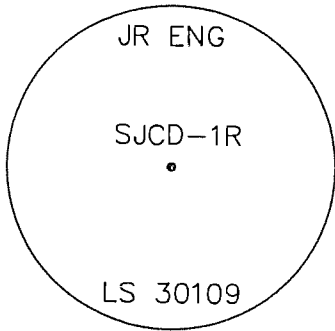
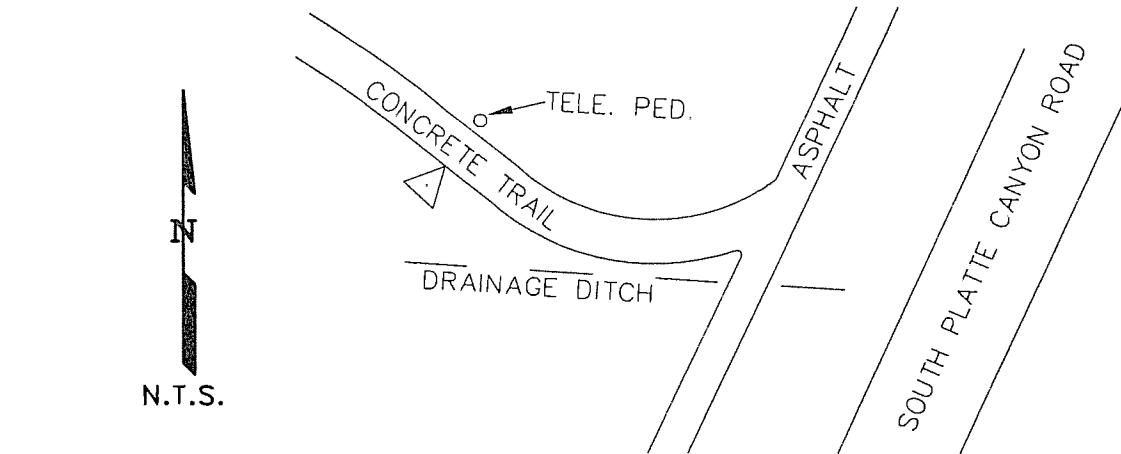
REPORT ONE MONUMENT ONLY ON THIS FORM - REPRODUCTION OF THIS FORM IS AUTHORIZED
All items to be filled in by the Land Surveyor using PERMANENT BLACK LETTERING and lines which can be reproduced

1. TYPE OF MONUMENT: [] SECTION CORNER [] QUARTER CORNER [x] BENCH MARK [] OTHER SJCD-1R

2. DESCRIPTION OF MONUMENT FOUND:
NONE

3. DESCRIPTION OF MONUMENT ESTABLISHED BY YOU TO PERPETUATE THE LOCATION OF THIS POINT:
SET 3 1/4" ALUMINUM CAP ON BERNTSEN SECURITY ROD 0.3' BEHIND EDGE OF CONCRETE TRAIL AND STAMPED AS SHOWN BELOW

4. SKETCH SHOWING RELATIVE LOCATION OF MONUMENT, ACCESSORIES AND REFERENCE POINTS STATING WHETHER FOUND OR SET, SHOW SUPPORTING AND/OR CONTRADICTIONARY EVIDENCE WHERE APPLICABLE:



MODIFIED SP COORD TO AVERAGE 5500'
N 1634899.82 ELEV.=5424.78
E 3125910.75 COMB. FACTOR = 0.9997108

5. CERTIFICATION

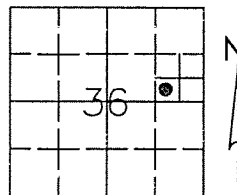
This is to certify that I was in responsible charge of the surveying work described in this record and that to the best of my knowledge the information presented herein is true and correct.

Name (Please Print): ROBERT B. MICHELSON
Firm Name: JR ENGINEERING, LLC
Firm Address: 6020 GREENWOOD PLAZA BLVD.
ENGLEWOOD, CO. 80111
Phone: 303-740-9393

Stamping on Cap

a. Date of field Work to Establish, Restore or Rehabilitate Monument: 8/27/03
b. Date Monument was used as Control: 8/27/03

6. LOCATION DIAGRAM
1" = 1 Mile



RECEIVED AT OFFICE OF THE COUNTY CLERK
COUNTY
BY:
DATE:
Record to be filed by Index Reference Number Numerically, then Alphabetically, under appropriate Township, Range, and Meridian.

7. SEC 36 T 5S R 69W, 6 P.M.
COUNTY JEFFERSON INDEX REF NUMBER 24.2-C.3

**8. SEC T R, P.M.
COUNTY INDEX REF NUMBER

** To be used only for monuments located on county lines

COLORADO LAND SURVEY MONUMENT RECORD

Department of Regulatory Agencies
Board of Registration for Professional Engineers and Professional Land Surveyors
1560 Broadway, Suite 1370, Denver, CO 80202
Phone (303) 894-7788 * Fax (303) 894-7790 * TDD (303) 894-2900XB33

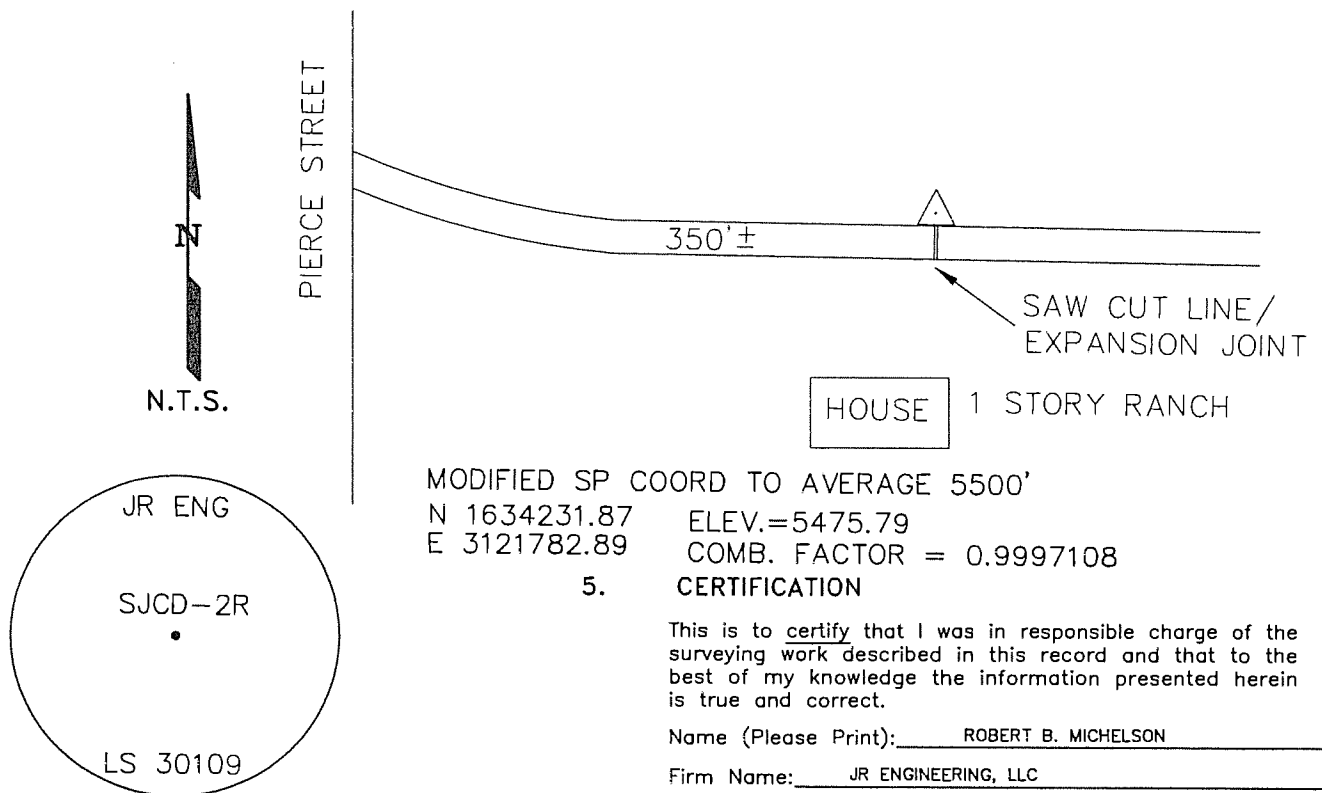
REPORT ONE MONUMENT ONLY ON THIS FORM - REPRODUCTION OF THIS FORM IS AUTHORIZED
All items to be filled in by the Land Surveyor using PERMANENT BLACK LETTERING and lines which can be reproduced

1. TYPE OF MONUMENT: [] SECTION CORNER [] QUARTER CORNER [x] BENCH MARK [] OTHER SJCD-2R

2. DESCRIPTION OF MONUMENT FOUND:
NONE

3. DESCRIPTION OF MONUMENT ESTABLISHED BY YOU TO PERPETUATE THE LOCATION OF THIS POINT:
SET 3 1/4" ALUMINUM CAP ON BERNTSEN SECURITY ROD 0.3' NORTH OF WALK AND STAMPED AS SHOWN BELOW

4. SKETCH SHOWING RELATIVE LOCATION OF MONUMENT, ACCESSORIES AND REFERENCE POINTS STATING WHETHER FOUND OR SET, SHOW SUPPORTING AND/OR CONTRADICTIONARY EVIDENCE WHERE APPLICABLE:



Stamping on Cap

a. Date of field Work to Establish, Restore or Rehabilitate Monument: 8/27/03
b. Date Monument was used as Control: 8/27/03

(Do not fill in)
RECEIVED AT OFFICE OF THE COUNTY CLERK
BY:
DATE:
Record to be filed by Index Reference Number Numerically, then Alphabetically, under appropriate Township, Range, and Meridian.

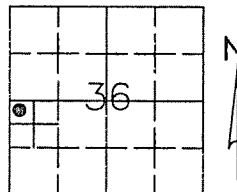
5. CERTIFICATION

This is to certify that I was in responsible charge of the surveying work described in this record and that to the best of my knowledge the information presented herein is true and correct.

Name (Please Print): ROBERT B. MICHELSON
Firm Name: JR ENGINEERING, LLC
Firm Address: 6020 GREENWOOD PLAZA BLVD.
ENGLEWOOD, CO. 80111
Phone: 303-740-9393

6. LOCATION DIAGRAM

1" = 1 Mile



* = Location of Monument Signature/Date through Seal

7. SEC 36 T 5S R 69W 6 P.M.
COUNTY JEFFERSON INDEX REF NUMBER 21.2-8.7

**8. SEC T R P.M.
COUNTY INDEX REF NUMBER

** To be used only for monuments located on county lines

706

COLORADO LAND SURVEY MONUMENT RECORD

Department of Regulatory Agencies
Board of Registration for Professional Engineers and Professional Land Surveyors
1560 Broadway, Suite 1370, Denver, CO 80202
Phone (303) 894-7788 * Fax (303) 894-7790 * TDD (303) 894-2900X833

REPORT ONE MONUMENT ONLY ON THIS FORM - REPRODUCTION OF THIS FORM IS AUTHORIZED
All items to be filled in by the Land Surveyor using PERMANENT BLACK LETTERING and lines which can be reproduced

1. TYPE OF MONUMENT: SECTION CORNER QUARTER CORNER BENCH MARK OTHER _____

2. DESCRIPTION OF MONUMENT FOUND:

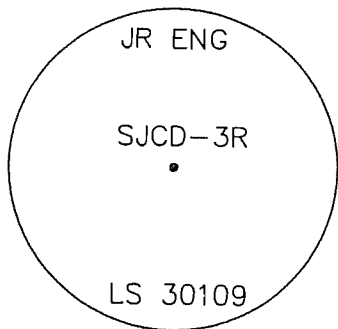
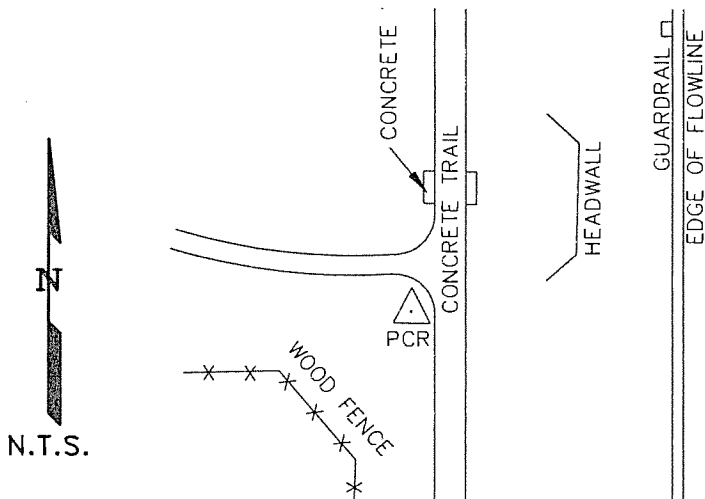
NONE

SJCD-3R

3. DESCRIPTION OF MONUMENT ESTABLISHED BY YOU TO PERPETUATE THE LOCATION OF THIS POINT:

SET 3 1/4" ALUMINUM CAP ON BERNTSEN SECURITY ROD 0.3' FROM THE WEST
EDGE OF CONCRETE TRAIL AT PCR AND STAMPED AS SHOWN BELOW

4. SKETCH SHOWING RELATIVE LOCATION OF MONUMENT, ACCESSORIES AND REFERENCE POINTS STATING
WHETHER FOUND OR SET, SHOW SUPPORTING AND/OR CONTRADICTIONARY EVIDENCE WHERE APPLICABLE:



MODIFIED SP COORD TO AVERAGE 5500'
N 1634507.77 ELEV.=5529.96
E 3118250.90 COMB. FACTOR = 0.9997108

5. CERTIFICATION

This is to certify that I was in responsible charge of the surveying work described in this record and that to the best of my knowledge the information presented herein is true and correct.

Name (Please Print): ROBERT B. MICHELSON

Firm Name: JR ENGINEERING, LLC

Firm Address: 6020 GREENWOOD PLAZA BLVD.

ENGLEWOOD, CO. 80111

Phone: 303-740-9393


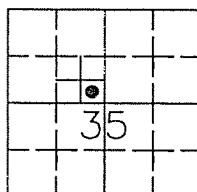
Stamping on Cap

a. Date of field Work to Establish, Restore or Rehabilitate Monument: 8/27/03

b. Date Monument was used as Control: 8/27/03

6. LOCATION DIAGRAM

1" = 1 Mile



● = Location of Monument Signature/Date through Seal

7. SEC 35 T 5S R 69W 6 P.M.
COUNTY JEFFERSON INDEX REF NUMBER 18.7-C.2

**8. SEC _____ T _____ R _____ P.M.
COUNTY _____ INDEX REF NUMBER _____

** To be used only for monuments located on county lines

(Do not fill in)

RECEIVED AT OFFICE OF THE COUNTY CLERK
_____ COUNTY

BY: _____

DATE: _____

Record to be filed by Index Reference Number Numerically, then Alphabetically, under appropriate Township, Range, and Meridian.

#707

COLORADO LAND SURVEY MONUMENT RECORD

Department of Regulatory Agencies
Board of Registration for Professional Engineers and Professional Land Surveyors
1560 Broadway, Suite 1370, Denver, CO 80202
Phone (303) 894-7788 * Fax (303) 894-7790 * TDD (303) 894-2900X833

REPORT ONE MONUMENT ONLY ON THIS FORM - REPRODUCTION OF THIS FORM IS AUTHORIZED
All items to be filled in by the Land Surveyor using **PERMANENT BLACK LETTERING** and lines which can be reproduced

1. TYPE OF MONUMENT: SECTION CORNER QUARTER CORNER BENCH MARK OTHER _____

2. DESCRIPTION OF MONUMENT FOUND:

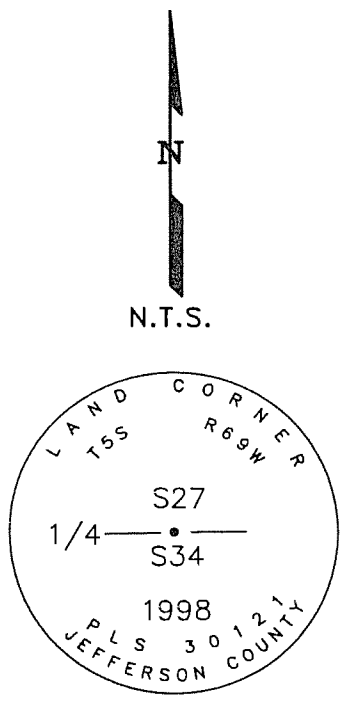
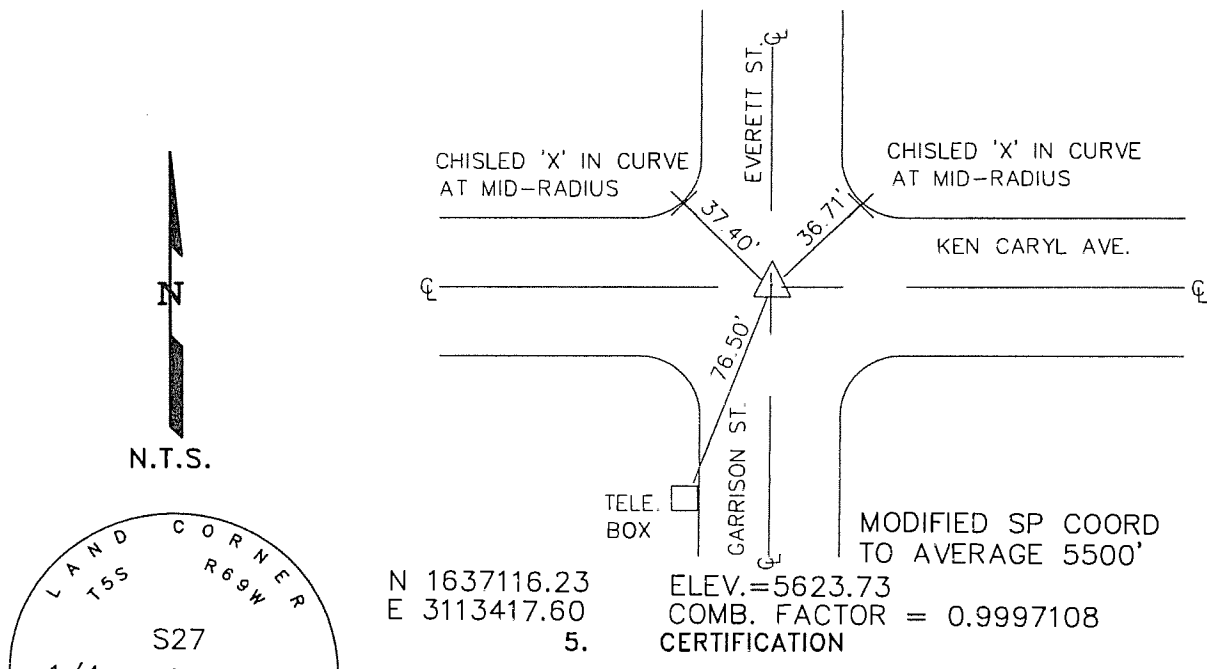
FOUND 2 1/2" ALUMINUM CAP IN RANGE BOX AT INTERSECTION KEN CARYL AVENUE AND GARRISON STREET AND SOUTH EVERETT STREET AND STAMPED AS SHOWN BELOW

S20-4R

3. DESCRIPTION OF MONUMENT ESTABLISHED BY YOU TO PERPETUATE THE LOCATION OF THIS POINT:

SEE SKETCH FOR TIES

4. SKETCH SHOWING RELATIVE LOCATION OF MONUMENT, ACCESSORIES AND REFERENCE POINTS STATING WHETHER FOUND OR SET, SHOW SUPPORTING AND/OR CONTRADICTIONARY EVIDENCE WHERE APPLICABLE:



Stamping on Cap

a. Date of field Work to Establish, Restore or Rehabilitate Monument: 8/27/03
b. Date Monument was used as Control: 8/27/03

(Do not fill in)

RECEIVED AT OFFICE OF THE COUNTY CLERK _____ COUNTY

BY: _____

DATE: _____

Record to be filed by Index Reference Number Numerically, then Alphabetically, under appropriate Township, Range, and Meridian.

This is to certify that I was in responsible charge of the surveying work described in this record and that to the best of my knowledge the information presented herein is true and correct.


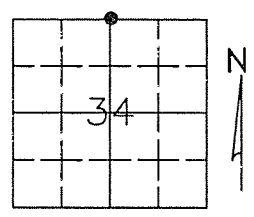
Name (Please Print): JAMES H. LUKE

Firm Name: JR ENGINEERING, LLC

Firm Address: 6020 GREENWOOD PLAZA BLVD.
ENGLEWOOD, CO. 80111

Phone: 303-740-9393

6. LOCATION DIAGRAM
1" = 1 Mile



7. SEC 34 T 5S R 69W , 6TH P.M.
COUNTY JEFFERSON INDEX REF NUMBER 15-E

**8. SEC _____ T _____ R _____ , _____ P.M.
COUNTY _____ INDEX REF NUMBER _____

• = Location of Monument Signature/Date through Seal

** To be used only for monuments located on county lines

COLORADO LAND SURVEY MONUMENT RECORD

Department of Regulatory Agencies
Board of Registration for Professional Engineers and Professional Land Surveyors
1560 Broadway, Suite 1370, Denver, CO 80202
Phone (303) 894-7788 * Fax (303) 894-7790 * TDD (303) 894-2900X833

REPORT ONE MONUMENT ONLY ON THIS FORM - REPRODUCTION OF THIS FORM IS AUTHORIZED
All items to be filled in by the Land Surveyor using PERMANENT BLACK LETTERING and lines which can be reproduced

1. TYPE OF MONUMENT: [] SECTION CORNER [] QUARTER CORNER [x] BENCH MARK [] OTHER _____

2. DESCRIPTION OF MONUMENT FOUND:

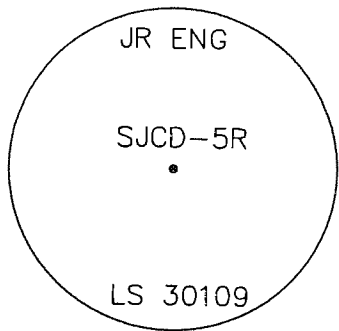
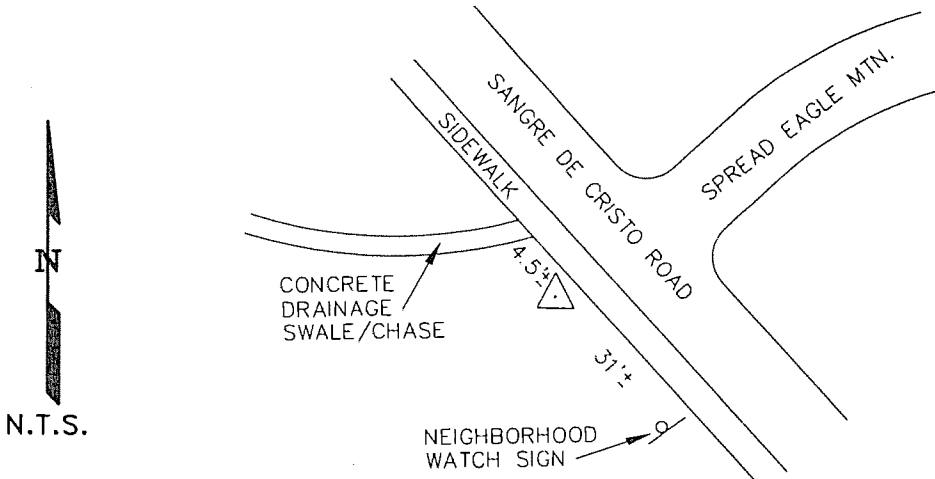
NONE

SJCD-SR

3. DESCRIPTION OF MONUMENT ESTABLISHED BY YOU TO PERPETUATE THE LOCATION OF THIS POINT:

SET 3 1/4" ALUMINUM CAP ON BERNTSEN SECURITY ROD 0.4' BEHIND WALK AND STAMPED AS SHOWN BELOW

4. SKETCH SHOWING RELATIVE LOCATION OF MONUMENT, ACCESSORIES AND REFERENCE POINTS STATING WHETHER FOUND OR SET, SHOW SUPPORTING AND/OR CONTRADICTORY EVIDENCE WHERE APPLICABLE:



MODIFIED SP COORD TO AVERAGE 5500'
N 1636320.73 ELEV.=5762.67
E 3109885.16 COMB. FACTOR = 0.9997108

5. CERTIFICATION

This is to certify that I was in responsible charge of the surveying work described in this record and that to the best of my knowledge the information presented herein is true and correct.

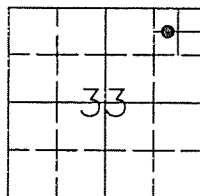
Name (Please Print): ROBERT B. MICHELSON
Firm Name: JR ENGINEERING, LLC
Firm Address: 6020 GREENWOOD PLAZA BLVD.
ENGLEWOOD, CO. 80111
Phone: 303-740-9393

Stamping on Cap

a. Date of field Work to Establish, Restore or Rehabilitate Monument: 8/27/03
b. Date Monument was used as Control: 8/27/03

6. LOCATION DIAGRAM

1" = 1 Mile



• = Location of Monument Signature/Date through Seal

7. SEC 33 T 5S R 69W 6 P.M.
COUNTY ARAPAHOE INDEX REF NUMBER 12.2-D.5

**8. SEC _____ T _____ R _____ P.M.
COUNTY _____ INDEX REF NUMBER _____

** To be used only for monuments located on county lines

RECEIVED AT OFFICE OF THE COUNTY CLERK
_____ COUNTY
BY: _____
DATE: _____
Record to be filed by Index Reference Number Numerically, then Alphabetically, under appropriate Township, Range, and Meridian.

709

COLORADO LAND SURVEY MONUMENT RECORD

Department of Regulatory Agencies
Board of Registration for Professional Engineers and Professional Land Surveyors
1560 Broadway, Suite 1370, Denver, CO 80202
Phone (303) 894-7788 • Fax (303) 894-7790 • TDD (303) 894-2900X833

REPORT ONE MONUMENT ONLY ON THIS FORM - REPRODUCTION OF THIS FORM IS AUTHORIZED
All items to be filled in by the Land Surveyor using **PERMANENT BLACK LETTERING** and lines which can be reproduced

1. TYPE OF MONUMENT: SECTION CORNER QUARTER CORNER BENCH MARK OTHER _____

2. DESCRIPTION OF MONUMENT FOUND:

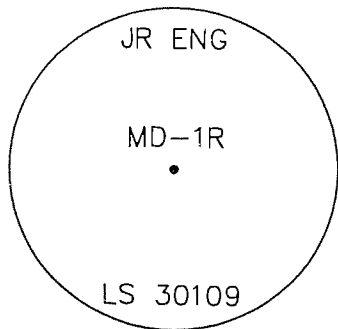
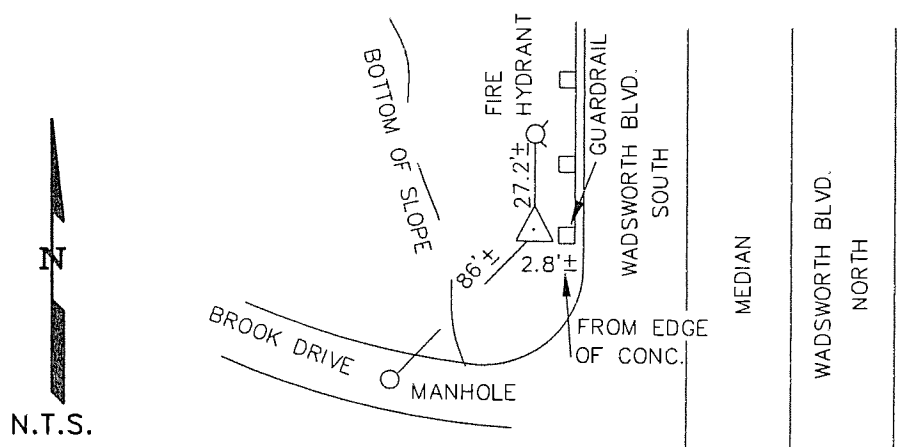
NONE

MD-1R

3. DESCRIPTION OF MONUMENT ESTABLISHED BY YOU TO PERPETUATE THE LOCATION OF THIS POINT:

SET 3 1/4" ALUMINUM CAP ON BERNTSEN SECURITY ROD
AND STAMPED AS SHOWN BELOW

4. SKETCH SHOWING RELATIVE LOCATION OF MONUMENT, ACCESSORIES AND REFERENCE POINTS STATING WHETHER FOUND OR SET, SHOW SUPPORTING AND/OR CONTRADICTORY EVIDENCE WHERE APPLICABLE:



Stamping on Cap

MODIFIED SP COORD TO AVERAGE 5500'
N 1629896.27 ELEV.=5530.37
E 3118498.32 COMB. FACTOR = 0.9997108

5. CERTIFICATION

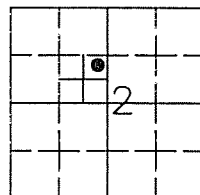
This is to certify that I was in responsible charge of the surveying work described in this record and that to the best of my knowledge the information presented herein is true and correct.

Name (Please Print): ROBERT B. MICHELSON
Firm Name: JR ENGINEERING, LLC
Firm Address: 6020 GREENWOOD PLAZA BLVD.
ENGLEWOOD, CO. 80111
Phone: 303-740-9393

a. Date of field Work to Establish, Restore or Rehabilitate Monument: 8/27/03
b. Date Monument was used as Control: 8/27/03

6. LOCATION DIAGRAM

1" = 1 Mile



• = Location of Monument Signature/Date through Seal

7. SEC 2 T 6S R 69W, 6 P.M.
COUNTY JEFFERSON INDEX REF NUMBER 18.7-X.7

**8. SEC _____ T _____ R _____, _____ P.M.
COUNTY _____ INDEX REF NUMBER _____

** To be used only for monuments located on county lines

(Do not fill in)

RECEIVED AT OFFICE OF THE COUNTY CLERK
_____ COUNTY

BY: _____

DATE: _____

Record to be filed by Index Reference Number
Numerically, then Alphabetically, under
appropriate Township, Range, and Meridian.

710

COLORADO LAND SURVEY MONUMENT RECORD

Department of Regulatory Agencies
Board of Registration for Professional Engineers and Professional Land Surveyors
1560 Broadway, Suite 1370, Denver, CO 80202
Phone (303) 894-7788 * Fax (303) 894-7790 * TDD (303) 894-2900X833

REPORT ONE MONUMENT ONLY ON THIS FORM - REPRODUCTION OF THIS FORM IS AUTHORIZED
All items to be filled in by the Land Surveyor using PERMANENT BLACK LETTERING and lines which can be reproduced

1. TYPE OF MONUMENT: [] SECTION CORNER [] QUARTER CORNER [x] BENCH MARK [] OTHER

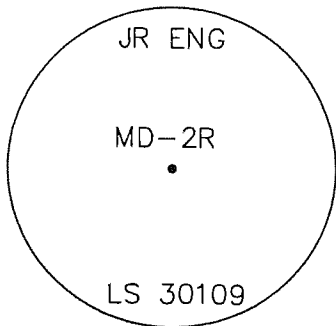
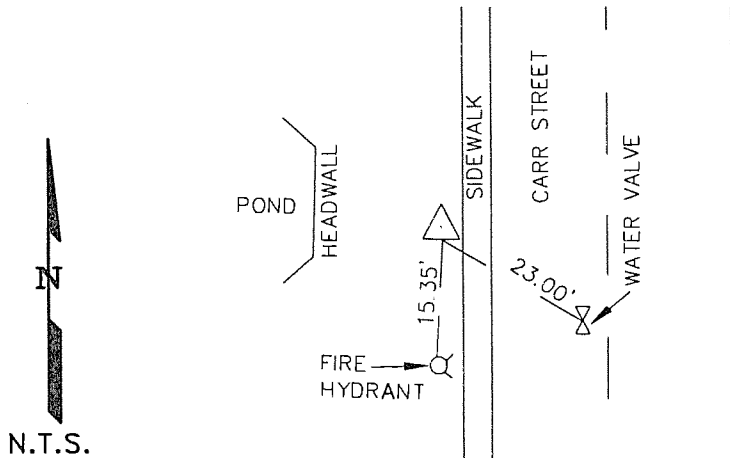
2. DESCRIPTION OF MONUMENT FOUND: MD-2R

NONE

3. DESCRIPTION OF MONUMENT ESTABLISHED BY YOU TO PERPETUATE THE LOCATION OF THIS POINT:

SET 3 1/4" ALUMINUM CAP ON BERNTSEN SECURITY ROD 0.3' BEHIND SIDEWALK AND STAMPED AS SHOWN BELOW

4. SKETCH SHOWING RELATIVE LOCATION OF MONUMENT, ACCESSORIES AND REFERENCE POINTS STATING WHETHER FOUND OR SET, SHOW SUPPORTING AND/OR CONTRADICTIONARY EVIDENCE WHERE APPLICABLE:



Stamping on Cap

MODIFIED SP COORD TO AVERAGE 5500'
N 1629038.76 ELEV.=5568.94
E 3115837.12 COMB. FACTOR = 0.9997108

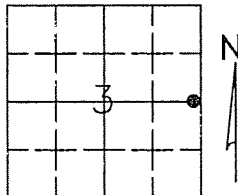
5. CERTIFICATION

This is to certify that I was in responsible charge of the surveying work described in this record and that to the best of my knowledge the information presented herein is true and correct.

Name (Please Print): ROBERT B. MICHELSON
Firm Name: JR ENGINEERING, LLC
Firm Address: 6020 GREENWOOD PLAZA BLVD.
ENGLEWOOD, CO. 80111
Phone: 303-740-9393

a. Date of field Work to Establish, Restore or Rehabilitate Monument: 8/27/03
b. Date Monument was used as Control: 8/27/03

6. LOCATION DIAGRAM
1" = 1 Mile



• = Location of Monument Signature/Date through Seal

7. SEC 3 T 6S R 69W, 6 P.M.
COUNTY JEFFERSON INDEX REF NUMBER 17-X

**8. SEC T R, P.M.
COUNTY INDEX REF NUMBER

RECEIVED AT OFFICE OF THE COUNTY CLERK
COUNTY
BY:
DATE:
Record to be filed by Index Reference Number Numerically, then Alphabetically, under appropriate Township, Range, and Meridian.

** To be used only for monuments located on county lines

711

COLORADO LAND SURVEY MONUMENT RECORD

Department of Regulatory Agencies
Board of Registration for Professional Engineers and Professional Land Surveyors
1560 Broadway, Suite 1370, Denver, CO 80202
Phone (303) 894-7788 * Fax (303) 894-7790 * TDD (303) 894-2900X833

REPORT ONE MONUMENT ONLY ON THIS FORM - REPRODUCTION OF THIS FORM IS AUTHORIZED
All items to be filled in by the Land Surveyor using PERMANENT BLACK LETTERING and lines which can be reproduced

1. TYPE OF MONUMENT: [] SECTION CORNER [] QUARTER CORNER [x] BENCH MARK [] OTHER_____

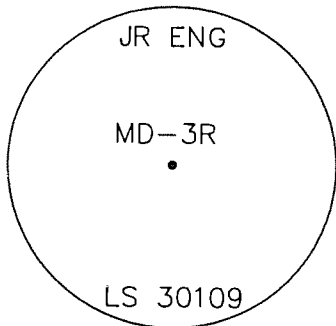
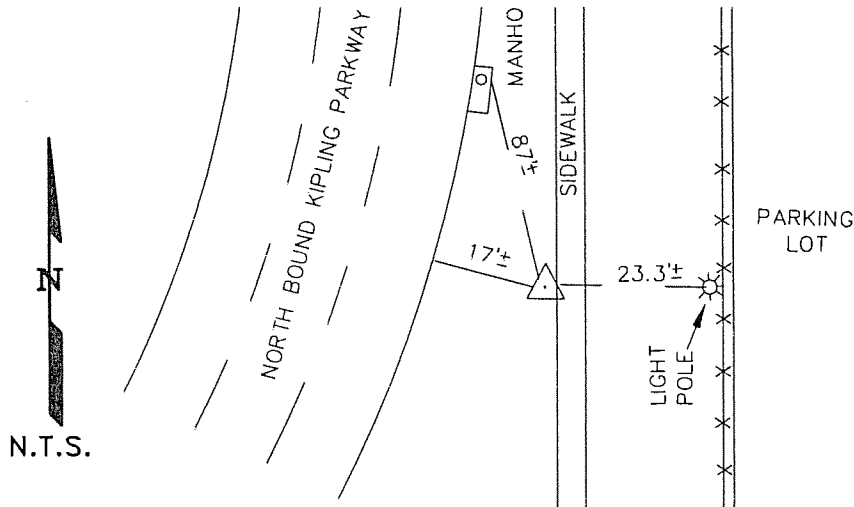
2. DESCRIPTION OF MONUMENT FOUND: MD-3

NONE

3. DESCRIPTION OF MONUMENT ESTABLISHED BY YOU TO PERPETUATE THE LOCATION OF THIS POINT:

SET 3 1/4" ALUMINUM CAP ON BERNTSEN SECURITY ROD 0.2' WEST OF SIDEWALK AND STAMPED AS SHOWN BELOW

4. SKETCH SHOWING RELATIVE LOCATION OF MONUMENT, ACCESSORIES AND REFERENCE POINTS STATING WHETHER FOUND OR SET, SHOW SUPPORTING AND/OR CONTRADICTIONARY EVIDENCE WHERE APPLICABLE:



MODIFIED SP COORD TO AVERAGE 5500'
N 1630207.64 ELEV.=5665.17
E 3110941.13 COMB. FACTOR = 0.9997108

5. CERTIFICATION

This is to certify that I was in responsible charge of the surveying work described in this record and that to the best of my knowledge the information presented herein is true and correct.

Name (Please Print): ROBERT B. MICHELSON

Firm Name: JR ENGINEERING, LLC

Firm Address: 6020 GREENWOOD PLAZA BLVD.

ENGLEWOOD, CO. 80111

Phone: 303-740-9393

Stamping on Cap

a. Date of field Work to Establish, Restore or Rehabilitate Monument: 8/27/03

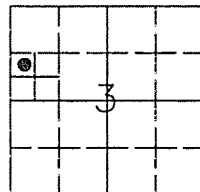
b. Date Monument was used as Control: 8/27/03

(Do not fill in)

RECEIVED AT OFFICE OF THE COUNTY CLERK
_____ COUNTY
BY: _____
DATE: _____
Record to be filed by Index Reference Number Numerically, then Alphabetically, under appropriate Township, Range, and Meridian.

6. LOCATION DIAGRAM

1" = 1 Mile



• = Location of Monument Signature/Date through Seal

7. SEC 3 T 6S R 69W, 6 P.M.
COUNTY JEFFERSON INDEX REF NUMBER 13.3-X.7

**8. SEC _____ T _____ R _____, _____ P.M.
COUNTY _____ INDEX REF NUMBER _____

** To be used only for monuments located on county lines

#712

COLORADO LAND SURVEY MONUMENT RECORD

Department of Regulatory Agencies
Board of Registration for Professional Engineers and Professional Land Surveyors
1560 Broadway, Suite 1370, Denver, CO 80202
Phone (303) 894-7788 * Fax (303) 894-7790 * TDD (303) 894-2900X833

REPORT ONE MONUMENT ONLY ON THIS FORM - REPRODUCTION OF THIS FORM IS AUTHORIZED
All items to be filled in by the Land Surveyor using PERMANENT BLACK LETTERING and lines which can be reproduced

1. TYPE OF MONUMENT: [] SECTION CORNER [] QUARTER CORNER [x] BENCH MARK [] OTHER

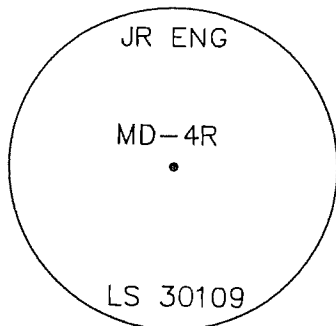
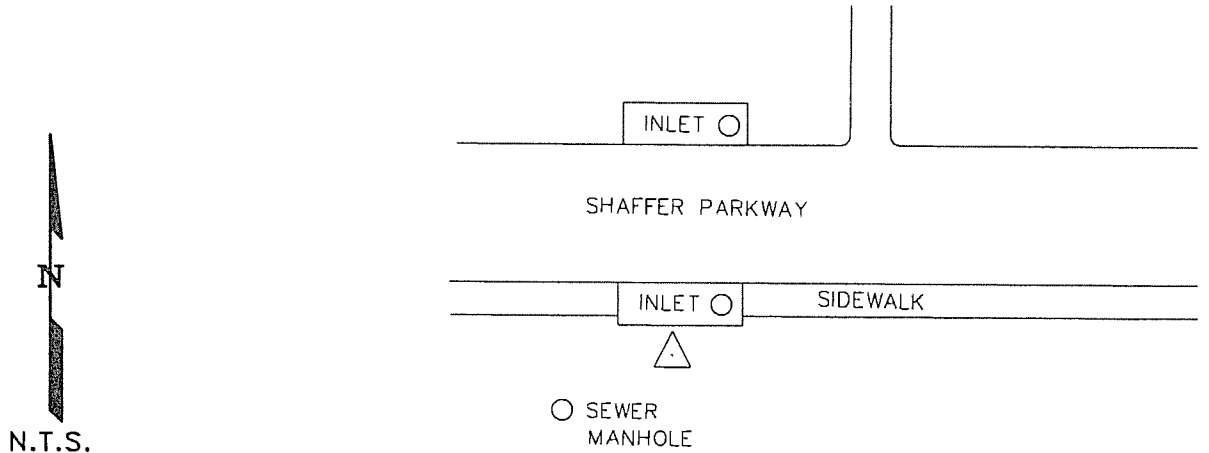
2. DESCRIPTION OF MONUMENT FOUND: MD-4R

NONE

3. DESCRIPTION OF MONUMENT ESTABLISHED BY YOU TO PERPETUATE THE LOCATION OF THIS POINT:

SET 3 1/4" ALUMINUM CAP ON BERNTSEN SECURITY ROD 0.4' BEHIND INLET AND STAMPED AS SHOWN BELOW

4. SKETCH SHOWING RELATIVE LOCATION OF MONUMENT, ACCESSORIES AND REFERENCE POINTS STATING WHETHER FOUND OR SET, SHOW SUPPORTING AND/OR CONTRADICTORY EVIDENCE WHERE APPLICABLE:



MODIFIED SP COORD TO AVERAGE 5500'
N 1632336.81 ELEV.=5746.28
E 3106561.10 COMB. FACTOR = 0.9997108


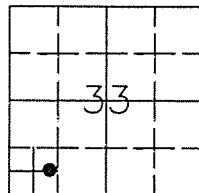
5. CERTIFICATION

This is to certify that I was in responsible charge of the surveying work described in this record and that to the best of my knowledge the information presented herein is true and correct.

Name (Please Print): ROBERT B. MICHELSON
Firm Name: JR ENGINEERING, LLC
Firm Address: 6020 GREENWOOD PLAZA BLVD.
ENGLEWOOD, CO. 80111
Phone: 303-740-9393

6. LOCATION DIAGRAM

1" = 1 Mile



• = Location of Monument Signature/Date through Seal

7. SEC 33 T 6S R 69W, 6 P.M.
COUNTY JEFFERSON INDEX REF NUMBER 9.8-A.5

**8. SEC T R, P.M.
COUNTY INDEX REF NUMBER

** To be used only for monuments located on county lines

a. Date of field Work to Establish, Restare or Rehabilitate Monument: 8/27/03
b. Date Monument was used as Control: 8/27/03

(Do not fill in)
RECEIVED AT OFFICE OF THE COUNTY CLERK
COUNTY
BY:
DATE:
Record to be filed by Index Reference Number Numerically, then Alphabetically, under appropriate Township, Range, and Meridian.

#713

COLORADO LAND SURVEY MONUMENT RECORD

Department of Regulatory Agencies
Board of Registration for Professional Engineers and Professional Land Surveyors
1560 Broadway, Suite 1370, Denver, CO 80202
Phone (303) 894-7788 * Fax (303) 894-7790 * TDD (303) 894-2900X833

REPORT ONE MONUMENT ONLY ON THIS FORM - REPRODUCTION OF THIS FORM IS AUTHORIZED
All items to be filled in by the Land Surveyor using **PERMANENT BLACK LETTERING** and lines which can be reproduced

1. TYPE OF MONUMENT: SECTION CORNER QUARTER CORNER BENCH MARK OTHER _____

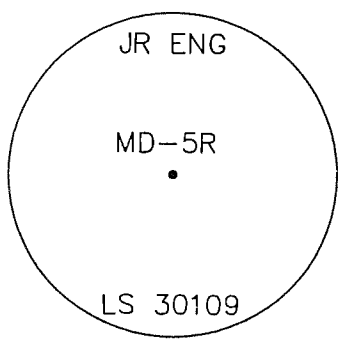
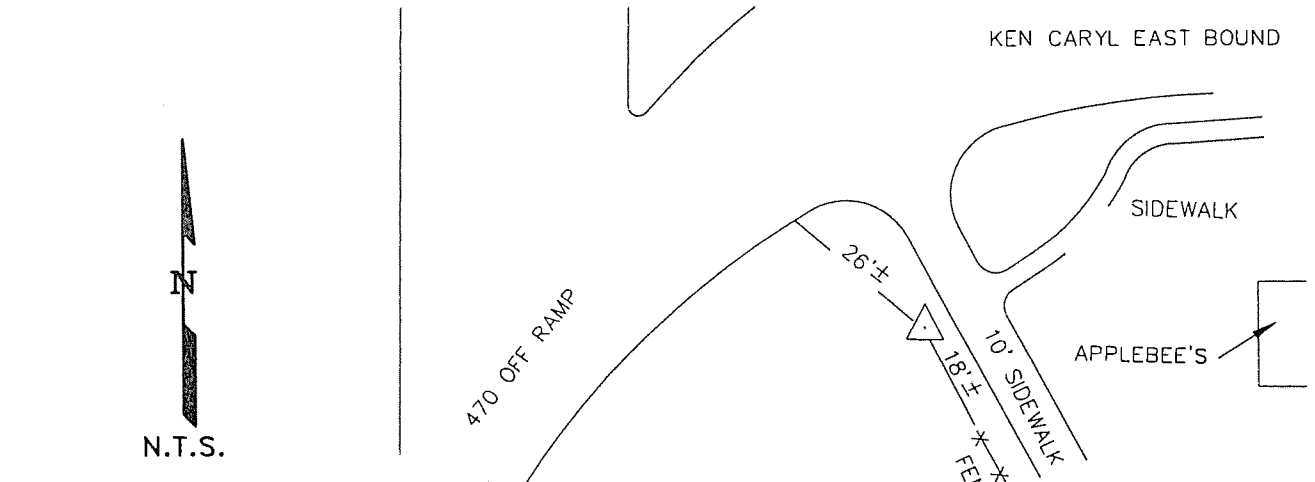
2. DESCRIPTION OF MONUMENT FOUND: MD-SR

NONE

3. DESCRIPTION OF MONUMENT ESTABLISHED BY YOU TO PERPETUATE THE LOCATION OF THIS POINT:

SET 3 1/4" ALUMINUM CAP ON BERNTSEN SECURITY ROD 5.5' OFF EDGE OF WALK AT CENTERLINE OF WALK FROM NORTHEAST AND STAMPED AS SHOWN BELOW

4. SKETCH SHOWING RELATIVE LOCATION OF MONUMENT, ACCESSORIES AND REFERENCE POINTS STATING WHETHER FOUND OR SET, SHOW SUPPORTING AND/OR CONTRADICTORY EVIDENCE WHERE APPLICABLE:



MODIFIED SP COORD TO AVERAGE 5500
N 1636260.19 ELEV.=5875.67
E 3102183.64 COMB. FACTOR = 0.9997108

5. CERTIFICATION

This is to certify that I was in responsible charge of the surveying work described in this record and that to the best of my knowledge the information presented herein is true and correct.

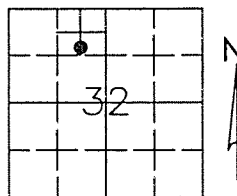
Name (Please Print): ROBERT B. MICHELSON
Firm Name: JR ENGINEERING, LLC
Firm Address: 6020 GREENWOOD PLAZA BLVD.
ENGLEWOOD, CO. 80111
Phone: 303-740-9393

Stamping on Cap

- a. Date of field Work to Establish, Restore or Rehabilitate Monument: 8/27/03
- b. Date Monument was used as Control: 8/27/03

6. LOCATION DIAGRAM

1" = 1 Mile



● = Location of Monument Signature/Date through Seal

7. SEC 32 T 6S R 69W, 6 P.M.
COUNTY JEFFERSON INDEX REF NUMBER 6.5-D.2

**8. SEC _____ T _____ R _____, _____ P.M.
COUNTY _____ INDEX REF NUMBER _____

** To be used only for monuments located on county lines

(Do not fill in)

RECEIVED AT OFFICE OF THE COUNTY CLERK
_____ COUNTY

BY: _____
DATE: _____

Record to be filed by Index Reference Number
Numerically, then Alphabetically, under
appropriate Township, Range, and Meridian.

#714

COLORADO LAND SURVEY MONUMENT RECORD

Department of Regulatory Agencies
Board of Registration for Professional Engineers and Professional Land Surveyors
1560 Broadway, Suite 1370, Denver, CO 80202
Phone (303) 894-7788 * Fax (303) 894-7790 * TDD (303) 894-2900X833

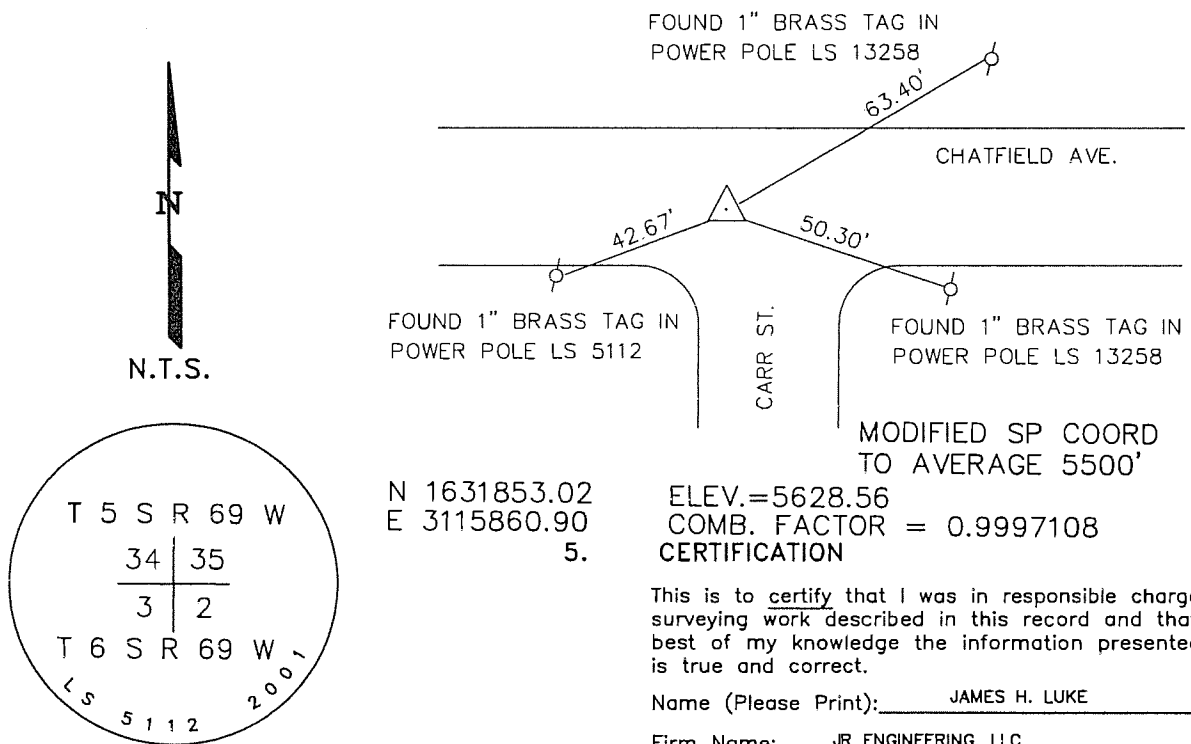
REPORT ONE MONUMENT ONLY ON THIS FORM - REPRODUCTION OF THIS FORM IS AUTHORIZED
All items to be filled in by the Land Surveyor using PERMANENT BLACK LETTERING and lines which can be reproduced

1. TYPE OF MONUMENT: [] SECTION CORNER [x] QUARTER CORNER [x] BENCH MARK [] OTHER

2. DESCRIPTION OF MONUMENT FOUND:
FOUND 2 1/2" ALUMINUM CAP IN RANGE BOX AT INTERSECTION CHATFIELD AVENUE AND CARR STREET STAMPED AS SHOWN BELOW

3. DESCRIPTION OF MONUMENT ESTABLISHED BY YOU TO PERPETUATE THE LOCATION OF THIS POINT:
SEE SKETCH FOR TIES

4. SKETCH SHOWING RELATIVE LOCATION OF MONUMENT, ACCESSORIES AND REFERENCE POINTS STATING WHETHER FOUND OR SET, SHOW SUPPORTING AND/OR CONTRADICTIONARY EVIDENCE WHERE APPLICABLE:




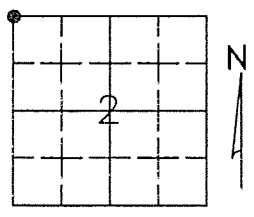
This is to certify that I was in responsible charge of the surveying work described in this record and that to the best of my knowledge the information presented herein is true and correct.

Name (Please Print): JAMES H. LUKE
Firm Name: JR ENGINEERING, LLC
Firm Address: 6020 GREENWOOD PLAZA BLVD. ENGLEWOOD, CO. 80111
Phone: 303-740-9393

a. Date of field Work to Establish, Restore or Rehabilitate Monument: 8/27/03
b. Date Monument was used as Control: 8/27/03

(Do not fill in)
RECEIVED AT OFFICE OF THE COUNTY CLERK
BY:
DATE:
Record to be filed by Index Reference Number Numerically, then Alphabetically, under appropriate Township, Range, and Meridian.

6. LOCATION DIAGRAM
1" = 1 Mile



7. SEC 2 T 6S R 69W, 6TH P.M.
COUNTY JEFFERSON INDEX REF NUMBER 17-Z
**8. SEC T R, P.M.
COUNTY INDEX REF NUMBER

** To be used only for monuments located on county lines

#715

COLORADO LAND SURVEY MONUMENT RECORD

Department of Regulatory Agencies
Board of Registration for Professional Engineers and Professional Land Surveyors
1560 Broadway, Suite 1370, Denver, CO 80202
Phone (303) 894-7788 * Fax (303) 894-7790 * TDD (303) 894-2900X833

REPORT ONE MONUMENT ONLY ON THIS FORM - REPRODUCTION OF THIS FORM IS AUTHORIZED
All items to be filled in by the Land Surveyor using *PERMANENT BLACK LETTERING* and lines which can be reproduced

1. TYPE OF MONUMENT: SECTION CORNER QUARTER CORNER BENCH MARK OTHER _____
MD-7R

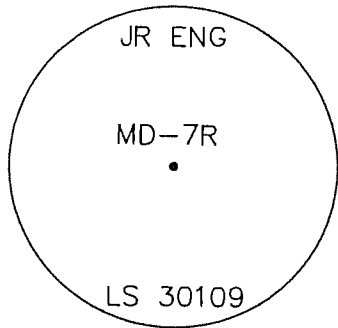
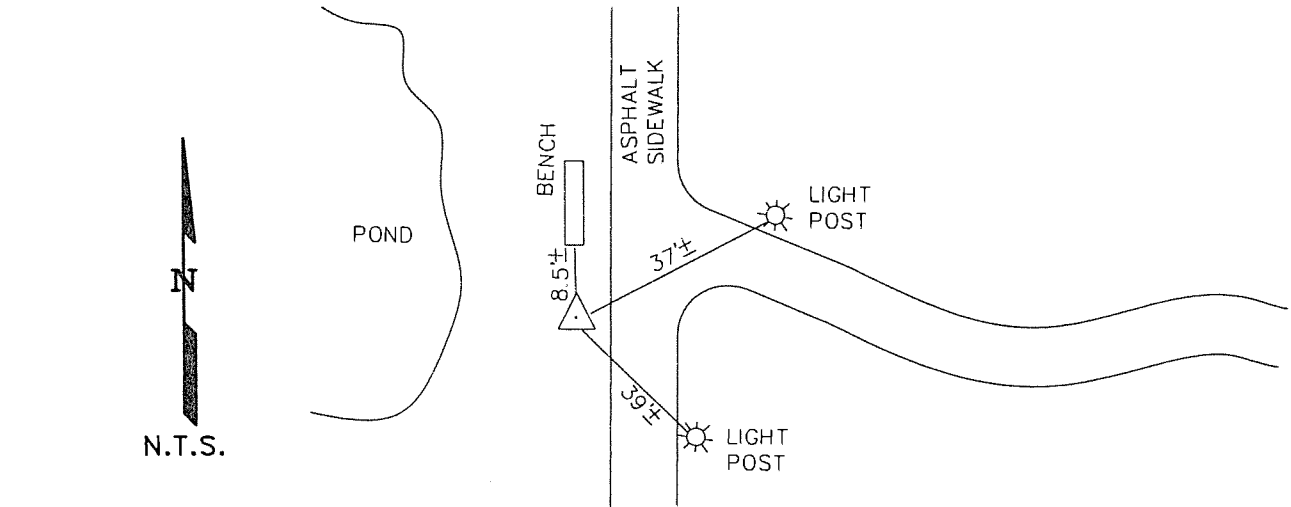
2. DESCRIPTION OF MONUMENT FOUND:

NONE

3. DESCRIPTION OF MONUMENT ESTABLISHED BY YOU TO PERPETUATE THE LOCATION OF THIS POINT:

SET 3 1/4" ALUMINUM CAP ON BERNTSEN SECURITY ROD OFF EDGE OF SIDEWALK AND STAMPED AS SHOWN BELOW

4. SKETCH SHOWING RELATIVE LOCATION OF MONUMENT, ACCESSORIES AND REFERENCE POINTS STATING WHETHER FOUND OR SET, SHOW SUPPORTING AND/OR CONTRADICTORY EVIDENCE WHERE APPLICABLE:



5. MODIFIED SP COORD TO AVERAGE 5500'
N 1633676.79 ELEV.=5726.12
E 3109505.80 COMB. FACTOR = 0.9997108
CERTIFICATION

This is to certify that I was in responsible charge of the surveying work described in this record and that to the best of my knowledge the information presented herein is true and correct.

Name (Please Print): ROBERT B. MICHELSON
Firm Name: JR ENGINEERING, LLC
Firm Address: 6020 GREENWOOD PLAZA BLVD.
ENGLEWOOD, CO. 80111
Phone: 303-740-9393

Stamping on Cap

- a. Date of field Work to Establish, Restore or Rehabilitate Monument: 8/27/03
- b. Date Monument was used as Control: 8/27/03

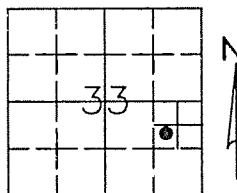
(Do not fill in)

RECEIVED AT OFFICE OF THE COUNTY CLERK
_____ COUNTY

BY: _____
DATE: _____

Record to be filed by Index Reference Number
Numerically, then Alphabetically, under
appropriate Township, Range, and Meridian.

6. LOCATION DIAGRAM
1" = 1 Mile



● = Location of Monument Signature/Date through Seal

7. SEC 33 T 6S R 69W, 6 P.M.
COUNTY JEFFERSON INDEX REF NUMBER 12.2-C.B.3

**8. SEC _____ T _____ R _____, _____ P.M.
COUNTY _____ INDEX REF NUMBER _____

** To be used only for monuments located on county lines

#716

COLORADO LAND SURVEY MONUMENT RECORD

Department of Regulatory Agencies
Board of Registration for Professional Engineers and Professional Land Surveyors
1560 Broadway, Suite 1370, Denver, CO 80202
Phone (303)894-7788 * Fax (303)894-7790 * TDD LINE (303)894-2900X833

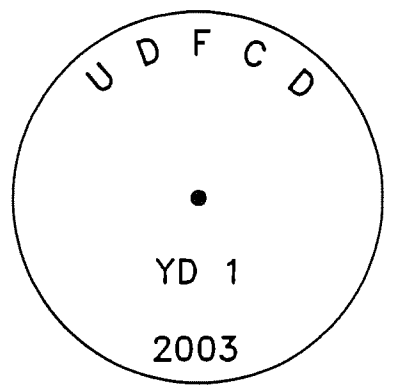
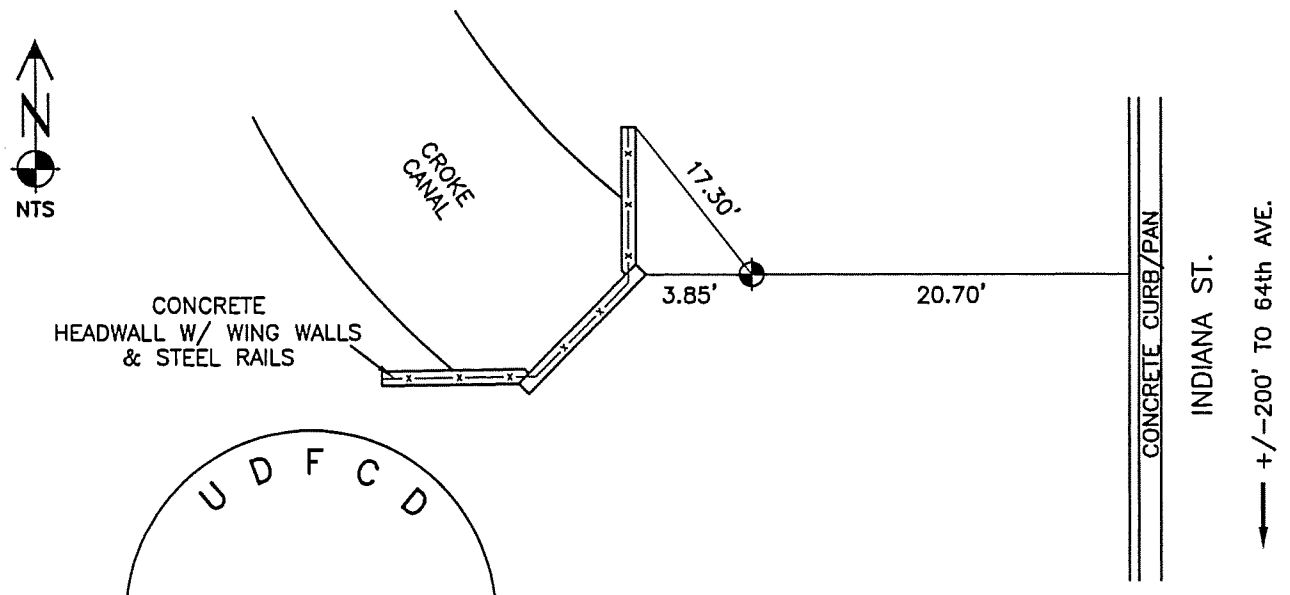
REPORT ONE MONUMENT ONLY ON THIS FORM - REPRODUCTION OF THIS FORM IS AUTHORIZED
All items to be filled in by the Land Surveyor using PERMANENT BLACK LETTERING and lines which can be reproduced

1. TYPE OF MONUMENT: [] SECTION CORNER [] QUARTER CORNER [] BENCH MARK [X] OTHER UDFCD

2. DESCRIPTION OF MONUMENT FOUND:

3. DESCRIPTION OF MONUMENT ESTABLISHED BY YOU TO PERPETUATE THE LOCATION OF THIS POINT:
SET 3 1/2" BRASS CAP ON 36" # 6 REBAR IN 12" DIA. CONCRETE, 42" DEEP.
MODIFIED COORDINATES BASED ON NGS MONUMENT "DOVER" (PID KK1446) WITH COMBINED
SCALE FACTOR (5500') = 0.999751947
-NORTHING 1721699.0098 LAT:39'48'47.61093"
-EASTING 3094768.1455 LON:105'09'55.41426"
-ELEVATION 5571.207

4. SKETCH SHOWING RELATIVE LOCATION OF MONUMENT, ACCESSORIES AND REFERENCE POINTS STATING WHETHER FOUND OR SET, SHOW SUPPORTING AND/OR CONTRADICTORY EVIDENCE WHERE APPLICABLE:



Stamping on Cap


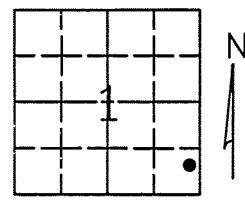
5. CERTIFICATION

This is to certify that I was in responsible charge of the surveying work described in this record and that to the best of my knowledge the information presented herein is true and correct.

Name (Please Print): Jim Grabowski
Firm Name: GEOSURV Inc.
Firm Address: 520 Stacy Ste B Lafayette, CO 80026
Phone: 303-666-0379

a. Date of field Work to Establish, Restore or Rehabilitate Monument: 12/3/03
b. Date Monument was used as Control: 12/3/03

6. LOCATION DIAGRAM
1" = 1 Mile



• = Location of Monument Signature/Date through Seal

7. SEC 1 T 3 S R 70 W 6th P.M.
COUNTY JEFFERSON INDEX REF. NUMBER 24.9-V.7

**8. SEC T R P.M.
COUNTY INDEX REF. NUMBER

** To be used only for monuments located on county lines

(Do not fill in)
RECEIVED AT OFFICE OF THE COUNTY CLERK
COUNTY
BY:
DATE:
Record to be filed by Index Reference Number Numerically, then Alphabetically, under appropriate Township, Range, and Meridian

#717

COLORADO LAND SURVEY MONUMENT RECORD

Department of Regulatory Agencies
Board of Registration for Professional Engineers and Professional Land Surveyors
1560 Broadway, Suite 1370, Denver, CO 80202
Phone (303)894-7788 * Fax (303)894-7790 * TDD LINE (303)894-2900X833

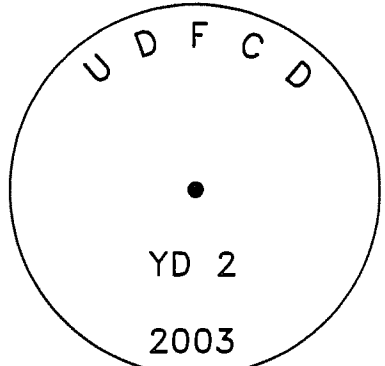
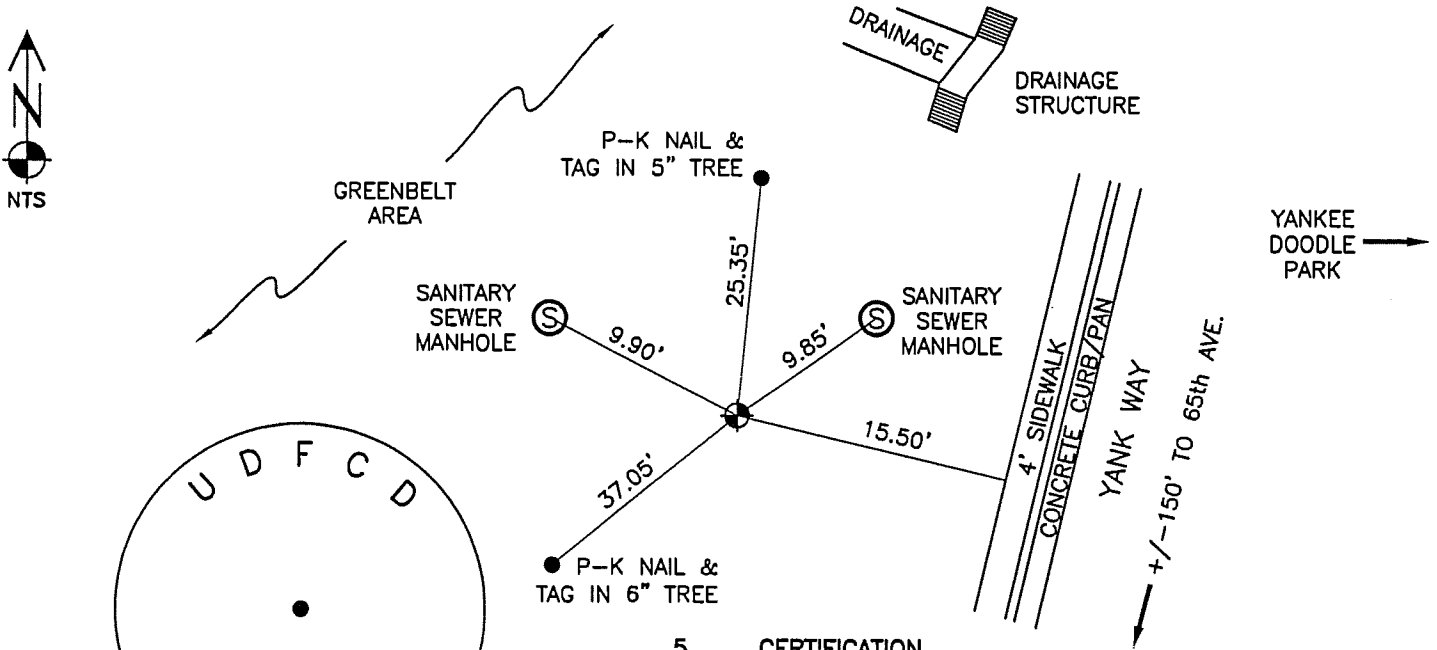
REPORT ONE MONUMENT ONLY ON THIS FORM - REPRODUCTION OF THIS FORM IS AUTHORIZED
All items to be filled in by the Land Surveyor using PERMANENT BLACK LETTERING and lines which can be reproduced

1. TYPE OF MONUMENT: [] SECTION CORNER [] QUARTER CORNER [] BENCH MARK [X] OTHER UDFCD

2. DESCRIPTION OF MONUMENT FOUND:

3. DESCRIPTION OF MONUMENT ESTABLISHED BY YOU TO PERPETUATE THE LOCATION OF THIS POINT:
SET 3 1/2" BRASS CAP ON 36" # 6 REBAR IN 12" DIA. CONCRETE, 42" DEEP.
MODIFIED COORDINATES BASED ON NGS MONUMENT "DOVER" (PID KK1446) WITH COMBINED
SCALE FACTOR (5500') = 0.999751947
-NORTHING 1722687.6507 LAT:39°48'57.15816"
-EASTING 3100645.0006 LON:105°08'40.07412"
-ELEVATION 5491.798

4. SKETCH SHOWING RELATIVE LOCATION OF MONUMENT, ACCESSORIES AND REFERENCE POINTS STATING WHETHER FOUND OR SET, SHOW SUPPORTING AND/OR CONTRADICTORY EVIDENCE WHERE APPLICABLE:



Stamping on Cap

5. CERTIFICATION


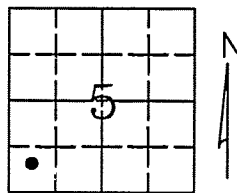
This is to certify that I was in responsible charge of the surveying work described in this record and that to the best of my knowledge the information presented herein is true and correct.

Name (Please Print): Jim Grabowski
Firm Name: GEOSURV Inc.
Firm Address: 520 Stacy Ste B Lafayette, CO 80026
Phone: 303-666-0379

a. Date of field Work to Establish, Restore or Rehabilitate Monument: 12/3/03

b. Date Monument was used as Control: 12/3/03

6. LOCATION DIAGRAM
1" = 1 Mile



● = Location of Monument Signature/Date through Seal

7. SEC 5 T 3 S R 69 W 6th P.M.
COUNTY JEFFERSON INDEX REF. NUMBER 5.5-V.8

**8. SEC T R P.M.
COUNTY INDEX REF. NUMBER

** To be used only for monuments located on county lines

(Do not fill in)
RECEIVED AT OFFICE OF THE COUNTY CLERK
COUNTY
BY:
DATE:
Record to be filed by Index Reference Number Numerically, then Alphabetically, under appropriate Township, Range, and Meridian

#718

COLORADO LAND SURVEY MONUMENT RECORD

Department of Regulatory Agencies
Board of Registration for Professional Engineers and Professional Land Surveyors
1560 Broadway, Suite 1370, Denver, CO 80202
Phone (303)894-7788 * Fax (303)894-7790 * TDD LINE (303)894-2900X833

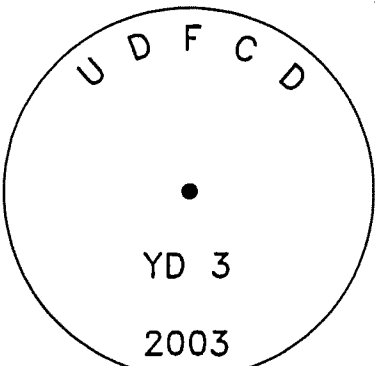
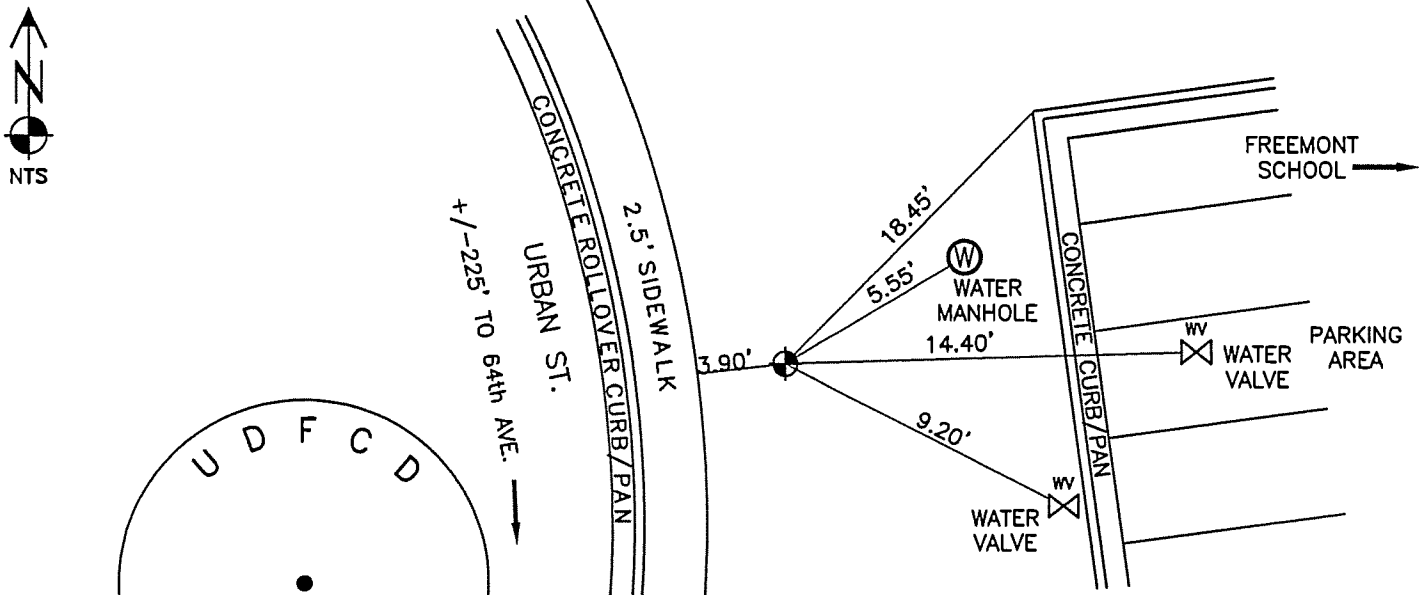
REPORT ONE MONUMENT ONLY ON THIS FORM - REPRODUCTION OF THIS FORM IS AUTHORIZED
All items to be filled in by the Land Surveyor using **PERMANENT BLACK LETTERING** and lines which can be reproduced

1. TYPE OF MONUMENT: SECTION CORNER QUARTER CORNER BENCH MARK OTHER UDFCD

2. DESCRIPTION OF MONUMENT FOUND:

3. DESCRIPTION OF MONUMENT ESTABLISHED BY YOU TO PERPETUATE THE LOCATION OF THIS POINT:
SET 3 1/2" BRASS CAP ON 36" # 6 REBAR IN 12" DIA. CONCRETE, 42" DEEP.
MODIFIED COORDINATES BASED ON NGS MONUMENT "DOVER" (PID KK1446) WITH COMBINED
SCALE FACTOR (5500') = 0.999751947
-NORTHING 1721898.1566
-EASTING 3103632.8329
-ELEVATION 5462.517
LAT: 39°48'49.24071"
LON: 105°08'01.83523"

4. SKETCH SHOWING RELATIVE LOCATION OF MONUMENT, ACCESSORIES AND REFERENCE POINTS STATING WHETHER FOUND OR SET, SHOW SUPPORTING AND/OR CONTRADICTORY EVIDENCE WHERE APPLICABLE:


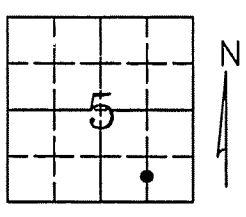


Stamping on Cap

5. CERTIFICATION
This is to certify that I was in responsible charge of the surveying work described in this record and that to the best of my knowledge the information presented herein is true and correct.
Name (Please Print): Jim Grabowski
Firm Name: GEOSURV Inc.
Firm Address: 520 Stacy Ste B Lafayette, CO 80028
Phone: 303-686-0379

a. Date of field Work to Establish, Restore or Rehabilitate Monument: 12/3/03
b. Date Monument was used as Control: 12/3/03

6. LOCATION DIAGRAM
1" = 1 Mile



(Do not fill in)

RECEIVED AT OFFICE OF THE COUNTY CLERK
_____ COUNTY

BY: _____
DATE: _____

Record to be filed by Index Reference Number Numerically, then Alphabetically, under appropriate Township, Range, and Meridian

● = Location of Monument Signature/Date through Seal
7. SEC 5 T 3 S _____ R 69 W _____, 6th P.M.
COUNTY JEFFERSON INDEX REF. NUMBER 8-V.5
**8. SEC _____ T _____ R _____, _____ P.M.
COUNTY _____ INDEX REF. NUMBER _____

** To be used only for monuments located on county lines
Rev.02/00

#719

COLORADO LAND SURVEY MONUMENT RECORD

Department of Regulatory Agencies
Board of Registration for Professional Engineers and Professional Land Surveyors
1560 Broadway, Suite 1370, Denver, CO 80202
Phone (303)894-7788 * Fax (303)894-7790 * TDD LINE (303)894-2900X833

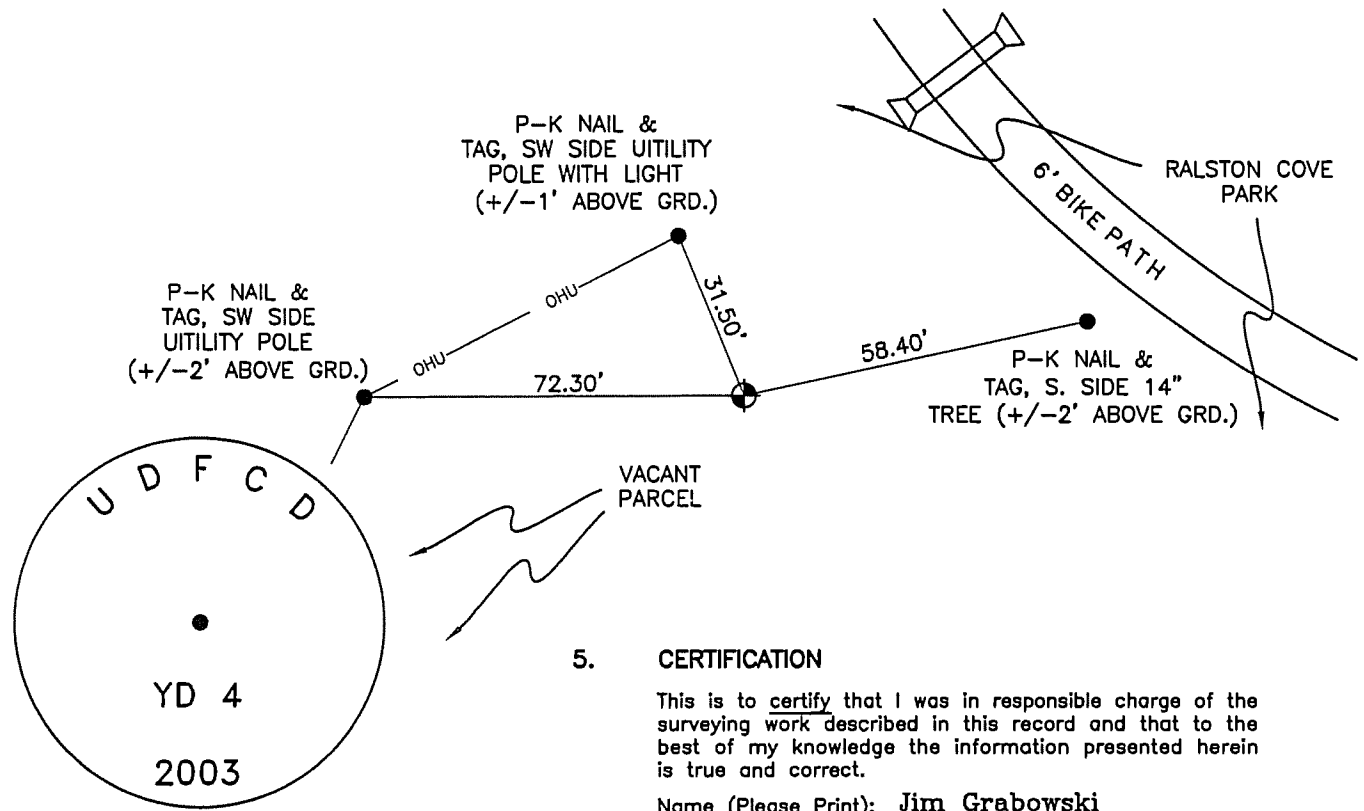
REPORT ONE MONUMENT ONLY ON THIS FORM - REPRODUCTION OF THIS FORM IS AUTHORIZED
All items to be filled in by the Land Surveyor using PERMANENT BLACK LETTERING and lines which can be reproduced

1. TYPE OF MONUMENT: [] SECTION CORNER [] QUARTER CORNER [] BENCH MARK [X] OTHER UDFCD

2. DESCRIPTION OF MONUMENT FOUND:

3. DESCRIPTION OF MONUMENT ESTABLISHED BY YOU TO PERPETUATE THE LOCATION OF THIS POINT:
SET 3 1/2" BRASS CAP ON 36" # 6 REBAR IN 12" DIA. CONCRETE, 42" DEEP.
MODIFIED COORDINATES BASED ON NGS MONUMENT "DOVER" (PID KK1446) WITH COMBINED
SCALE FACTOR (5500') = 0.999751947
-NORTHING 1718743.0562 LAT:39°48'17.74112"
-EASTING 3111544.9344 LON:105°06'20.64531"
-ELEVATION 5364.294

4. SKETCH SHOWING RELATIVE LOCATION OF MONUMENT, ACCESSORIES AND REFERENCE POINTS STATING WHETHER FOUND OR SET, SHOW SUPPORTING AND/OR CONTRADICTORY EVIDENCE WHERE APPLICABLE:



Stamping on Cap

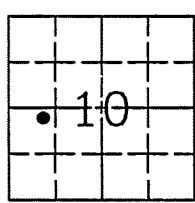
5. CERTIFICATION

This is to certify that I was in responsible charge of the surveying work described in this record and that to the best of my knowledge the information presented herein is true and correct.

Name (Please Print): Jim Grabowski
Firm Name: GEOSURV Inc.
Firm Address: 520 Stacy Ste B Lafayette, CO 80028
Phone: 303-666-0379

a. Date of field Work to Establish, Restore or Rehabilitate Monument: 12/3/03
b. Date Monument was used as Control: 12/3/03

6. LOCATION DIAGRAM
1" = 1 Mile



● = Location of Monument Signature/Date through Seal

7. SEC.10 T3 S R69 W, 6th P.M.
COUNTY JEFFERSON INDEX REF. NUMBER 13.8-S.9

**8. SEC _____ T _____ R _____, _____ P.M.
COUNTY _____ INDEX REF. NUMBER _____

** To be used only for monuments located on county lines

(Do not fill in)
RECEIVED AT OFFICE OF THE COUNTY CLERK
_____ COUNTY
BY: _____
DATE: _____
Record to be filed by Index Reference Number Numerically, then Alphabetically, under appropriate Township, Range, and Meridian

#720

COLORADO LAND SURVEY MONUMENT RECORD

Department of Regulatory Agencies
Board of Registration for Professional Engineers and Professional Land Surveyors
1560 Broadway, Suite 1370, Denver, CO 80202
Phone (303) 894-7788 * Fax (303) 894-7790 * TDD (303) 894-2900XB33

REPORT ONE MONUMENT ONLY ON THIS FORM - REPRODUCTION OF THIS FORM IS AUTHORIZED
All items to be filled in by the Land Surveyor using PERMANENT BLACK LETTERING and lines which can be reproduced

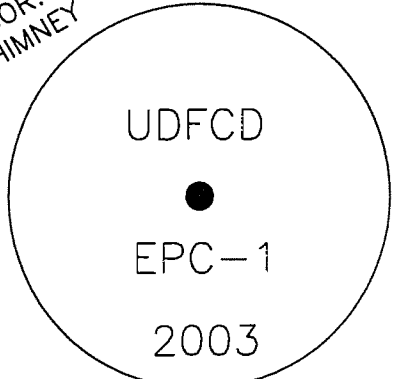
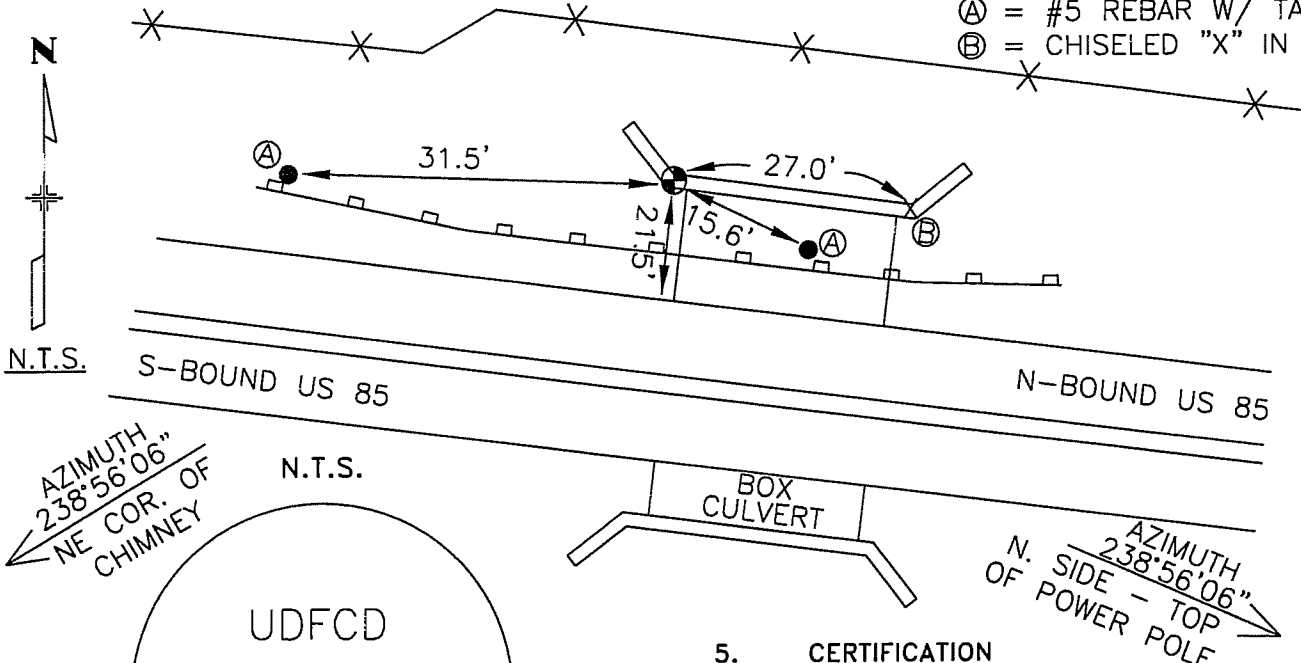
1. TYPE OF MONUMENT: [] SECTION CORNER [] QUARTER CORNER [] BENCH MARK [X] OTHER EPC-1

2. DESCRIPTION OF MONUMENT FOUND:

3. DESCRIPTION OF MONUMENT ESTABLISHED BY YOU TO PERPETUATE THE LOCATION OF THIS POINT:
SET 2" BRASS CAP IN NW CORNER, TOP OF HEADWALL ON BOX CULVERT.

MODIFIED COORDINATES: COLORADO STATE PLANE - CENTRAL ZONE
NORTH: 1584541.99 MODIFIED TO A 5500 ELEVATION
EAST: 3156662.91
ELEVATION: 5872.27

4. SKETCH SHOWING RELATIVE LOCATION OF MONUMENT, ACCESSORIES AND REFERENCE POINTS STATING WHETHER FOUND OR SET, SHOW SUPPORTING AND/OR CONTRADICTORY EVIDENCE WHERE APPLICABLE:
A = #5 REBAR W/ TAG-LS17488
B = CHISELED "X" IN CONCRETE



Stamping on Cap

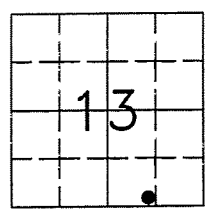
5. CERTIFICATION

This is to certify that I was in responsible charge of the surveying work described in this record and that to the best of my knowledge the information presented herein is true and correct.

Name (Please Print): MICHAEL D. HEIMBUCK
Firm Name: MOUNTAIN SURVEYING & MAPPING, INC.
Firm Address: 8751 E. HAMPDEN AVE. SUITE B-1
DENVER, CO 80231
Phone: (303) 306-1858

6. LOCATION DIAGRAM

1" = 1 Mile



● = Location of Monument Signature/Date through Seal

7. SEC 13 T 7 S R 68 W., 6th P.M.
COUNTY DOUGLAS INDEX REF NUMBER 23.7-N.2

**8. SEC _____ T _____ R _____, _____ P.M.
COUNTY _____ INDEX REF NUMBER _____

** To be used only for monuments located on county lines

a. Date of field Work to Establish, Restore or Rehabilitate Monument: DECEMBER 2003
b. Date Monument was used as Control: DECEMBER 2003

(Do not fill in)
RECEIVED AT OFFICE OF THE COUNTY CLERK
_____ COUNTY
BY: _____
DATE: _____
Record to be filed by Index Reference Number Numerically, then Alphabetically, under appropriate Township, Range, and Meridian.

#721

COLORADO LAND SURVEY MONUMENT RECORD

Department of Regulatory Agencies
Board of Registration for Professional Engineers and Professional Land Surveyors
1560 Broadway, Suite 1370, Denver, CO 80202
Phone (303) 894-7788 * Fax (303) 894-7790 * TDD (303) 894-2900X833

REPORT ONE MONUMENT ONLY ON THIS FORM - REPRODUCTION OF THIS FORM IS AUTHORIZED
All items to be filled in by the Land Surveyor using PERMANENT BLACK LETTERING and lines which can be reproduced

1. TYPE OF MONUMENT: [] SECTION CORNER [] QUARTER CORNER [] BENCH MARK [X] OTHER EPC-2

2. DESCRIPTION OF MONUMENT FOUND:

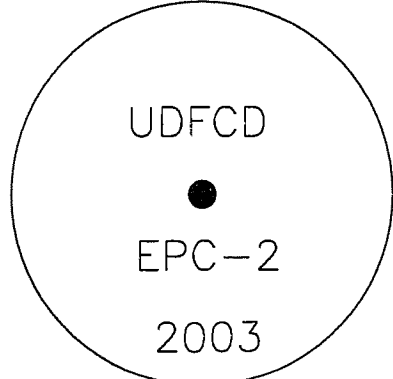
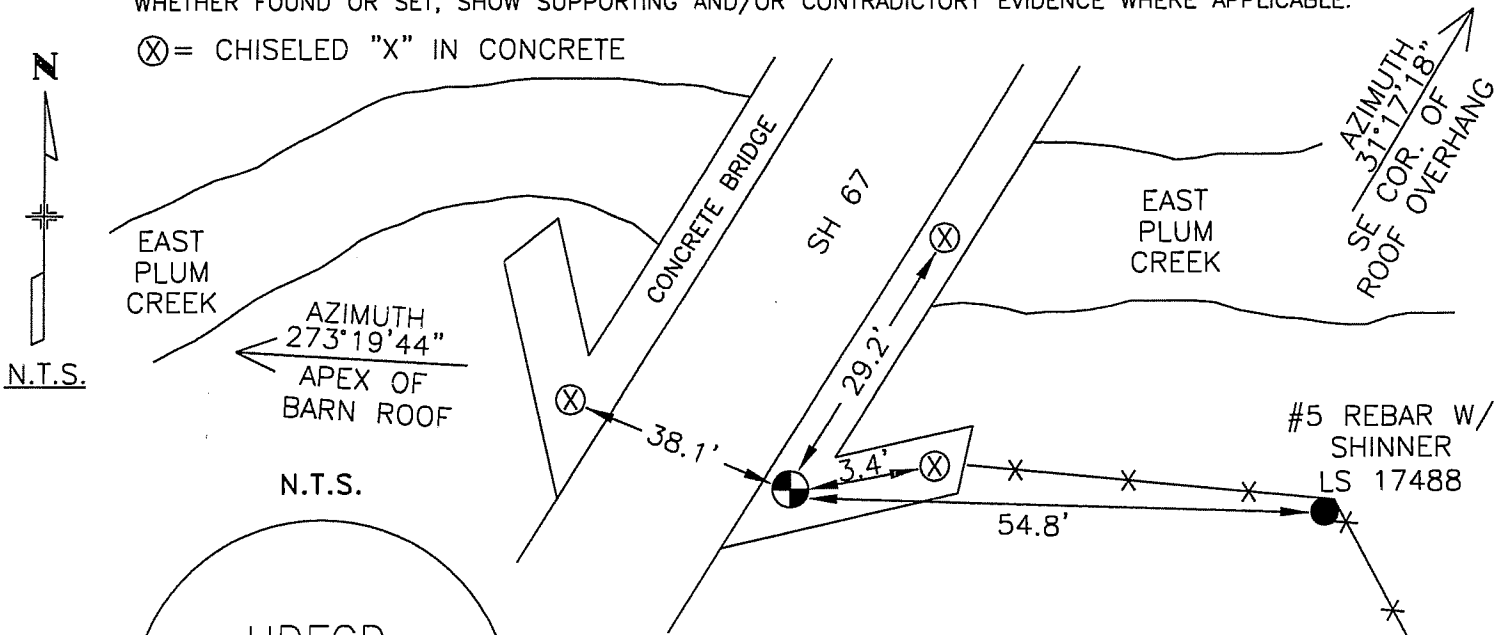
3. DESCRIPTION OF MONUMENT ESTABLISHED BY YOU TO PERPETUATE THE LOCATION OF THIS POINT:
SET 2 1/2" BRASS CAP IN SE CORNER OF BRIDGE ABUTMENT OVER PLUM CREEK.

MODIFIED COORDINATES:
NORTH: 1583254.97
EAST: 3152226.59
ELEVATION: 5794.42

COLORADO STATE PLANE - CENTRAL ZONE
MODIFIED TO A 5500 ELEVATION

4. SKETCH SHOWING RELATIVE LOCATION OF MONUMENT, ACCESSORIES AND REFERENCE POINTS STATING WHETHER FOUND OR SET, SHOW SUPPORTING AND/OR CONTRADICTORY EVIDENCE WHERE APPLICABLE:

(X) = CHISELED "X" IN CONCRETE



Stamping on Cap

- a. Date of field work to Establish, Restore or Rehabilitate Monument: DECEMBER 2003
b. Date Monument was used as Control: DECEMBER 2003

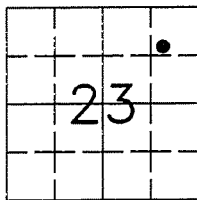
(Do not fill in)
RECEIVED AT OFFICE OF THE COUNTY CLERK
COUNTY
BY:
DATE:
Record to be filed by Index Reference Number Numerically, then Alphabetically, under appropriate Township, Range, and Meridian.

5. CERTIFICATION

This is to certify that I was in responsible charge of the surveying work described in this record and that to the best of my knowledge the information presented herein is true and correct.

Name (Please Print): MICHAEL D. HEIMBUCK
Firm Name: MOUNTAIN SURVEYING & MAPPING, INC.
Firm Address: 8751 E. HAMPDEN AVE. SUITE B-1
DENVER, CO 80231
Phone: (303) 306-1858

6. LOCATION DIAGRAM
1" = 1 Mile



• = Location of Monument Signature/Date through Seal

7. SEC 23 T 7 S. R 68 W., 6th P.M.
COUNTY DOUGLAS INDEX REF NUMBER 20.3-M.3

**8. SEC T R, P.M.
COUNTY INDEX REF NUMBER

** To be used only for monuments located on county lines

COLORADO LAND SURVEY MONUMENT RECORD

722

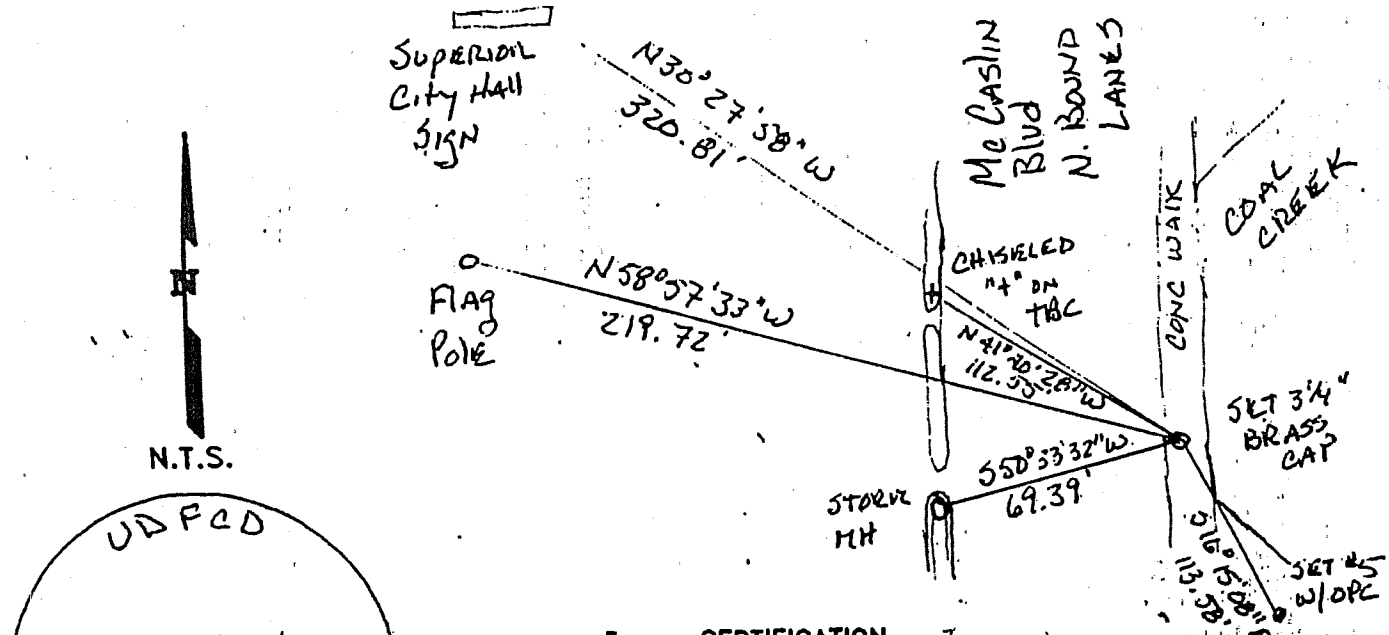
Department of Regulatory Agencies
 Board of Registration for Professional Engineers and Professional Land Surveyors
 1560 Broadway, Suite 1370, Denver, CO 80202
 Phone (303) 894-7788 • Fax (303) 894-7790 • TDD (303) 894-2900X833

REPORT ONE MONUMENT ONLY ON THIS FORM - REPRODUCTION OF THIS FORM IS AUTHORIZED
 All items to be filled in by the Land Surveyor using **PERMANENT BLACK LETTERING** and lines which can be reproduced

1. TYPE OF MONUMENT: SECTION CORNER QUARTER CORNER BENCH MARK OTHER UDFCD
2. DESCRIPTION OF MONUMENT FOUND:

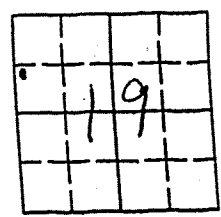
3. DESCRIPTION OF MONUMENT ESTABLISHED BY YOU TO PERPETUATE THE LOCATION OF THIS POINT:
SET 3/4" BRASS CAP IN CONCRETE WALK AT SOUTH EAST CORNER OF BRIDGE ON McCASLIN Blvd, CROSSING OF COAL CREEK.

4. SKETCH SHOWING RELATIVE LOCATION OF MONUMENT, ACCESSORIES AND REFERENCE POINTS STATING WHETHER FOUND OR SET, SHOW SUPPORTING AND/OR CONTRADICTORY EVIDENCE WHERE APPLICABLE:



5. **CERTIFICATION**
 This is to certify that I was in responsible charge of the surveying work described in this record and that to the best of my knowledge the information presented herein is true and correct.
 Name (Please Print): THOMAS E. CAVE
 Firm Name: ACCURATE ENGINEERING LLC
 Firm Address: 350 INTERLOCKEN Blvd, Suite 160
BYRON RIDE, CO 80021
 Phone: 303-665-5505

6. **LOCATION DIAGRAM**
 1" = 1 Mile



Stamping on Cap
 a. Date of field Work to Establish, Restore or Rehabilitate Monument: 3-03-04
 b. Date Monument was used as Control: _____

(Do not fill in)

RECEIVED AT OFFICE OF THE COUNTY CLERK _____ COUNTY

BY: _____

DATE: _____

Record to be filed by Index Reference Number Numerically, then Alphabetically, under appropriate Township, Range, and Meridian.

7. ● = Location of Monument Signature/Date through Seal
 SEC 19 T 1S R 69W 6th P.M.
 COUNTY Boulder INDEX REF NUMBER L1-L8

**8. SEC _____ T _____ R _____ P.M.
 COUNTY _____ INDEX REF NUMBER _____

** To be used only for monuments located on county lines
 Rev.02/00

COLORADO LAND SURVEY MONUMENT RECORD

723

Department of Regulatory Agencies
Board of Registration for Professional Engineers and Professional Land Surveyors
1560 Broadway, Suite 1370, Denver, CO 80202
Phone (303) 894-7788 • Fax (303) 894-7790 • TDD (303) 894-2900X833

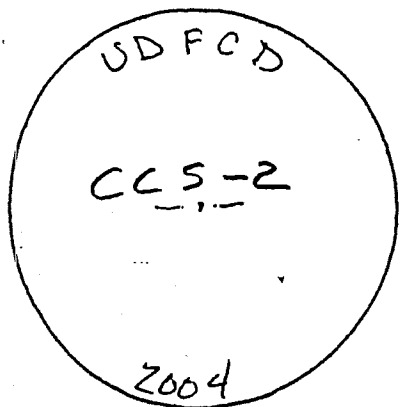
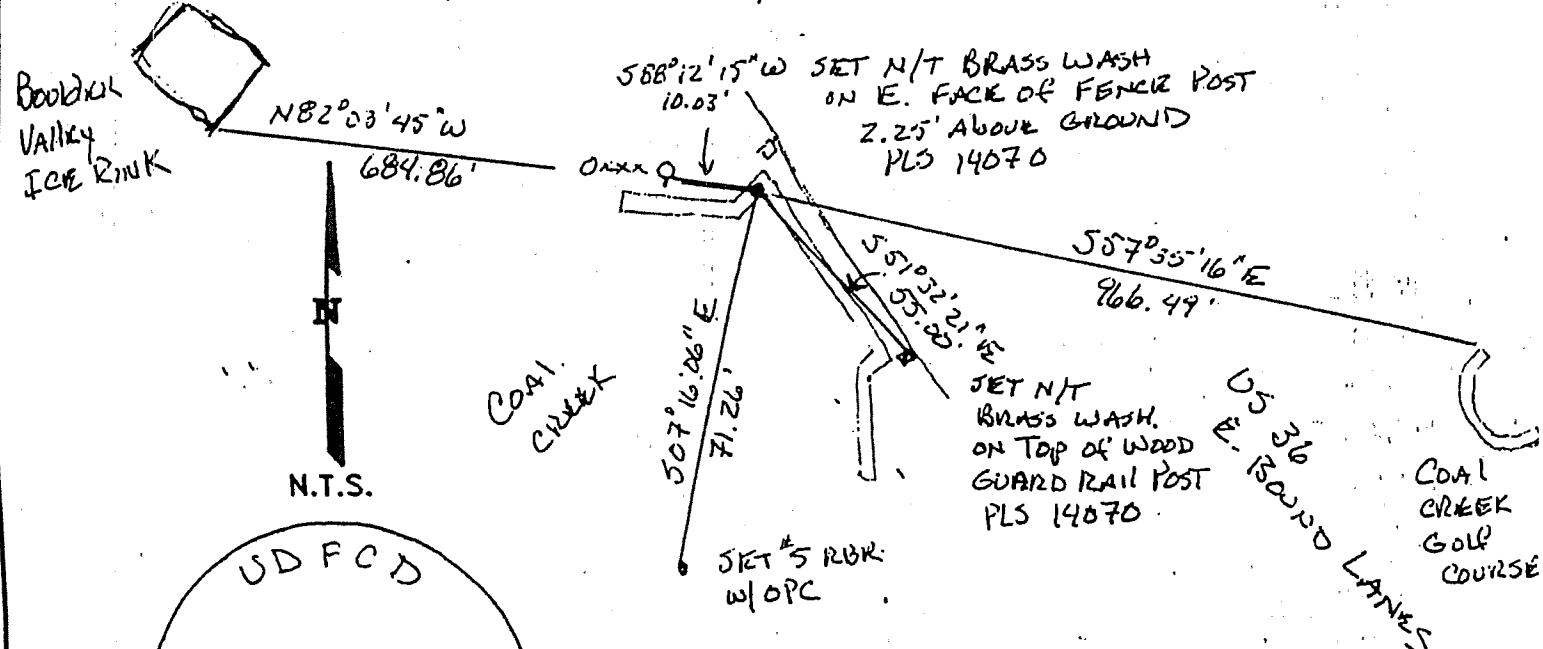
REPORT ONE MONUMENT ONLY ON THIS FORM - REPRODUCTION OF THIS FORM IS AUTHORIZED
All items to be filled in by the Land Surveyor using PERMANENT BLACK LETTERING and lines which can be reproduced

1. TYPE OF MONUMENT: SECTION CORNER QUARTER CORNER BENCH MARK OTHER UDFCD

2. DESCRIPTION OF MONUMENT FOUND:

3. DESCRIPTION OF MONUMENT ESTABLISHED BY YOU TO PERPETUATE THE LOCATION OF THIS POINT:
SET 3/4" BRASS CAP ON TOP OF SW WING WALL OF BRIDGE ON US 36 CROSSING COAL CREEK.

4. SKETCH SHOWING RELATIVE LOCATION OF MONUMENT, ACCESSORIES AND REFERENCE POINTS STATING WHETHER FOUND OR SET, SHOW SUPPORTING AND/OR CONTRADICTORY EVIDENCE WHERE APPLICABLE:



Stamping on Cap

a. Date of field work to establish, restore or rehabilitate monument: 3-03-04

b. Date monument was used as control: _____

(Do not fill in)

RECEIVED AT OFFICE OF THE COUNTY CLERK _____ COUNTY

BY: _____

DATE: _____

Record to be filed by Index Reference Number Numerically, then Alphabetically, under appropriate Township, Range, and Meridian.

5. CERTIFICATION

This is to certify that I was in responsible charge of the surveying work described in this record and that to the best of my knowledge the information presented herein is true and correct.

Name (Please Print): THOMAS E. CAVE


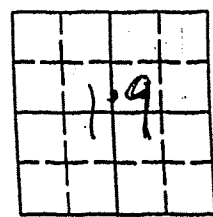
Firm Name: ACCURATE ENGINEERING LLC

Firm Address: 700 INTERLOCKEN BLVD., SUITE 160
BRIGHTFIELD, CO 80021

Phone: 303-665-5505

6. LOCATION DIAGRAM

1" = 1 Mile



7. SEC 19 T 15 R 69W 6th P.M

COUNTY Boulder INDEX REF NUMBER 3-L.3

**8. SEC _____ T _____ R _____ P.M

COUNTY _____ INDEX REF NUMBER _____

** To be used only for monuments located on county lines

COLORADO LAND SURVEY MONUMENT RECORD

724

Department of Regulatory Agencies
 Board of Registration for Professional Engineers and Professional Land Surveyors
 1560 Broadway, Suite 1370, Denver, CO 80202
 Phone (303) 894-7788 • Fax (303) 894-7790 • TDD (303) 894-2900X833

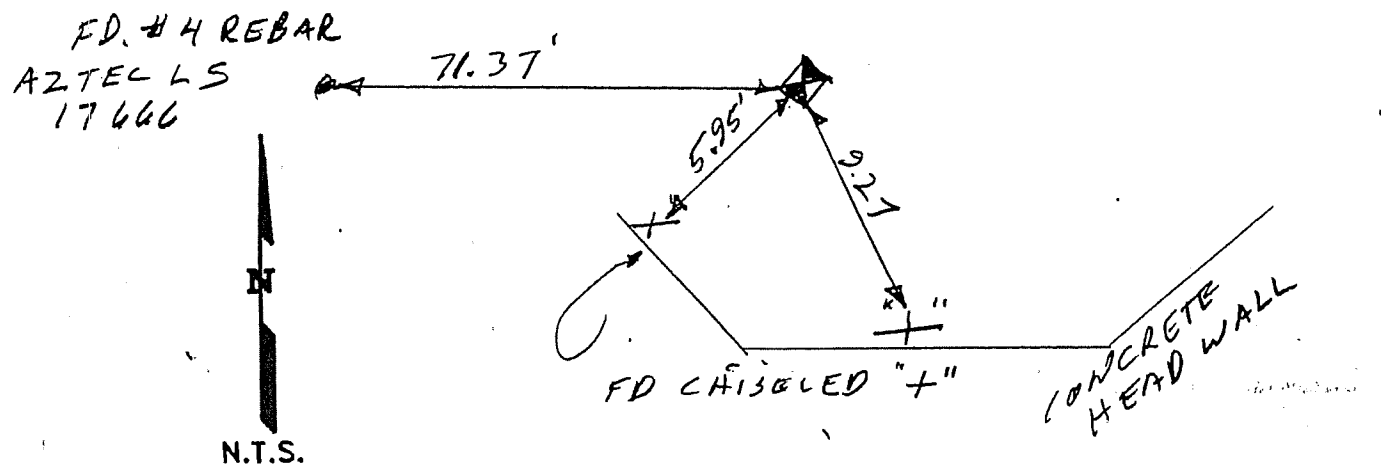
REPORT ONE MONUMENT ONLY ON THIS FORM - REPRODUCTION OF THIS FORM IS AUTHORIZED
 All items to be filled in by the Land Surveyor using PERMANENT BLACK LETTERING and lines which can be reproduced

1. TYPE OF MONUMENT: SECTION CORNER QUARTER CORNER BENCH MARK OTHER

2. DESCRIPTION OF MONUMENT FOUND: 2 1/2" ALUM. CAP PER MONUMENT
 RECORD ACCEPTED APR. 15, 2002

3. DESCRIPTION OF MONUMENT ESTABLISHED BY YOU TO PERPETUATE THE LOCATION OF THIS POINT:
 NO FURTHER UP GRADE WAS NECESSARY FOR SECTION CORNER. USED MONUMENT FOR MONUMENT AS AERIAL CONTROL ON "NDFCD, CCS-3, 2004"

4. SKETCH SHOWING RELATIVE LOCATION OF MONUMENT, ACCESSORIES AND REFERENCE POINTS STATING WHETHER FOUND OR SET, SHOW SUPPORTING AND/OR CONTRADICTIONARY EVIDENCE WHERE APPLICABLE:



P.B. & CO.
 T1S R68W
 C/4 • S24
 NDFCD, CCS3,
 2004
 2002
 PLS 35596

Stamping on Cap

a. Date of field Work to Establish, Restore or Rehabilitate Monument: _____
 b. Date Monument was used as Control: _____

(Do not fill in)

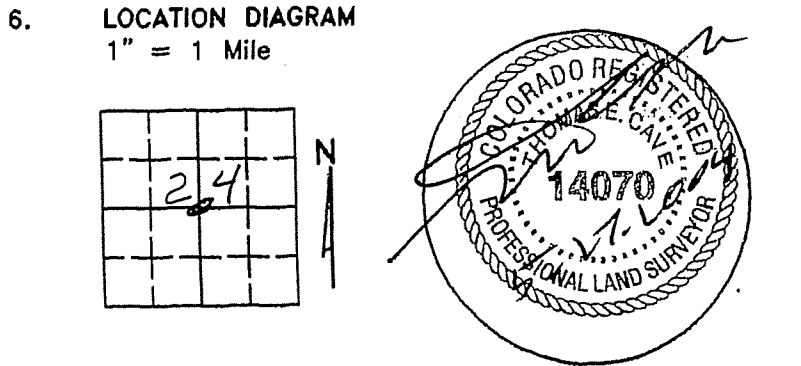
RECEIVED AT OFFICE OF THE COUNTY CLERK _____ COUNTY

BY: _____

DATE: _____

Record to be filed by Index Reference Number Numerically, then Alphabetically, under appropriate Township, Range, and Meridian.

5. CERTIFICATION
 This is to certify that I was in responsible charge of the surveying work described in this record and that to the best of my knowledge the information presented herein is true and correct.
 Name (Please Print): THOMAS E. CAVE
 Firm Name: ACCURATE ENGINEERS LLC
 Firm Address: 350 INTERLOCKEN BLVD. SUITE 160, BROOMFIELD CO. 80021
 Phone: 303) 665-5505



● = Location of Monument Signature/Date through Seal

7. SEC 24 T 15 R 68W 6TH P.M.
 COUNTY BOLDER INDEX REF NUMBER 23-L

**8. SEC _____ T _____ R _____ P.M.
 COUNTY _____ INDEX REF NUMBER _____

** To be used only for monuments located on county lines

COLORADO LAND SURVEY MONUMENT RECORD


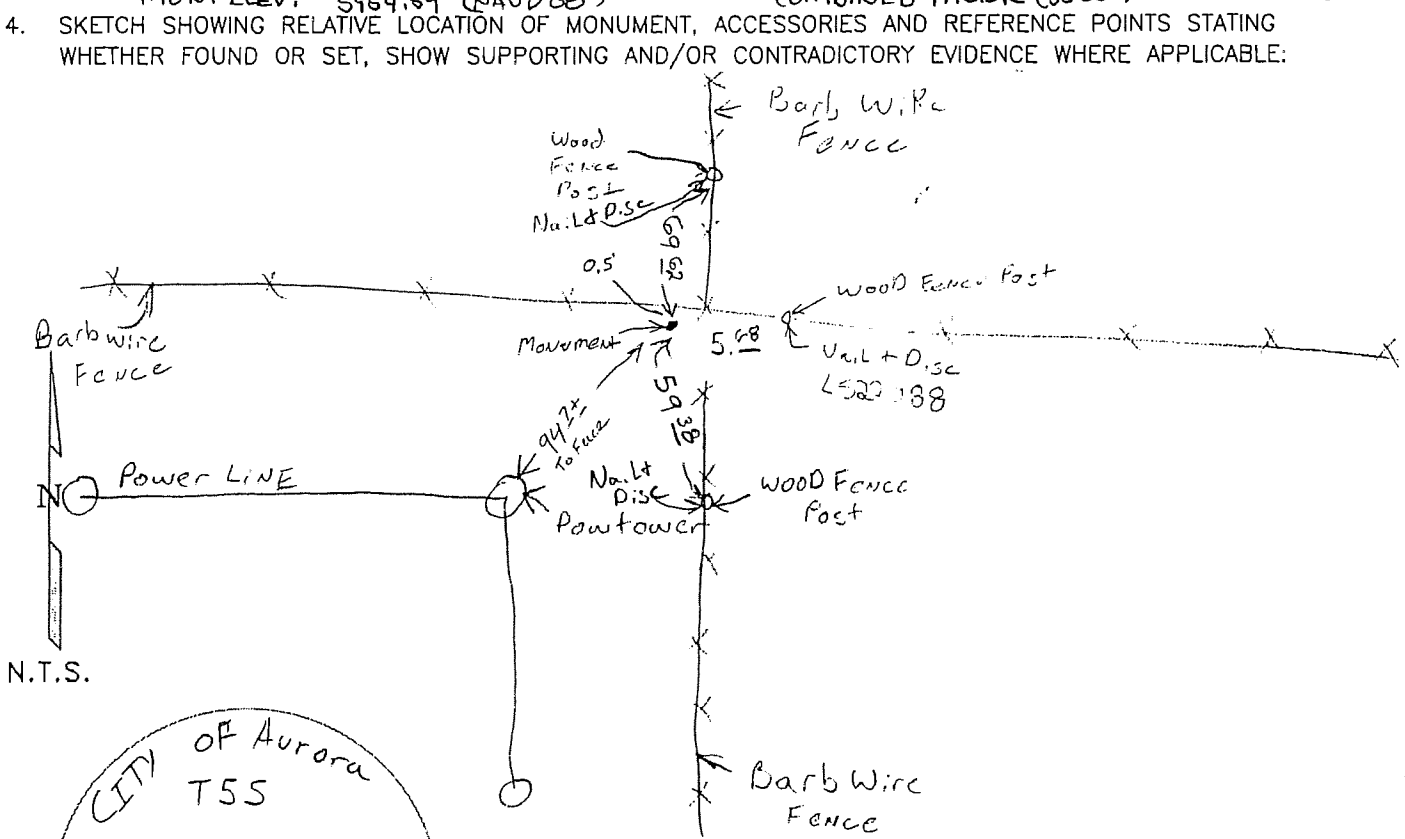
Department of Regulatory Agencies
Board of Licensure for Professional Engineers and Professional Land Surveyors
1560 Broadway, Suite 1350, Denver, CO 80202
Phone (303) 894-7788 & Fax (303) 894-7790 & TTY Dial 711 for Relay Colorado

REPORT ONE MONUMENT ONLY ON THIS FORM - REPRODUCTION OF THIS FORM IS AUTHORIZED
All items to be filled in by the Land Surveyor using PERMANENT BLACK LETTERING and lines which can be reproduced

1. TYPE OF MONUMENT: [] SECTION CORNER [] QUARTER CORNER [] BENCH MARK [X] OTHER MONUMENT
MVC-9

2. DESCRIPTION AND DATE OF MONUMENT FOUND:
3.5" Brass cap stamped as shown below.

3. DESCRIPTION OF MONUMENT ESTABLISHED BY YOU TO PERPETUATE THE LOCATION OF THIS POINT:
COORDINATES BASED ON COLORADO STATE PLANE CENTRAL ZONE
GRID N. 1647875.07 GROUND N 1648299.02
E. 3225999.87 E. 3226829.81
MON. ELEV. 5954.59 (NAVD83) COMBINED FACTOR (6500) = 0.999742798




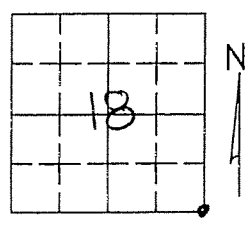
Stamping on Cap

5. CERTIFICATION
This is to certify that I was in responsible charge of the surveying work described in this record and that to the best of my knowledge the information presented herein is true and correct.
Name (Please Print): DOUGLASH H. ORT III
Firm Name: ACCURATE ENG SURV LLC
Firm Address: 350 INTERLOCKEN BLVD, ST. 160 BROOMFIELD CO 80021
Phone: 303-665-5505

a. Date of field Work to Establish, Restore or Rehabilitate Monument: 8/14/05
b. Date Monument was used as a Control corner: N/A

(Surveyor, do not fill in)
RECEIVED AT OFFICE OF THE COUNTY CLERK
BY:
DATE:
Record to be filed numerically by Index Reference Number, then alphabetically by letter in the index reference number, then under appropriate Township, Range, and Meridian.

6. LOCATION DIAGRAM
1" = 1 Mile
7. SEC 18 T 5 S R 65 W 6TH P.M.
COUNTY ARAPAHOE INDEX REF NUMBER 5-N
**8. SEC T R P.M.
COUNTY INDEX REF NUMBER
** To be used only for monuments located on county lines



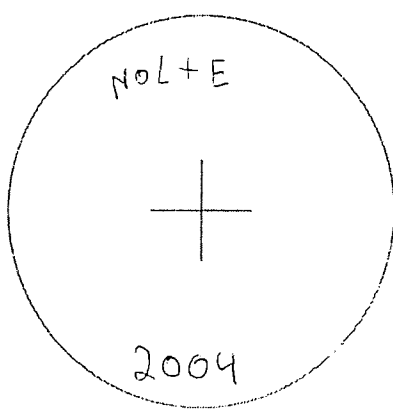
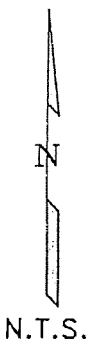
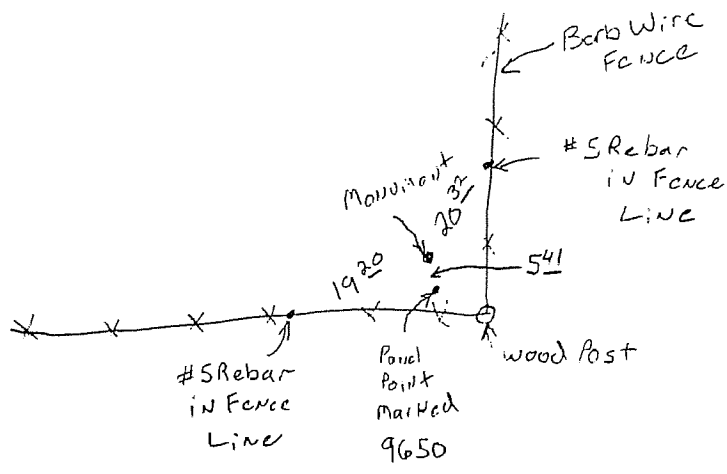
COLORADO LAND SURVEY MONUMENT RECORD

Department of Regulatory Agencies
Board of Licensure for Professional Engineers and Professional Land Surveyors
1560 Broadway, Suite 1350, Denver, CO 80202
Phone (303) 894-7788 & Fax (303) 894-7790 & TTY Dial 711 for Relay Colorado

REPORT ONE MONUMENT ONLY ON THIS FORM - REPRODUCTION OF THIS FORM IS AUTHORIZED
All items to be filled in by the Land Surveyor using PERMANENT BLACK LETTERING and lines which can be reproduced

- 1. TYPE OF MONUMENT: [] SECTION CORNER [] QUARTER CORNER [] BENCH MARK [X] OTHER Monument MUC-6
2. DESCRIPTION AND DATE OF MONUMENT FOUND: 3.5" Alum. Cap in cone Stamped Nolte 2004
3. DESCRIPTION OF MONUMENT ESTABLISHED BY YOU TO PERPETUATE THE LOCATION OF THIS POINT: Coordinates based on Colorado State Plane, Central Zone. C.F. (5500) = 0.999742798
Grid N. 1663699.97 Ground N. 1664127.99
E. 3225920.81 E. 3226750.73
mon EL. 5756.69 (NAVD 88)
4. SKETCH SHOWING RELATIVE LOCATION OF MONUMENT, ACCESSORIES AND REFERENCE POINTS STATING WHETHER FOUND OR SET, SHOW SUPPORTING AND/OR CONTRADICTORY EVIDENCE WHERE APPLICABLE:

3700 5920


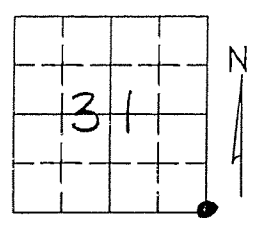


Stamping on Cap

5. CERTIFICATION
This is to certify that I was in responsible charge of the surveying work described in this record and that to the best of my knowledge the information presented herein is true and correct.
Name (Please Print): DOUGLAS H. ORT III
Firm Name: ACCURATE ENG SURV LLC
Firm Address: 350 INTERLOCKEN BLVD, ST. 160 BROOMFIELD CO 80021
Phone: 303-665-5505

- a. Date of field Work to Establish, Restore or Rehabilitate Monument: 8/14/05
b. Date Monument was used as a Control corner: N/A

6. LOCATION DIAGRAM
1" = 1 Mile



7. SEC 31 T 4S R 65W 6TH P.M.
COUNTY Arapahoe INDEX REF NUMBER 5-A
**8. SEC _____ T _____ R _____ P.M.
COUNTY _____ INDEX REF NUMBER _____

RECEIVED AT OFFICE OF THE COUNTY CLERK
_____ COUNTY
BY: _____
DATE: _____
Record to be filed numerically by Index Reference Number, then alphabetically by letter in the index reference number, then under appropriate Township, Range, and Meridian.

COLORADO LAND SURVEY MONUMENT RECORD

Department of Regulatory Agencies
Board of Licensure for Professional Engineers and Professional Land Surveyors
1560 Broadway, Suite 1350, Denver, CO 80202
Phone (303) 894-7788 & Fax (303) 894-7790 & TTY Dial 711 for Relay Colorado

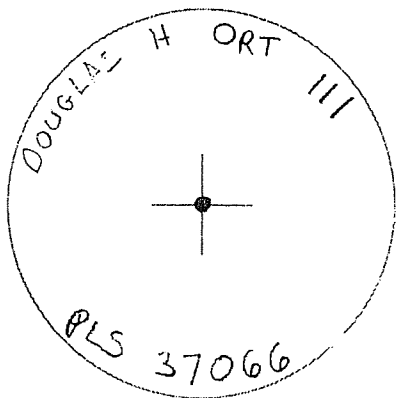
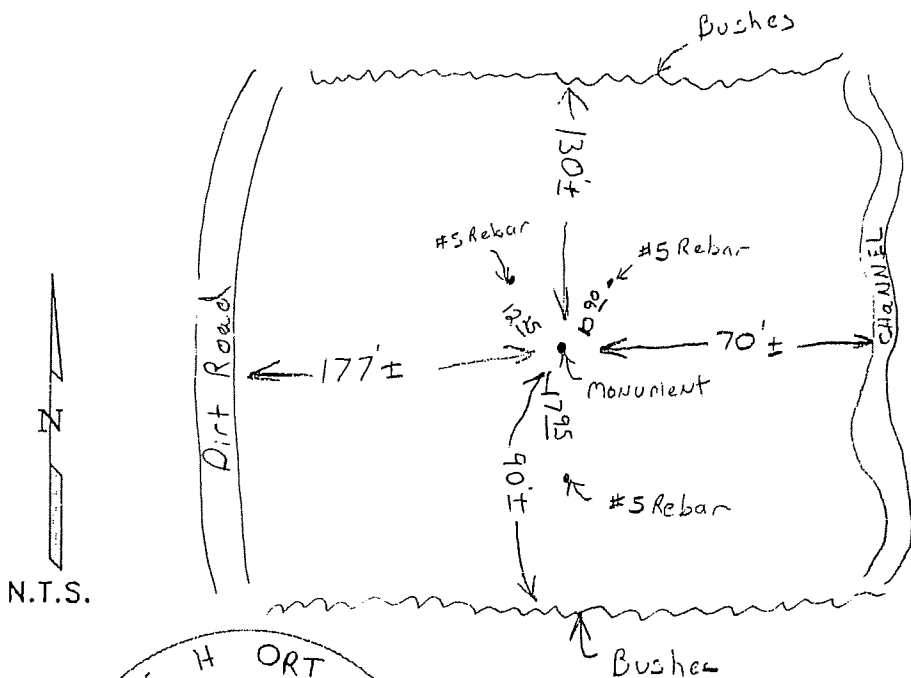
REPORT ONE MONUMENT ONLY ON THIS FORM - REPRODUCTION OF THIS FORM IS AUTHORIZED
All items to be filled in by the Land Surveyor using PERMANENT BLACK LETTERING and lines which can be reproduced

1. TYPE OF MONUMENT: [] SECTION CORNER [] QUARTER CORNER [] BENCH MARK [X] OTHER Monument MUC-2

2. DESCRIPTION AND DATE OF MONUMENT FOUND:
3.5" Alum Cap Stamped Douglas H. Ort III
PLS 37066

3. DESCRIPTION OF MONUMENT ESTABLISHED BY YOU TO PERPETUATE THE LOCATION OF THIS POINT:
Coordinates based on Colorado State Plane, Central Zone, CE(5500) = 0.999742798
Grid N, 1683589.73 Ground N, 1684022.87
E, 3217567.12 E, 3218394.90
Mon EL, 5533.13 (NAVD 88)

4. SKETCH SHOWING RELATIVE LOCATION OF MONUMENT, ACCESSORIES AND REFERENCE POINTS STATING WHETHER FOUND OR SET, SHOW SUPPORTING AND/OR CONTRADICTORY EVIDENCE WHERE APPLICABLE:



Stamping on Cap

a. Date of field Work to Establish, Restore or Rehabilitate Monument: 8/14/05

b. Date Monument was used as a Control corner: N/A


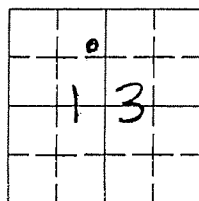
5. CERTIFICATION

This is to certify that I was in responsible charge of the surveying work described in this record and that to the best of my knowledge the information presented herein is true and correct.

Name (Please Print): DOUGLAS H. ORT III
Firm Name: ACCURATE ENGINEERING LLC
Firm Address: 350 Interlocken Blvd, Ste. 160
BROOMFIELD CO 80021
Phone: 303-665-5505

6. LOCATION DIAGRAM

1" = 1 Mile



• = Location of Monument Signature/Date through Seal

7. SEC 13 T 4S R 66W 6TH P.M.
COUNTY Arapahoe INDEX REF NUMBER 22.9-9.1

**8. SEC _____ T _____ R _____ P.M.
COUNTY _____ INDEX REF NUMBER _____

** To be used only for monuments located on county lines

RECEIVED AT OFFICE OF THE COUNTY CLERK
_____ COUNTY
BY: _____
DATE: _____
Record to be filed numerically by Index Reference Number, then alphabetically by letter in the index reference number, then under appropriate Township, Range, and Meridian.

COLORADO LAND SURVEY MONUMENT RECORD

Department of Regulatory Agencies
Board of Licensure for Professional Engineers and Professional Land Surveyors
1560 Broadway, Suite 1350, Denver, CO 80202
Phone (303) 894-7788 & Fax (303) 894-7790 & TTY Dial 711 for Relay Colorado


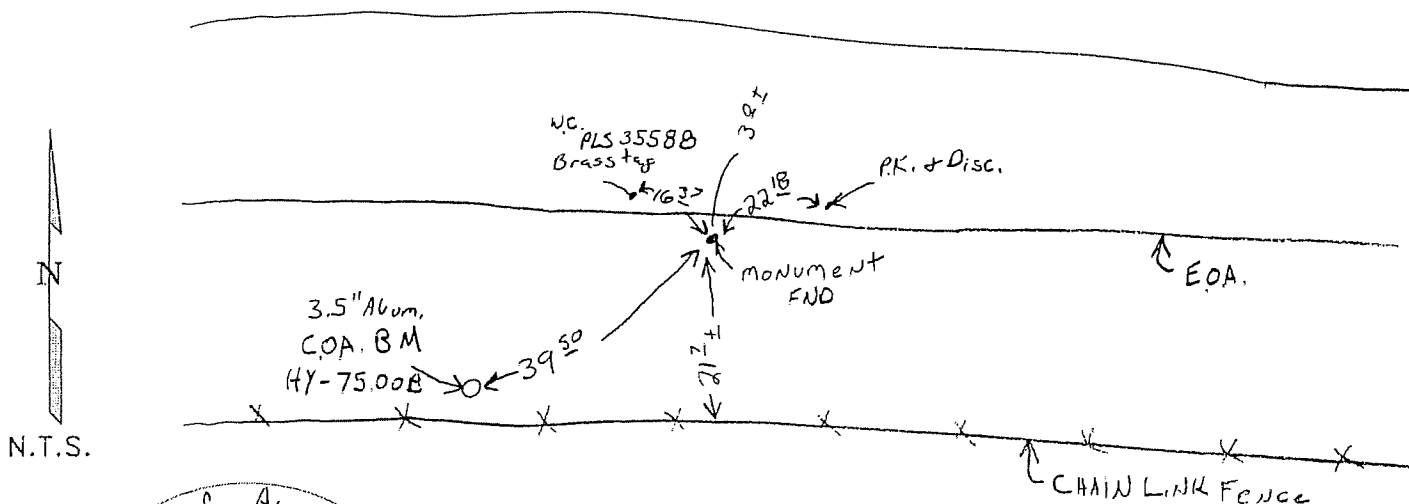
REPORT ONE MONUMENT ONLY ON THIS FORM - REPRODUCTION OF THIS FORM IS AUTHORIZED
All items to be filled in by the Land Surveyor using PERMANENT BLACK LETTERING and lines which can be reproduced

1. TYPE OF MONUMENT: [] SECTION CORNER [] QUARTER CORNER [] BENCH MARK [X] OTHER Monument MUC-1

2. DESCRIPTION AND DATE OF MONUMENT FOUND:
2" Alum. Cap Stamped CITY OF Aurora TP-736

3. DESCRIPTION OF MONUMENT ESTABLISHED BY YOU TO PERPETUATE THE LOCATION OF THIS POINT:
Coordinates based on Colorado State Plane, Central Zone. CF(5500) = 0.999742798
Grid N, 1687421.97 Ground N, 1687856.09
E. 3212573.21 E. 3213399.70
mon EL. 5501.24 (NAVD 88)

4. SKETCH SHOWING RELATIVE LOCATION OF MONUMENT, ACCESSORIES AND REFERENCE POINTS STATING WHETHER FOUND OR SET, SHOW SUPPORTING AND/OR CONTRADICTORY EVIDENCE WHERE APPLICABLE:



Stamping on Cap

a. Date of field Work to Establish, Restore or Rehabilitate Monument: 8/14/05

b. Date Monument was used as a Control corner: N/A

(Surveyor, do not fill in)

RECEIVED AT OFFICE OF THE COUNTY CLERK
COUNTY

BY:
DATE:
Record to be filed numerically by Index Reference Number, then alphabetically by letter in the index reference number, then under appropriate Township, Range, and Meridian.

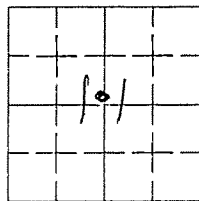
5. CERTIFICATION

This is to certify that I was in responsible charge of the surveying work described in this record and that to the best of my knowledge the information presented herein is true and correct.

Name (Please Print): Douglas H. ORT III
Firm Name: Accurate EngiSurv LLC
Firm Address: 350 Interlachen Blvd, St. 160 Broomfield CO 80021
Phone: 303-665-5505

6. LOCATION DIAGRAM

1" = 1 Mile



• = Location of Monument Signature/Date through Seal

7. SEC 11 T 45 R 66 W 5TH P.M.
COUNTY Arapahoe INDEX REF NUMBER 19-T.1

**8. SEC T R P.M.
COUNTY INDEX REF NUMBER

** To be used only for monuments located on county lines

COLORADO LAND SURVEY MONUMENT RECORD

Department of Regulatory Agencies
Board of Licensure for Professional Engineers and Professional Land Surveyors
1560 Broadway, Suite 1350, Denver, CO 80202
Phone (303) 894-7788 & Fax (303) 894-7790 & TTY Dial 711 for Relay Colorado

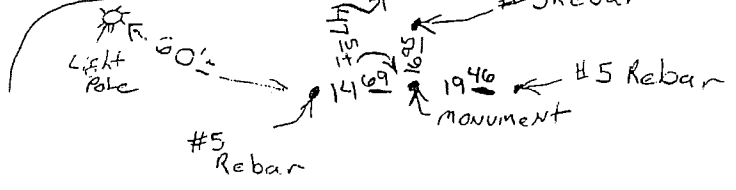
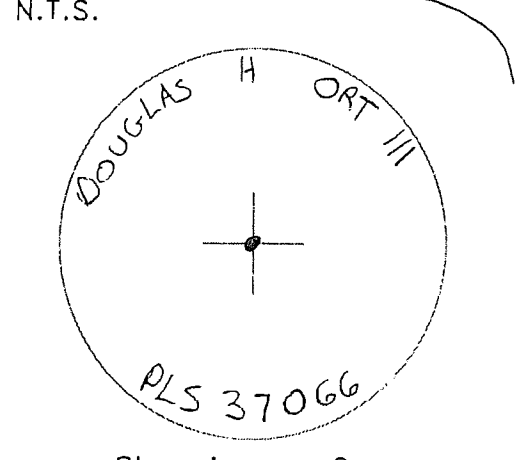


REPORT ONE MONUMENT ONLY ON THIS FORM - REPRODUCTION OF THIS FORM IS AUTHORIZED
All items to be filled in by the Land Surveyor using PERMANENT BLACK LETTERING and lines which can be reproduced

1. TYPE OF MONUMENT: [] SECTION CORNER [] QUARTER CORNER [] BENCH MARK [X] OTHER Monument MUC-4

2. DESCRIPTION AND DATE OF MONUMENT FOUND:
3.5" Alum. Cap Stamped Douglas H. ORT III
LS 37066

3. DESCRIPTION OF MONUMENT ESTABLISHED BY YOU TO PERPETUATE THE LOCATION OF THIS POINT:
COORDINATES BASED ON COLORADO STATE PLANE CENTRAL ZONE, CF(5500) = 0.999742798
GRID N: 1674190.84 GROUND N, 1674621.56
E. 3222935.68 E. 3223764.83
Mon, EL. 564243 (NAVD 88)


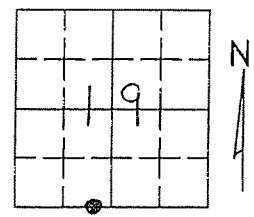
4. SKETCH SHOWING RELATIVE LOCATION OF MONUMENT, ACCESSORIES AND REFERENCE POINTS STATING WHETHER FOUND OR SET, SHOW SUPPORTING AND/OR CONTRADICTIONARY EVIDENCE WHERE APPLICABLE:



5. CERTIFICATION
This is to certify that I was in responsible charge of the surveying work described in this record and that to the best of my knowledge the information presented herein is true and correct.
Name (Please Print): DOUGLAS H. ORT III
Firm Name: ACCURATE ENGINEERING LLC
Firm Address: 350 INTERLOCKEN BLVD, ST. 160 BROOMFIELD CO 80021
Phone: 303-665-5505

a. Date of field Work to Establish, Restore or Rehabilitate Monument: 8/14/05
b. Date Monument was used as a Control corner: N/A

6. LOCATION DIAGRAM
1" = 1 Mile



(Surveyor, do not fill in)
RECEIVED AT OFFICE OF THE COUNTY CLERK
COUNTY
BY:
DATE:
Record to be filed numerically by Index Reference Number, then alphabetically by letter in the index reference number, then under appropriate Township, Range, and Meridian.

7. SEC 19 T 45 R 65 W 6TH P.M.
COUNTY Arapahoe INDEX REF NUMBER 29-J

**8. SEC T R P.M.
COUNTY INDEX REF NUMBER

COLORADO LAND SURVEY MONUMENT RECORD

Department of Regulatory Agencies
Board of Licensure for Professional Engineers and Professional Land Surveyors
1560 Broadway, Suite 1350, Denver, CO 80202
Phone (303) 894-7788 & Fax (303) 894-7790 & TTY Dial 711 for Relay Colorado

REPORT ONE MONUMENT ONLY ON THIS FORM - REPRODUCTION OF THIS FORM IS AUTHORIZED
All items to be filled in by the Land Surveyor using PERMANENT BLACK LETTERING and lines which can be reproduced

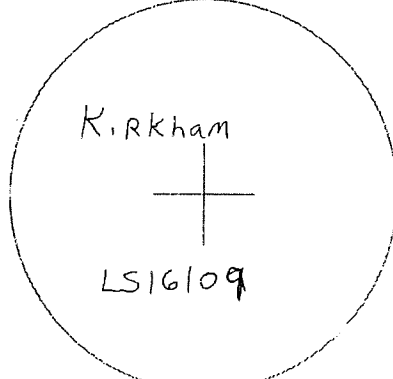
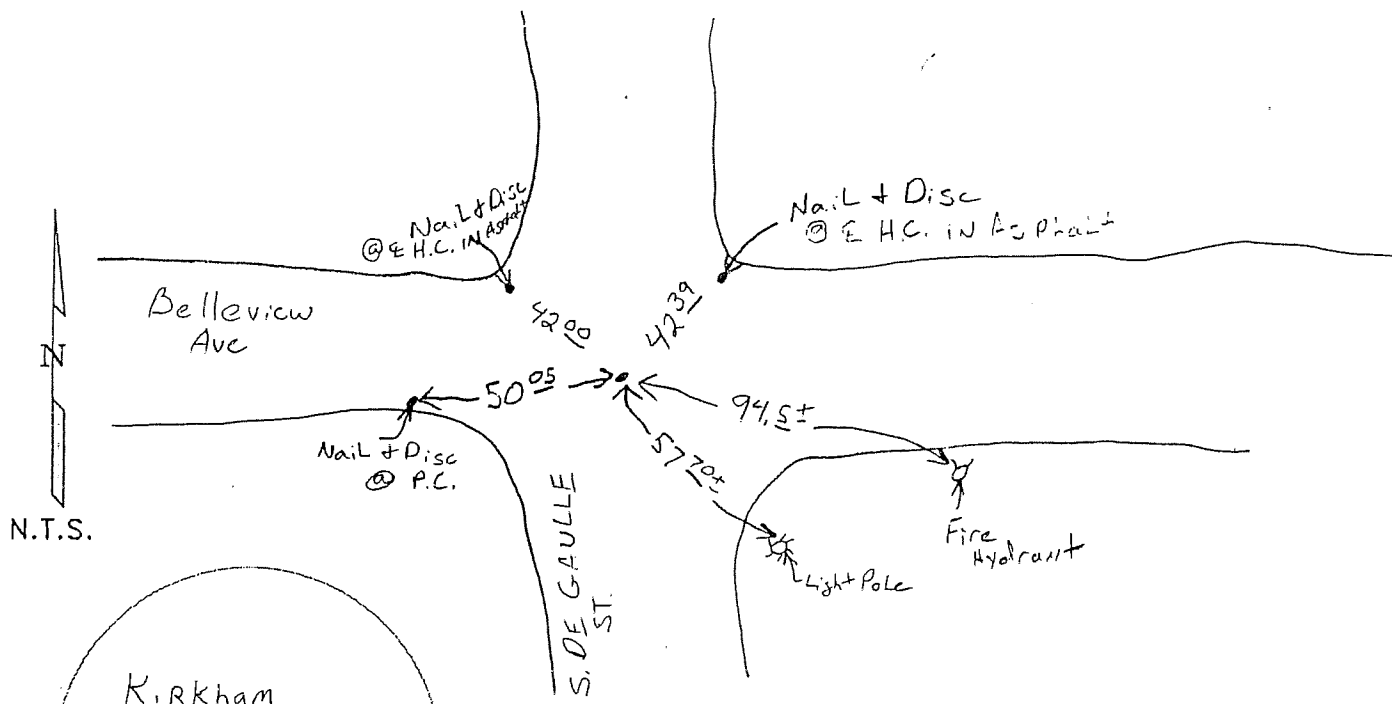
1. TYPE OF MONUMENT: [] SECTION CORNER [] QUARTER CORNER [] BENCH MARK [X] OTHER Monument MUC-8

2. DESCRIPTION AND DATE OF MONUMENT FOUND:

1.5" OPC Stamped Kirkham IN Range Box
LS16109 0.30' Below Surface

3. DESCRIPTION OF MONUMENT ESTABLISHED BY YOU TO PERPETUATE THE LOCATION OF THIS POINT:
COORDINATES BASED ON COLORADO STATE PLANE, CENTRAL ZONE. CF (5500) = 0,999742798
GRID N. 1653307.87 GROUND N. 1653733.21
E. 3223560.39 E. 3224389.71
MON. EL. 5898.62 GROUND EL. 5898.81 (NAVD 88)

4. SKETCH SHOWING RELATIVE LOCATION OF MONUMENT, ACCESSORIES AND REFERENCE POINTS STATING WHETHER FOUND OR SET, SHOW SUPPORTING AND/OR CONTRADICTIONARY EVIDENCE WHERE APPLICABLE:



Stamping on Cap

5. CERTIFICATION


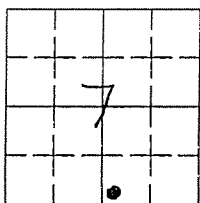
This is to certify that I was in responsible charge of the surveying work described in this record and that to the best of my knowledge the information presented herein is true and correct.

Name (Please Print): DOUGLAS H. ORT III
Firm Name: ACCURATE ENGINEERING LLC
Firm Address: 350 Interlocken Blvd, St. 110 Broomfield CO 80021
Phone: 303-665-5505

a. Date of field Work to Establish, Restore or Rehabilitate Monument: 8/14/05
b. Date Monument was used as a Control corner: N/A

6. LOCATION DIAGRAM

1" = 1 Mile



● = Location of Monument Signature/Date through Seal

7. SEC 7 T 55 R 65 W, 6th P.M.
COUNTY Arapahoe INDEX REF NUMBER 3.1-T.1

**8. SEC T R P.M.
COUNTY INDEX REF NUMBER

** To be used only for monuments located on county lines

RECEIVED AT OFFICE OF THE COUNTY CLERK
COUNTY
BY:
DATE:
Record to be filed numerically by Index Reference Number, then alphabetically by letter in the index reference number, then under appropriate Township, Range, and Meridian.

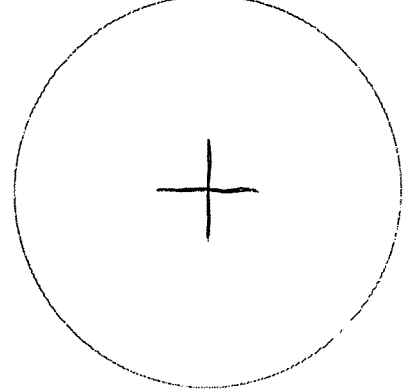
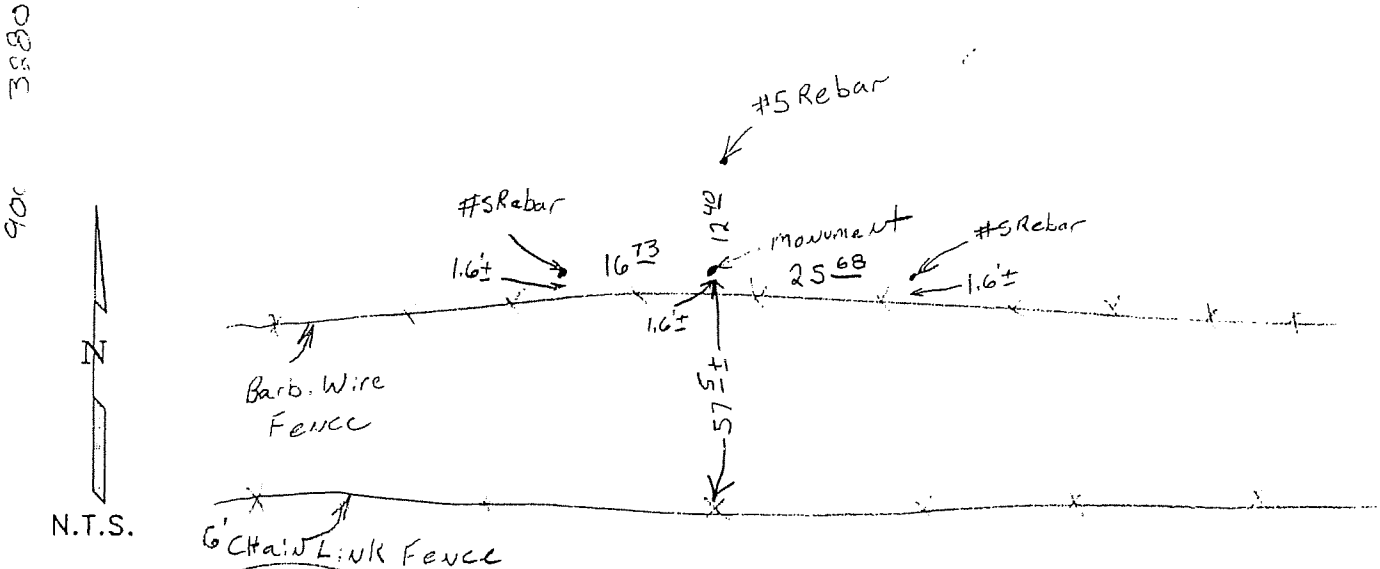
731

COLORADO LAND SURVEY MONUMENT RECORD

Department of Regulatory Agencies
Board of Licensure for Professional Engineers and Professional Land Surveyors
1560 Broadway, Suite 1350, Denver, CO 80202
Phone (303) 894-7788 & Fax (303) 894-7790 & TTY Dial 711 for Relay Colorado

REPORT ONE MONUMENT ONLY ON THIS FORM - REPRODUCTION OF THIS FORM IS AUTHORIZED
All items to be filled in by the Land Surveyor using PERMANENT BLACK LETTERING and lines which can be reproduced

- 1. TYPE OF MONUMENT: SECTION CORNER, QUARTER CORNER, BENCH MARK, OTHER Monument MUC-5
2. DESCRIPTION AND DATE OF MONUMENT FOUND: 1.5" Brass in conc., no markings.
3. DESCRIPTION OF MONUMENT ESTABLISHED BY YOU TO PERPETUATE THE LOCATION OF THIS POINT: COORDINATES BASED ON COLORADO STATE PLANE, CENTRAL ZONE, CF (5500) = 0.999742798
GRID N, 1669001.57 GROUND N, 1669430.95
E, 3223280.12 E, 3224109.36
MON. EL, 5669.57 (NAVD 88)
4. SKETCH SHOWING RELATIVE LOCATION OF MONUMENT, ACCESSORIES AND REFERENCE POINTS STATING WHETHER FOUND OR SET, SHOW SUPPORTING AND/OR CONTRADICTIONARY EVIDENCE WHERE APPLICABLE:


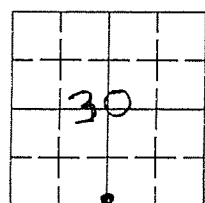


Stamping on Cap

- a. Date of field Work to Establish, Restore or Rehabilitate Monument: 8/14/05
b. Date Monument was used as a Control corner: N/A

5. CERTIFICATION
This is to certify that I was in responsible charge of the surveying work described in this record and that to the best of my knowledge the information presented herein is true and correct.
Name (Please Print): DOUGLASH. ORT III
Firm Name: ACCURATE ENGINEERING LLC
Firm Address: 350 INTERLOCKEN BLVD, ST. 160 BROOMFIELD CO 80021
Phone: 303-665-5505

6. LOCATION DIAGRAM
1" = 1 Mile



RECEIVED AT OFFICE OF THE COUNTY CLERK
COUNTY
BY:
DATE:
Record to be filled numerically by index Reference Number, then alphabetically by letter in the index reference number, then under appropriate Township, Range, and Meridian.

7. SEC 30 T 4S R 65W 6TH P.M.
COUNTY Arapahoe INDEX REF NUMBER 3-E.1
**8. SEC T R P.M.
COUNTY INDEX REF NUMBER

** To be used only for monuments located on county lines
Rev.01/05

COLORADO LAND SURVEY MONUMENT RECORD

Department of Regulatory Agencies
Board of Licensure for Professional Engineers and Professional Land Surveyors
1560 Broadway, Suite 1350, Denver, CO 80202
Phone (303) 894-7788 & Fax (303) 894-7790 & TTY Dial 711 for Relay Colorado

REPORT ONE MONUMENT ONLY ON THIS FORM - REPRODUCTION OF THIS FORM IS AUTHORIZED
All items to be filled in by the Land Surveyor using PERMANENT BLACK LETTERING and lines which can be reproduced

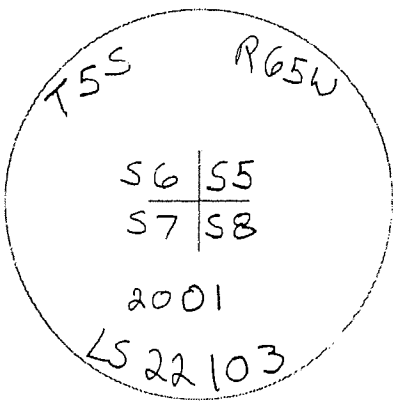
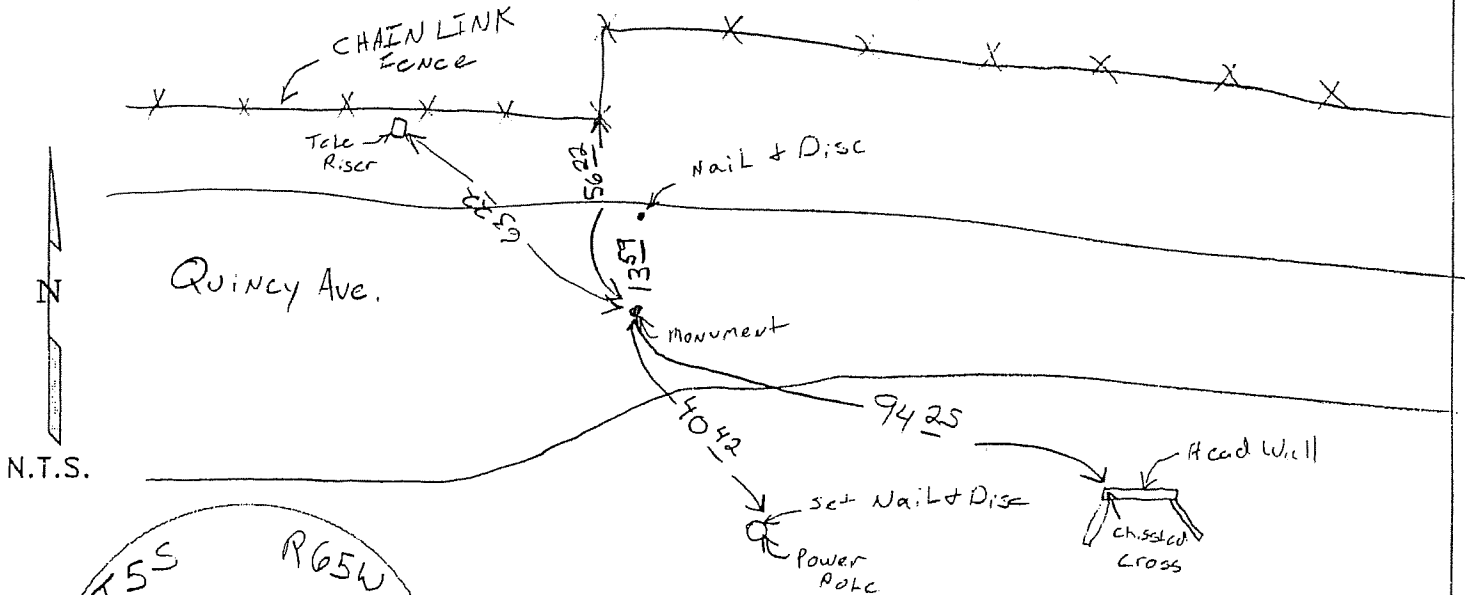
1. TYPE OF MONUMENT: [] SECTION CORNER [] QUARTER CORNER [] BENCH MARK [X] OTHER Monument MUC-7

2. DESCRIPTION AND DATE OF MONUMENT FOUND:

3.5" Alum in Range Box 0.40' Below Road Surface

3. DESCRIPTION OF MONUMENT ESTABLISHED BY YOU TO PERPETUATE THE LOCATION OF THIS POINT:
COORDINATES BASED ON COLORADO STATE PLANE, CENTRAL ZONE CF(5500)=0.999742798.
GRID N. 1658389.23 GROUND N. 1658815.88
E. 3225930.79 E. 3226760.72
MON EL. 5782.46 Ground ELEV = 5782.80 (NAVD 88)

4. SKETCH SHOWING RELATIVE LOCATION OF MONUMENT, ACCESSORIES AND REFERENCE POINTS STATING WHETHER FOUND OR SET, SHOW SUPPORTING AND/OR CONTRADICTIONARY EVIDENCE WHERE APPLICABLE:



Stamping on Cap

a. Date of field Work to Establish, Restore or Rehabilitate Monument: 8/14/05

b. Date Monument was used as a Control corner: N/A


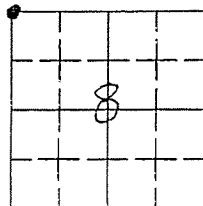
5. CERTIFICATION

This is to certify that I was in responsible charge of the surveying work described in this record and that to the best of my knowledge the information presented herein is true and correct.

Name (Please Print): DOUGLAS H. ORT III
Firm Name: ACCURATE ENGINEERING LLC
Firm Address: 350 INTERLOCKEN BLVD, ST. 160 BROOMFIELD CO 80021
Phone: 303-665-5505

6. LOCATION DIAGRAM

1" = 1 Mile



● = Location of Monument Signature/Date through Seal

7. SEC 8 T 55 R 65 W, 6TH P.M. COUNTY ARAPAHOE INDEX REF NUMBER 5-V

**8. SEC _____ T _____ R _____ P.M. COUNTY _____ INDEX REF NUMBER _____

** To be used only for monuments located on county lines

RECEIVED AT OFFICE OF THE COUNTY CLERK _____ COUNTY
BY: _____
DATE: _____
Record to be filed numerically by Index Reference Number, then alphabetically by letter in the Index reference number, then under appropriate Township, Range, and Meridian.

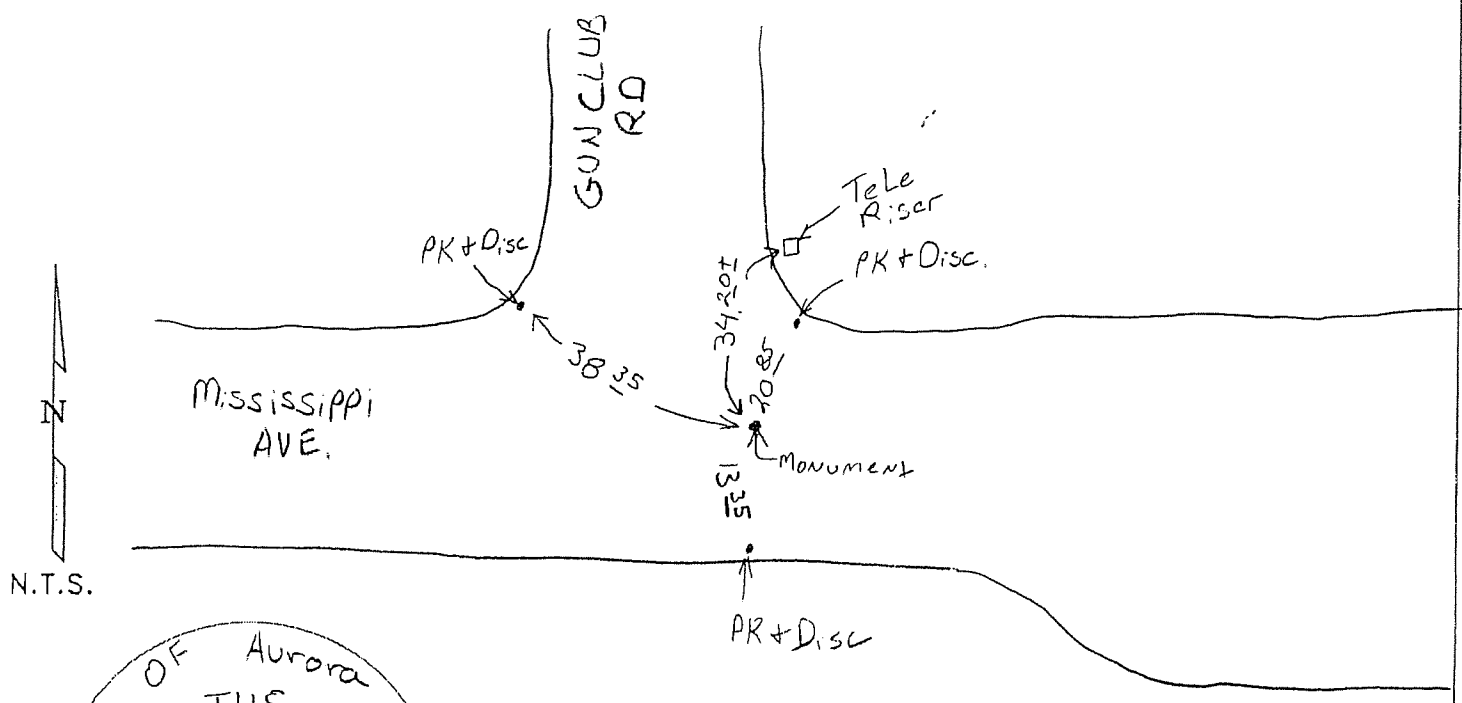
733

COLORADO LAND SURVEY MONUMENT RECORD

Department of Regulatory Agencies
Board of Licensure for Professional Engineers and Professional Land Surveyors
1560 Broadway, Suite 1350, Denver, CO 80202
Phone (303) 894-7788 & Fax (303) 894-7790 & TTY Dial 711 for Relay Colorado

REPORT ONE MONUMENT ONLY ON THIS FORM - REPRODUCTION OF THIS FORM IS AUTHORIZED
All items to be filled in by the Land Surveyor using **PERMANENT BLACK LETTERING** and lines which can be reproduced

1. TYPE OF MONUMENT: SECTION CORNER QUARTER CORNER BENCH MARK OTHER Monument
MUC-3
2. DESCRIPTION AND DATE OF MONUMENT FOUND:
3.0" Brass IN RANGE Box 1.6' Below Road Surface
3. DESCRIPTION OF MONUMENT ESTABLISHED BY YOU TO PERPETUATE THE LOCATION OF THIS POINT:
COORDINATES BASED ON COLORADO STATE PLANE CENTRAL ZONE.
GRID N 1679554.53 GROUND N 1679986.63
E 3220569.86 E 3221398.41
MON. ELEV 5577.34' (NAVD 88) COMBINED FACTOR (5500) = 0.999742798
4. SKETCH SHOWING RELATIVE LOCATION OF MONUMENT, ACCESSORIES AND REFERENCE POINTS STATING WHETHER FOUND OR SET, SHOW SUPPORTING AND/OR CONTRADICTORY EVIDENCE WHERE APPLICABLE:



CITY OF Aurora
T4S
13 | 18
24 | 19
R66W R65W 1983
LS 16848

Stamping on Cap

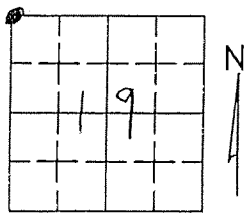
5. CERTIFICATION

This is to certify that I was in responsible charge of the surveying work described in this record and that to the best of my knowledge the information presented herein is true and correct.

Name (Please Print): DOUGLAS H. ORT III
 Firm Name: ACCURATE ENG SURV LLC
 Firm Address: 350 INTERLOCKEN BLVD, ST. 160
BROOMFIELD CO 80021
 Phone: 303-665-5505

6. LOCATION DIAGRAM

1" = 1 Mile



10/25/05

- a. Date of field Work to Establish, Restore or Rehabilitate Monument: 8/14/05
- b. Date Monument was used as a Control corner: N/A

(Surveyor, do not fill in)

RECEIVED AT OFFICE OF THE COUNTY CLERK
 _____ COUNTY

BY: _____
 DATE: _____
 Record to be filed numerically by Index Reference Number, then alphabetically by letter in the index reference number, then under appropriate Township, Range, and Meridian.

7. SEC 19 T 4S R 65W 6TH P.M.
 COUNTY ARAPAHOE INDEX REF NUMBER 1-N

**8. SEC _____ T _____ R _____ P.M.
 COUNTY _____ INDEX REF NUMBER _____

** To be used only for monuments located on county lines
 Rev. 01/05

734

COLORADO LAND SURVEY MONUMENT RECORD

Department of Regulatory Agencies
Board of Registration for Professional Engineers and Professional Land Surveyors
1560 Broadway, Suite 1370, Denver, CO 80202
Phone (303) 894-7788 * Fax (303) 894-7790 * TDD (303) 894-2900X833

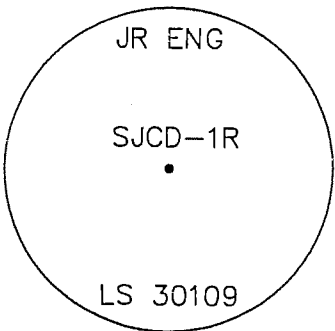
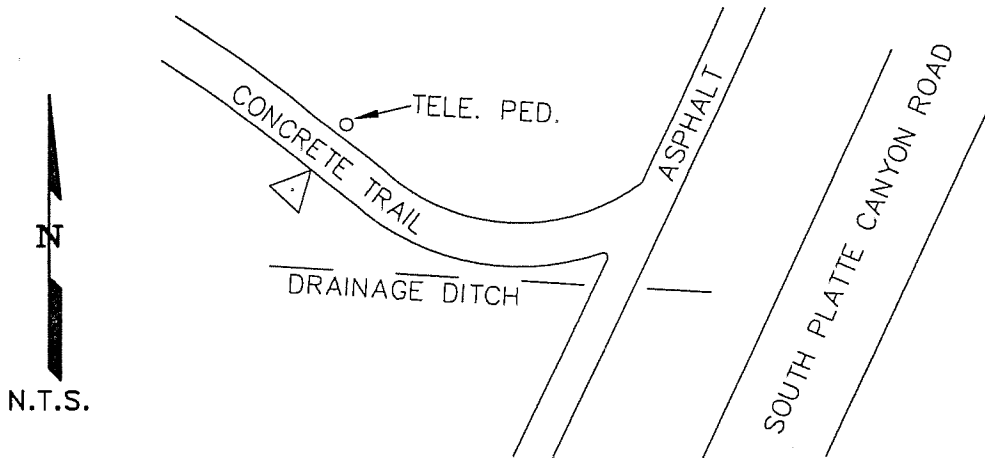
REPORT ONE MONUMENT ONLY ON THIS FORM - REPRODUCTION OF THIS FORM IS AUTHORIZED
All items to be filled in by the Land Surveyor using **PERMANENT BLACK LETTERING** and lines which can be reproduced

1. TYPE OF MONUMENT: SECTION CORNER QUARTER CORNER BENCH MARK OTHER _____

2. DESCRIPTION OF MONUMENT FOUND:
NONE

3. DESCRIPTION OF MONUMENT ESTABLISHED BY YOU TO PERPETUATE THE LOCATION OF THIS POINT:
SET 31/4" ALUMINUM CAP ON BERNTSEN SECURITY ROD 0.3' BEHIND EDGE OF CONCRETE TRAIL AND STAMPED AS SHOWN BELOW

4. SKETCH SHOWING RELATIVE LOCATION OF MONUMENT, ACCESSORIES AND REFERENCE POINTS STATING WHETHER FOUND OR SET, SHOW SUPPORTING AND/OR CONTRADICTORY EVIDENCE WHERE APPLICABLE:



MODIFIED SP COORD TO AVERAGE 5500'
N 1634899.82 ELEV.=5424.78
E 3125910.75 COMB. FACTOR = 0.9997108

5. CERTIFICATION

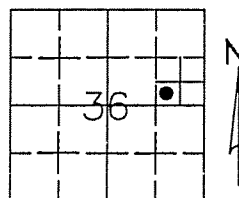
This is to certify that I was in responsible charge of the surveying work described in this record and that to the best of my knowledge the information presented herein is true and correct.

Name (Please Print): ROBERT B. MICHELSON
Firm Name: JR ENGINEERING, LLC
Firm Address: 6020 GREENWOOD PLAZA BLVD.
ENGLEWOOD, CO. 80111
Phone: 303-740-9393

Stamping on Cap

- a. Date of field Work to Establish, Restore or Rehabilitate Monument: 8/27/03
- b. Date Monument was used as Control: 8/27/03

6. LOCATION DIAGRAM 1" = 1 Mile



● = Location of Monument Signature/Date through Seal

7. SEC 36 T 5S R 69W , 6 P.M.
COUNTY JEFFERSON INDEX REF NUMBER 24.2-C.3

**8. SEC _____ T _____ R _____ , _____ P.M.
COUNTY _____ INDEX REF NUMBER _____

** To be used only for monuments located on county lines

(Do not fill in)

RECEIVED AT OFFICE OF THE COUNTY CLERK _____ COUNTY

BY: _____

DATE: _____

Record to be filed by Index Reference Number Numerically, then Alphabetically, under appropriate Township, Range, and Meridian.

735

COLORADO LAND SURVEY MONUMENT RECORD

Department of Regulatory Agencies
Board of Registration for Professional Engineers and Professional Land Surveyors
1560 Broadway, Suite 1370, Denver, CO 80202
Phone (303) 894-7788 * Fax (303) 894-7790 * TDD (303) 894-2900X833

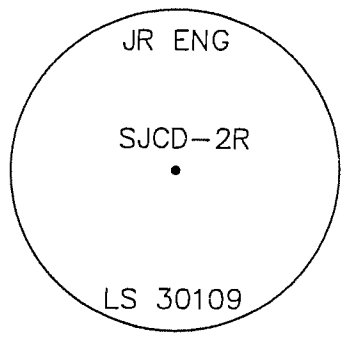
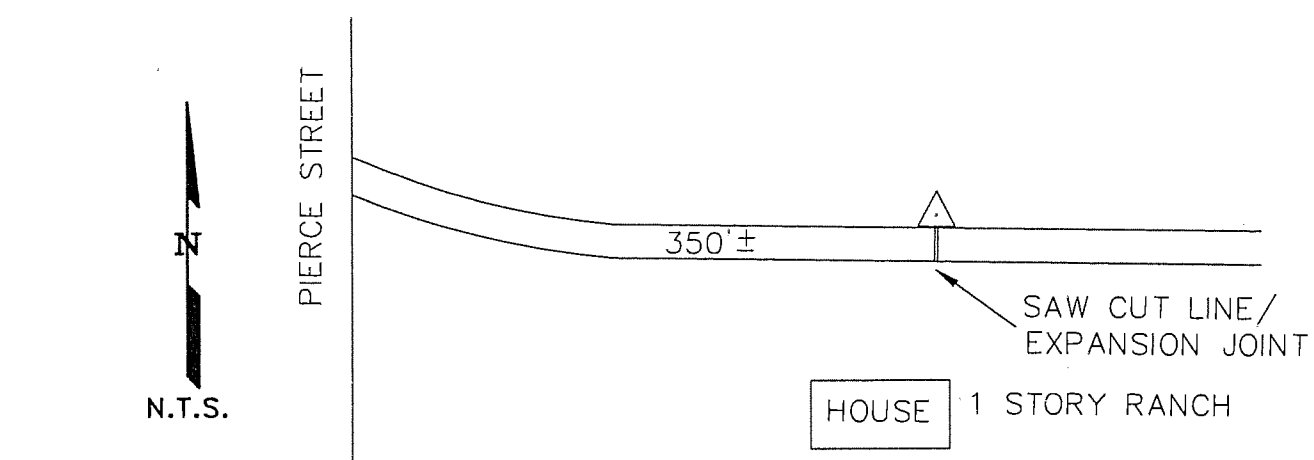
REPORT ONE MONUMENT ONLY ON THIS FORM - REPRODUCTION OF THIS FORM IS AUTHORIZED
All items to be filled in by the Land Surveyor using **PERMANENT BLACK LETTERING** and lines which can be reproduced

1. TYPE OF MONUMENT: SECTION CORNER QUARTER CORNER BENCH MARK OTHER _____

2. DESCRIPTION OF MONUMENT FOUND:
NONE

3. DESCRIPTION OF MONUMENT ESTABLISHED BY YOU TO PERPETUATE THE LOCATION OF THIS POINT:
SET 3 1/4" ALUMINUM CAP ON BERNTSEN SECURITY ROD 0.3' NORTH OF WALK AND STAMPED AS SHOWN BELOW

4. SKETCH SHOWING RELATIVE LOCATION OF MONUMENT, ACCESSORIES AND REFERENCE POINTS STATING WHETHER FOUND OR SET, SHOW SUPPORTING AND/OR CONTRADICTORY EVIDENCE WHERE APPLICABLE:



MODIFIED SP COORD TO AVERAGE 5500'
N 1634231.87 ELEV.=5475.79
E 3121782.89 COMB. FACTOR = 0.9997108

5. CERTIFICATION
This is to certify that I was in responsible charge of the surveying work described in this record and that to the best of my knowledge the information presented herein is true and correct.

Name (Please Print): ROBERT B. MICHELSON
Firm Name: JR ENGINEERING, LLC
Firm Address: 6020 GREENWOOD PLAZA BLVD.
ENGLEWOOD, CO. 80111
Phone: 303-740-9393

Stamping on Cap
a. Date of field Work to Establish, Restore or Rehabilitate Monument: 8/27/03
b. Date Monument was used as Control: 8/27/03

(Do not fill in)

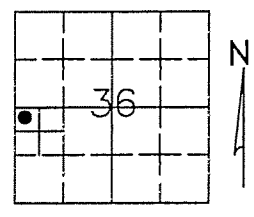
RECEIVED AT OFFICE OF THE COUNTY CLERK
_____ COUNTY

BY: _____

DATE: _____

Record to be filed by Index Reference Number
Numerically, then Alphabetically, under
appropriate Township, Range, and Meridian.

6. LOCATION DIAGRAM
1" = 1 Mile



7. SEC 36 T 5S R 69W . 6 P.M.
COUNTY JEFFERSON INDEX REF NUMBER 21.2-8.7

**8. SEC _____ T _____ R _____ P.M.
COUNTY _____ INDEX REF NUMBER _____

** To be used only for monuments located on county lines

736

COLORADO LAND SURVEY MONUMENT RECORD

Department of Regulatory Agencies
Board of Registration for Professional Engineers and Professional Land Surveyors
1560 Broadway, Suite 1370, Denver, CO 80202
Phone (303) 894-7788 * Fax (303) 894-7790 * TDD (303) 894-2900X833

REPORT ONE MONUMENT ONLY ON THIS FORM - REPRODUCTION OF THIS FORM IS AUTHORIZED
All items to be filled in by the Land Surveyor using PERMANENT BLACK LETTERING and lines which can be reproduced

1. TYPE OF MONUMENT: SECTION CORNER QUARTER CORNER BENCH MARK OTHER _____

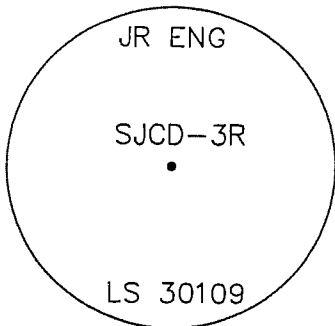
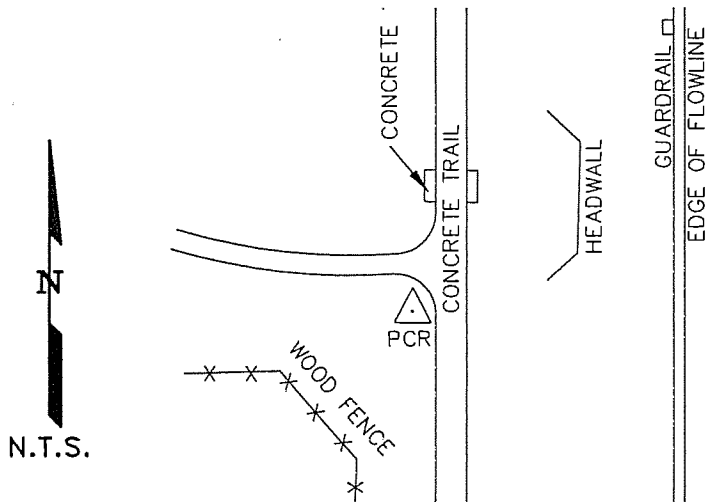
2. DESCRIPTION OF MONUMENT FOUND:

NONE

3. DESCRIPTION OF MONUMENT ESTABLISHED BY YOU TO PERPETUATE THE LOCATION OF THIS POINT:

SET 3 1/4" ALUMINUM CAP ON BERNTSEN SECURITY ROD 0.3' FROM THE WEST EDGE OF CONCRETE TRAIL AT PCR AND STAMPED AS SHOWN BELOW

4. SKETCH SHOWING RELATIVE LOCATION OF MONUMENT, ACCESSORIES AND REFERENCE POINTS STATING WHETHER FOUND OR SET, SHOW SUPPORTING AND/OR CONTRADICTORY EVIDENCE WHERE APPLICABLE:



MODIFIED SP COORD TO AVERAGE 5500'
N 1634507.77 ELEV.=5529.96
E 3118250.90 COMB. FACTOR = 0.9997108

5. CERTIFICATION

This is to certify that I was in responsible charge of the surveying work described in this record and that to the best of my knowledge the information presented herein is true and correct.

Name (Please Print): ROBERT B. MICHELSON

Firm Name: JR ENGINEERING, LLC

Firm Address: 6020 GREENWOOD PLAZA BLVD.
ENGLEWOOD, CO. 80111

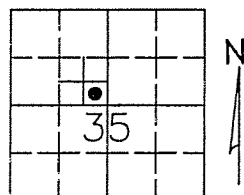
Phone: 303-740-9393

Stamping on Cap

a. Date of field Work to Establish, Restore or Rehabilitate Monument: 8/27/03

b. Date Monument was used as Control: 8/27/03

6. LOCATION DIAGRAM 1" = 1 Mile



● = Location of Monument Signature/Date through Seal

7. SEC 35 T 5S R 69W, 6 P.M.
COUNTY JEFFERSON INDEX REF NUMBER 18.7-C.2

**8. SEC _____ T _____ R _____, _____ P.M.
COUNTY _____ INDEX REF NUMBER _____

** To be used only for monuments located on county lines

(Do not fill in)

RECEIVED AT OFFICE OF THE COUNTY CLERK
_____ COUNTY

BY: _____

DATE: _____

Record to be filed by Index Reference Number
Numerically, then Alphabetically, under
appropriate Township, Range, and Meridian.

COLORADO LAND SURVEY MONUMENT RECORD

Department of Regulatory Agencies
Board of Registration for Professional Engineers and Professional Land Surveyors
1560 Broadway, Suite 1370, Denver, CO 80202
Phone (303) 894-7788 * Fax (303) 894-7790 * TDD (303) 894-2900X833

REPORT ONE MONUMENT ONLY ON THIS FORM - REPRODUCTION OF THIS FORM IS AUTHORIZED
All items to be filled in by the Land Surveyor using PERMANENT BLACK LETTERING and lines which can be reproduced

1. TYPE OF MONUMENT: [] SECTION CORNER [x] QUARTER CORNER [x] BENCH MARK [] OTHER _____

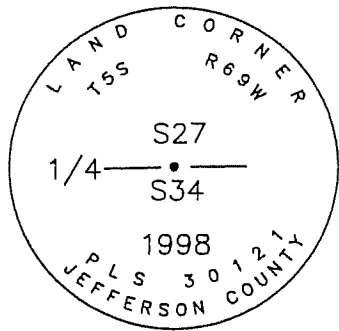
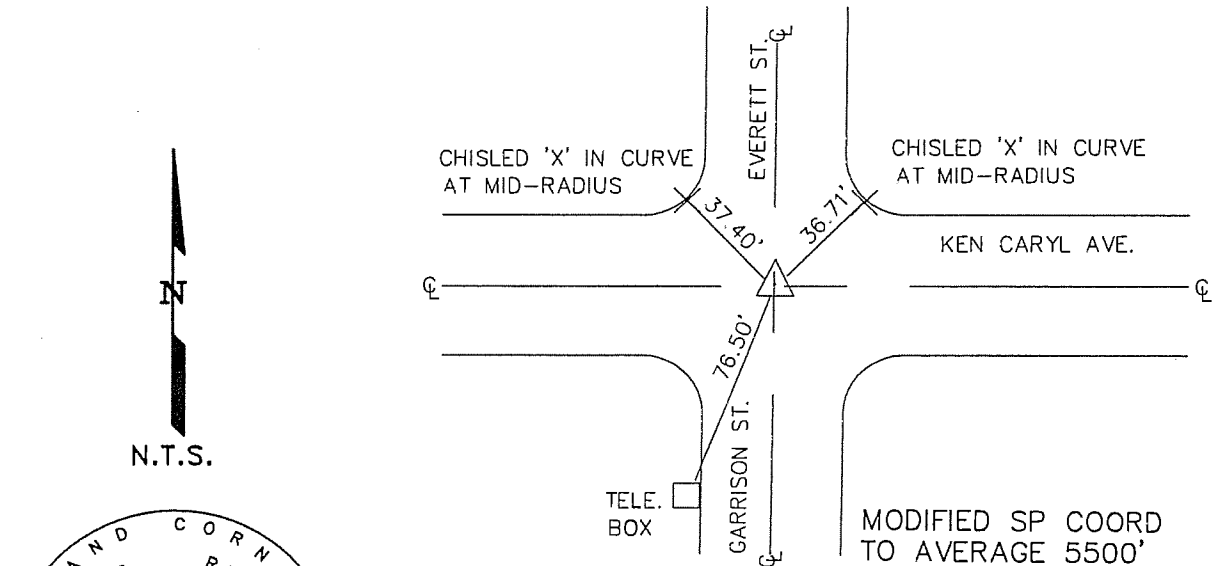
2. DESCRIPTION OF MONUMENT FOUND:

FOUND 2 1/2" ALUMINUM CAP IN RANGE BOX AT INTERSECTION KEN CARYL AVENUE AND GARRISON STREET AND SOUTH EVERETT STREET AND STAMPED AS SHOWN BELOW

3. DESCRIPTION OF MONUMENT ESTABLISHED BY YOU TO PERPETUATE THE LOCATION OF THIS POINT:

SEE SKETCH FOR TIES

4. SKETCH SHOWING RELATIVE LOCATION OF MONUMENT, ACCESSORIES AND REFERENCE POINTS STATING WHETHER FOUND OR SET, SHOW SUPPORTING AND/OR CONTRADICTORY EVIDENCE WHERE APPLICABLE:



N 1637116.23
E 3113417.60
5.

ELEV. = 5623.73
COMB. FACTOR = 0.9997108
CERTIFICATION

This is to certify that I was in responsible charge of the surveying work described in this record and that to the best of my knowledge the information presented herein is true and correct.

Name (Please Print): JAMES H. LUKE

Firm Name: JR ENGINEERING, LLC

Firm Address: 6020 GREENWOOD PLAZA BLVD.

ENGLEWOOD, CO. 80111

Phone: 303-740-9393

Stamping on Cap

a. Date of field Work to Establish, Restore or Rehabilitate Monument: 8/27/03


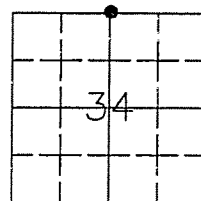
b. Date Monument was used as Control: 8/27/03

(Do not fill in)

RECEIVED AT OFFICE OF THE COUNTY CLERK
COUNTY
BY:
DATE:
Record to be filed by Index Reference Number Numerically, then Alphabetically, under appropriate Township, Range, and Meridian.

6. LOCATION DIAGRAM

1" = 1 Mile



• = Location of Monument Signature/Date through Seal

7. SEC 34 T 5S R 69W, 6TH P.M.
COUNTY JEFFERSON INDEX REF NUMBER 15-E

**8. SEC T R P.M.
COUNTY INDEX REF NUMBER

** To be used only for monuments located on county lines

COLORADO LAND SURVEY MONUMENT RECORD

Department of Regulatory Agencies
Board of Registration for Professional Engineers and Professional Land Surveyors
1560 Broadway, Suite 1370, Denver, CO 80202
Phone (303) 894-7788 * Fax (303) 894-7790 * TDD (303) 894-2900X833

REPORT ONE MONUMENT ONLY ON THIS FORM - REPRODUCTION OF THIS FORM IS AUTHORIZED
All items to be filled in by the Land Surveyor using PERMANENT BLACK LETTERING and lines which can be reproduced

1. TYPE OF MONUMENT: [] SECTION CORNER [] QUARTER CORNER [x] BENCH MARK [] OTHER _____

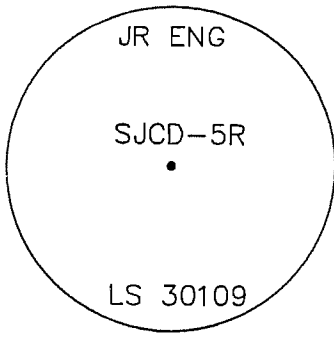
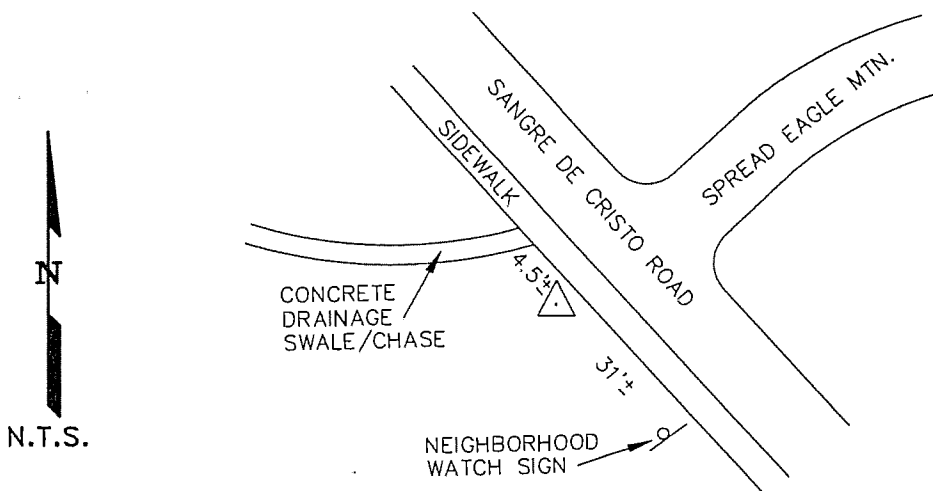
2. DESCRIPTION OF MONUMENT FOUND:

NONE

3. DESCRIPTION OF MONUMENT ESTABLISHED BY YOU TO PERPETUATE THE LOCATION OF THIS POINT:

SET 3 1/4" ALUMINUM CAP ON BERNTSEN SECURITY ROD 0.4' BEHIND WALK AND STAMPED AS SHOWN BELOW

4. SKETCH SHOWING RELATIVE LOCATION OF MONUMENT, ACCESSORIES AND REFERENCE POINTS STATING WHETHER FOUND OR SET, SHOW SUPPORTING AND/OR CONTRADICTORY EVIDENCE WHERE APPLICABLE:



MODIFIED SP COORD TO AVERAGE 5500'
N 1636320.73 ELEV.=5762.67
E 3109885.16 COMB. FACTOR = 0.9997108

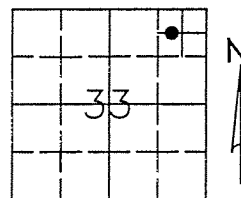
5. CERTIFICATION

This is to certify that I was in responsible charge of the surveying work described in this record and that to the best of my knowledge the information presented herein is true and correct.

Name (Please Print): ROBERT B. MICHELSON
Firm Name: JR ENGINEERING, LLC
Firm Address: 6020 GREENWOOD PLAZA BLVD.
ENGLEWOOD, CO. 80111
Phone: 303-740-9393

a. Date of field Work to Establish, Restore or Rehabilitate Monument: 8/27/03
b. Date Manument was used as Control: 8/27/03

6. LOCATION DIAGRAM
1" = 1 Mile



● = Location of Monument Signature/Date through Seal

7. SEC 33 T 5S R 69W 6 P.M.
COUNTY ARAPAHOE INDEX REF NUMBER 12.2-D.5

**8. SEC _____ T _____ R _____ P.M.
COUNTY _____ INDEX REF NUMBER _____

** To be used only for monuments located on county lines

RECEIVED AT OFFICE OF THE COUNTY CLERK _____ COUNTY
BY: _____
DATE: _____
Record to be filed by Index Reference Number Numerically, then Alphabetically, under appropriate Township, Range, and Meridian.

739

COLORADO LAND SURVEY MONUMENT RECORD

Department of Regulatory Agencies
Board of Registration for Professional Engineers and Professional Land Surveyors
1560 Broadway, Suite 1370, Denver, CO 80202
Phone (303) 894-7788 * Fax (303) 894-7790 * TDD (303) 894-2900X833

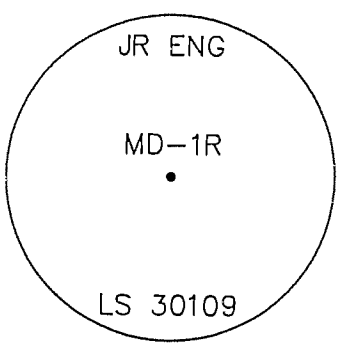
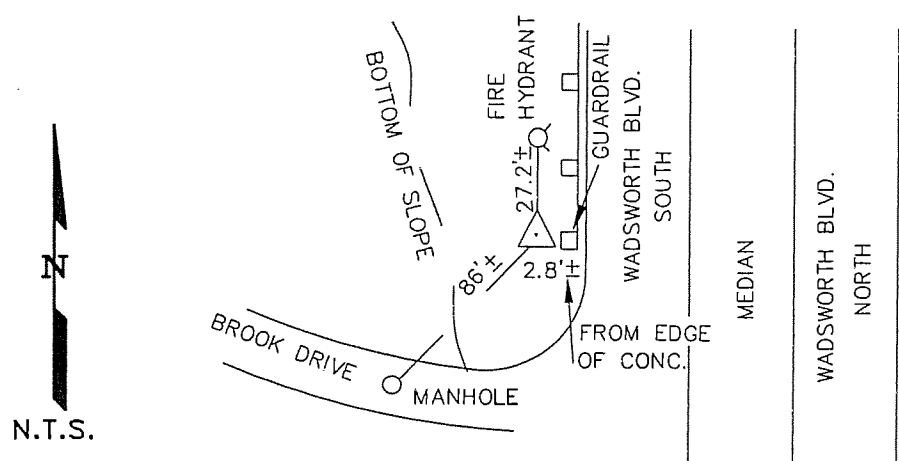
REPORT ONE MONUMENT ONLY ON THIS FORM - REPRODUCTION OF THIS FORM IS AUTHORIZED
All items to be filled in by the Land Surveyor using PERMANENT BLACK LETTERING and lines which can be reproduced

1. TYPE OF MONUMENT: [] SECTION CORNER [] QUARTER CORNER [x] BENCH MARK [] OTHER

2. DESCRIPTION OF MONUMENT FOUND:
NONE

3. DESCRIPTION OF MONUMENT ESTABLISHED BY YOU TO PERPETUATE THE LOCATION OF THIS POINT:
SET 3 1/4" ALUMINUM CAP ON BERNTSEN SECURITY ROD
AND STAMPED AS SHOWN BELOW

4. SKETCH SHOWING RELATIVE LOCATION OF MONUMENT, ACCESSORIES AND REFERENCE POINTS STATING WHETHER FOUND OR SET, SHOW SUPPORTING AND/OR CONTRADICTORY EVIDENCE WHERE APPLICABLE:



MODIFIED SP COORD TO AVERAGE 5500'
N 1629896.27 ELEV.=5530.37
E 3118498.32 COMB. FACTOR = 0.9997108

5.

This is to certify that I was in responsible charge of the surveying work described in this record and that to the best of my knowledge the information presented herein is true and correct.

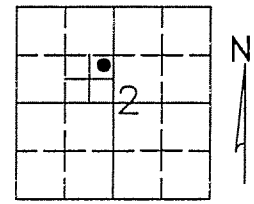
Name (Please Print): ROBERT B. MICHELSON
Firm Name: JR ENGINEERING, LLC
Firm Address: 6020 GREENWOOD PLAZA BLVD.
ENGLEWOOD, CO. 80111
Phone: 303-740-9393

Stamping on Cap

a. Date of field Work to Establish, Restore or Rehabilitate Monument: 8/27/03
b. Date Monument was used as Control: 8/27/03

6.

LOCATION DIAGRAM
1" = 1 Mile



RECEIVED AT OFFICE OF THE COUNTY CLERK
BY:
DATE:
Record to be filed by Index Reference Number Numerically, then Alphabetically, under appropriate Township, Range, and Meridian.

7. SEC 2 T 6S R 69W 6 P.M.
COUNTY JEFFERSON INDEX REF NUMBER 18.7-X.7
**8. SEC T R P.M.
COUNTY INDEX REF NUMBER

** To be used only for monuments located on county lines
Rev.02/00

740

COLORADO LAND SURVEY MONUMENT RECORD

Department of Regulatory Agencies
Board of Registration for Professional Engineers and Professional Land Surveyors
1560 Broadway, Suite 1370, Denver, CO 80202
Phone (303) 894-7788 * Fax (303) 894-7790 * TDD (303) 894-2900X833

REPORT ONE MONUMENT ONLY ON THIS FORM - REPRODUCTION OF THIS FORM IS AUTHORIZED
All items to be filled in by the Land Surveyor using PERMANENT BLACK LETTERING and lines which can be reproduced

1. TYPE OF MONUMENT: [] SECTION CORNER [] QUARTER CORNER [x] BENCH MARK [] OTHER_____

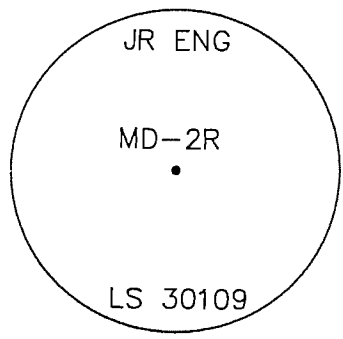
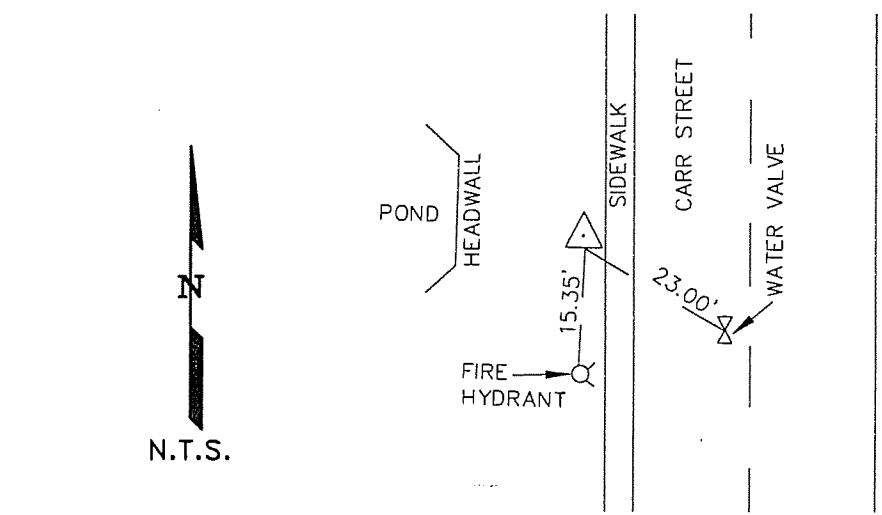
2. DESCRIPTION OF MONUMENT FOUND:

NONE

3. DESCRIPTION OF MONUMENT ESTABLISHED BY YOU TO PERPETUATE THE LOCATION OF THIS POINT:

SET 3 1/4" ALUMINUM CAP ON BERNTSEN SECURITY ROD 0.3' BEHIND SIDEWALK AND STAMPED AS SHOWN BELOW

4. SKETCH SHOWING RELATIVE LOCATION OF MONUMENT, ACCESSORIES AND REFERENCE POINTS STATING WHETHER FOUND OR SET, SHOW SUPPORTING AND/OR CONTRADICTORY EVIDENCE WHERE APPLICABLE:



5. MODIFIED SP COORD TO AVERAGE 5500'
N 1629038.76 ELEV.=5568.94
E 3115837.12 COMB. FACTOR = 0.9997108
CERTIFICATION

This is to certify that I was in responsible charge of the surveying work described in this record and that to the best of my knowledge the information presented herein is true and correct.

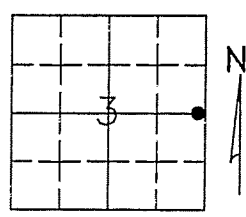
Name (Please Print): ROBERT B. MICHELSON
Firm Name: JR ENGINEERING, LLC
Firm Address: 6020 GREENWOOD PLAZA BLVD.
ENGLEWOOD, CO. 80111
Phone: 303-740-9393

Stamping on Cap

- a. Date of field Work to Establish, Restore or Rehabilitate Monument: 8/27/03
b. Date Monument was used as Control: 8/27/03

(Do not fill in)
RECEIVED AT OFFICE OF THE COUNTY CLERK
BY:
DATE:
Record to be filed by Index Reference Number Numerically, then Alphabetically, under appropriate Township, Range, and Meridian.

6. LOCATION DIAGRAM
1" = 1 Mile



7. SEC 3 T 6S R 69W, 6 P.M.
COUNTY JEFFERSON INDEX REF NUMBER 17-X
**8. SEC T R, P.M.
COUNTY INDEX REF NUMBER

** To be used only for monuments located on county lines
Rev.02/00

741

COLORADO LAND SURVEY MONUMENT RECORD

Department of Regulatory Agencies
Board of Registration for Professional Engineers and Professional Land Surveyors
1560 Broadway, Suite 1370, Denver, CO 80202
Phone (303) 894-7788 * Fax (303) 894-7790 * TDD (303) 894-2900X833

REPORT ONE MONUMENT ONLY ON THIS FORM - REPRODUCTION OF THIS FORM IS AUTHORIZED
All items to be filled in by the Land Surveyor using **PERMANENT BLACK LETTERING** and lines which can be reproduced

1. TYPE OF MONUMENT: SECTION CORNER QUARTER CORNER BENCH MARK OTHER _____

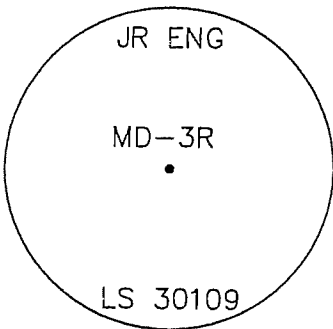
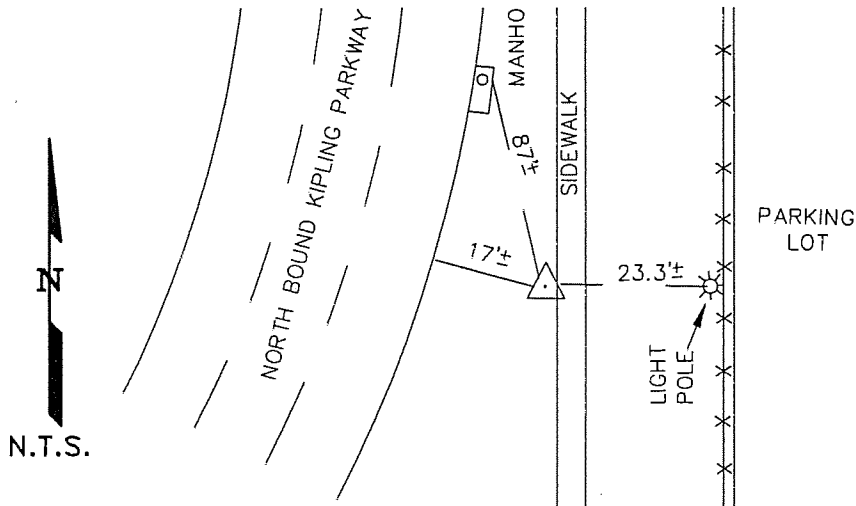
2. DESCRIPTION OF MONUMENT FOUND:

NONE

3. DESCRIPTION OF MONUMENT ESTABLISHED BY YOU TO PERPETUATE THE LOCATION OF THIS POINT:

SET 3 1/4" ALUMINUM CAP ON BERNTSEN SECURITY ROD 0.2' WEST OF
SIDEWALK AND STAMPED AS SHOWN BELOW

4. SKETCH SHOWING RELATIVE LOCATION OF MONUMENT, ACCESSORIES AND REFERENCE POINTS STATING
WHETHER FOUND OR SET, SHOW SUPPORTING AND/OR CONTRADICTIONARY EVIDENCE WHERE APPLICABLE:



MODIFIED SP COORD TO AVERAGE 5500'
N 1630207.64 ELEV.=5665.17
E 3110941.13 COMB. FACTOR = 0.9997108
5. CERTIFICATION

This is to certify that I was in responsible charge of the surveying work described in this record and that to the best of my knowledge the information presented herein is true and correct.

Name (Please Print): ROBERT B. MICHELSON
Firm Name: JR ENGINEERING, LLC
Firm Address: 6020 GREENWOOD PLAZA BLVD.
ENGLEWOOD, CO. 80111
Phone: 303-740-9393

Stamping on Cap

- a. Date of field Work to Establish, Restore or Rehabilitate Monument: 8/27/03
- b. Date Monument was used as Control: 8/27/03

(Do not fill in)

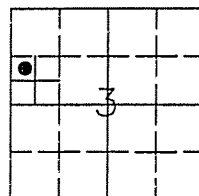
RECEIVED AT OFFICE OF THE COUNTY CLERK
_____ COUNTY

BY: _____

DATE: _____

Record to be filed by Index Reference Number
Numerically, then Alphabetically, under
appropriate Township, Range, and Meridian.

6. LOCATION DIAGRAM
1" = 1 Mile



● = Location of Monument Signature/Date through Seal

7. SEC 3 T 6S R 69W, 6 P.M.
COUNTY JEFFERSON INDEX REF NUMBER 13.3-X.7

**8. SEC _____ T _____ R _____, _____ P.M.
COUNTY _____ INDEX REF NUMBER _____

** To be used only for monuments located on county lines

742

COLORADO LAND SURVEY MONUMENT RECORD

Department of Regulatory Agencies
Board of Registration for Professional Engineers and Professional Land Surveyors
1560 Broadway, Suite 1370, Denver, CO 80202
Phone (303) 894-7788 * Fax (303) 894-7790 * TDD (303) 894-2900X833

REPORT ONE MONUMENT ONLY ON THIS FORM - REPRODUCTION OF THIS FORM IS AUTHORIZED
All items to be filled in by the Land Surveyor using **PERMANENT BLACK LETTERING** and lines which can be reproduced

1. TYPE OF MONUMENT: SECTION CORNER QUARTER CORNER BENCH MARK OTHER _____

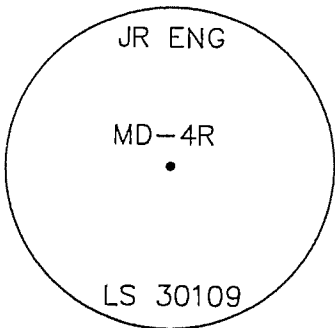
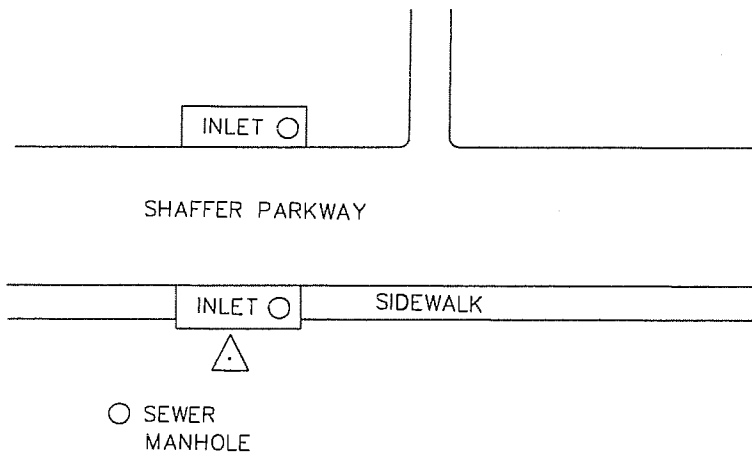
2. DESCRIPTION OF MONUMENT FOUND:

NONE

3. DESCRIPTION OF MONUMENT ESTABLISHED BY YOU TO PERPETUATE THE LOCATION OF THIS POINT:

SET 3 1/4" ALUMINUM CAP ON BERNTSEN SECURITY ROD 0.4' BEHIND INLET AND STAMPED AS SHOWN BELOW

4. SKETCH SHOWING RELATIVE LOCATION OF MONUMENT, ACCESSORIES AND REFERENCE POINTS STATING WHETHER FOUND OR SET, SHOW SUPPORTING AND/OR CONTRADICTORY EVIDENCE WHERE APPLICABLE:



Stamping on Cap

MODIFIED SP COORD TO AVERAGE 5500'
N 1632336.81 ELEV.=5746.28
E 3106561.10 COMB. FACTOR = 0.9997108

5. CERTIFICATION

This is to certify that I was in responsible charge of the surveying work described in this record and that to the best of my knowledge the information presented herein is true and correct.

Name (Please Print): ROBERT B. MICHELSON

Firm Name: JR ENGINEERING, LLC

Firm Address: 6020 GREENWOOD PLAZA BLVD.


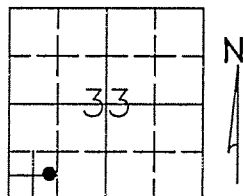
ENGLEWOOD, CO. 80111

Phone: 303-740-9393

a. Date of field Work to Establish, Restore or Rehabilitate Monument: 8/27/03

b. Date Monument was used as Control: 8/27/03

6. LOCATION DIAGRAM
1" = 1 Mile



● = Location of Monument Signature/Date through Seal

7. SEC 33 T 6S R 69W, 6 P.M.
COUNTY JEFFERSON INDEX REF NUMBER 9.8-A.5

**8. SEC _____ T _____ R _____, _____ P.M.
COUNTY _____ INDEX REF NUMBER _____

** To be used only for monuments located on county lines

(Do not fill in)

RECEIVED AT OFFICE OF THE COUNTY CLERK
_____ COUNTY

BY: _____
DATE: _____

Record to be filed by Index Reference Number
Numerically, then Alphabetically, under
appropriate Township, Range, and Meridian.

743

COLORADO LAND SURVEY MONUMENT RECORD

Department of Regulatory Agencies
Board of Registration for Professional Engineers and Professional Land Surveyors
1560 Broadway, Suite 1370, Denver, CO 80202
Phone (303) 894-7788 * Fax (303) 894-7790 * TDD (303) 894-2900X833

REPORT ONE MONUMENT ONLY ON THIS FORM - REPRODUCTION OF THIS FORM IS AUTHORIZED
All items to be filled in by the Land Surveyor using *PERMANENT BLACK LETTERING* and lines which can be reproduced

1. TYPE OF MONUMENT: SECTION CORNER QUARTER CORNER BENCH MARK OTHER _____

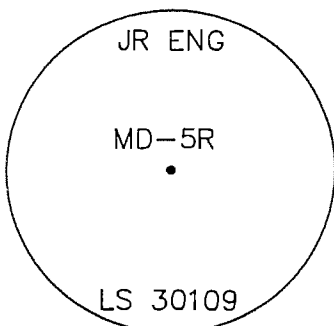
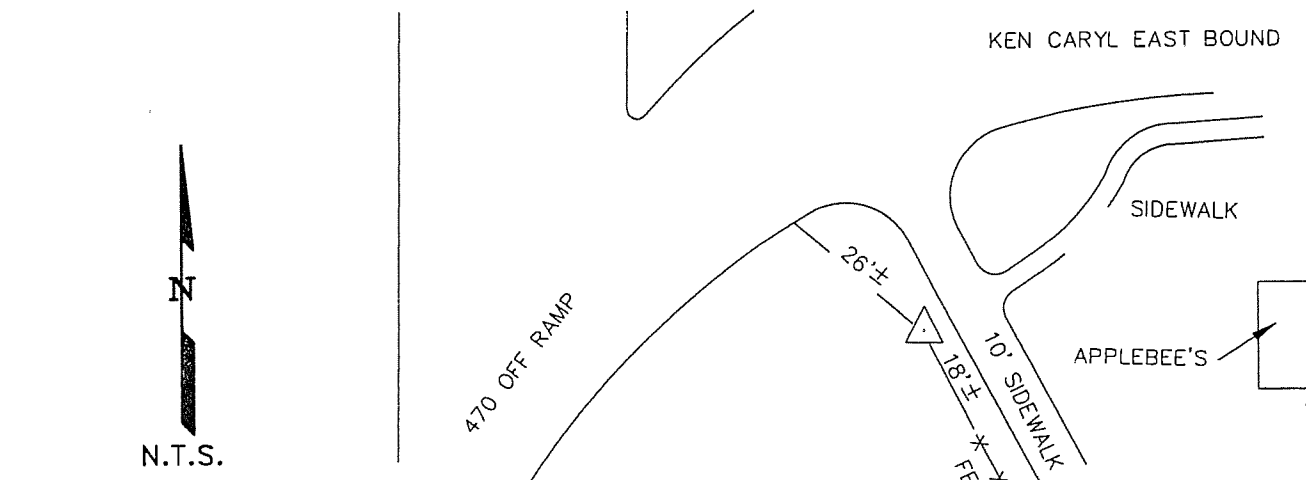
2. DESCRIPTION OF MONUMENT FOUND:

NONE

3. DESCRIPTION OF MONUMENT ESTABLISHED BY YOU TO PERPETUATE THE LOCATION OF THIS POINT:

SET 3 1/4" ALUMINUM CAP ON BERNTSEN SECURITY ROD 5.5' OFF EDGE OF WALK AT CENTERLINE OF WALK FROM NORTHEAST AND STAMPED AS SHOWN BELOW

4. SKETCH SHOWING RELATIVE LOCATION OF MONUMENT, ACCESSORIES AND REFERENCE POINTS STATING WHETHER FOUND OR SET, SHOW SUPPORTING AND/OR CONTRADICTORY EVIDENCE WHERE APPLICABLE:



MODIFIED SP COORD TO AVERAGE 5500'
N 1636260.19 ELEV.=5875.67
E 3102183.64 COMB. FACTOR = 0.9997108

5. CERTIFICATION

This is to certify that I was in responsible charge of the surveying work described in this record and that to the best of my knowledge the information presented herein is true and correct.

Name (Please Print): ROBERT B. MICHELSON

Firm Name: JR ENGINEERING, LLC

Firm Address: 6020 GREENWOOD PLAZA BLVD.
ENGLEWOOD, CO. 80111

Phone: 303-740-9393

Stamping on Cap

a. Date of field Work to Establish, Restore or Rehabilitate Monument: 8/27/03

b. Date Monument was used as Control: 8/27/03

(Do not fill in)

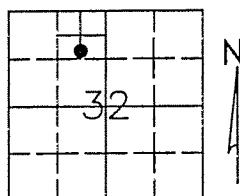
RECEIVED AT OFFICE OF THE COUNTY CLERK
_____ COUNTY

BY: _____
DATE: _____

Record to be filed by Index Reference Number
Numerically, then Alphabetically, under
appropriate Township, Range, and Meridian.

6. LOCATION DIAGRAM

1" = 1 Mile



● = Location of Monument Signature/Date through Seal

7. SEC 32 T 6S R 69W, 6 P.M.
COUNTY JEFFERSON INDEX REF NUMBER 6.5-D.2

**8. SEC _____ T _____ R _____, _____ P.M.
COUNTY _____ INDEX REF NUMBER _____

** To be used only for monuments located on county lines

744

COLORADO LAND SURVEY MONUMENT RECORD

Department of Regulatory Agencies
Board of Registration for Professional Engineers and Professional Land Surveyors
1560 Broadway, Suite 1370, Denver, CO 80202
Phone (303) 894-7788 * Fax (303) 894-7790 * TDD (303) 894-2900XB33

REPORT ONE MONUMENT ONLY ON THIS FORM - REPRODUCTION OF THIS FORM IS AUTHORIZED
All items to be filled in by the Land Surveyor using **PERMANENT BLACK LETTERING** and lines which can be reproduced

1. TYPE OF MONUMENT: SECTION CORNER QUARTER CORNER BENCH MARK OTHER_____

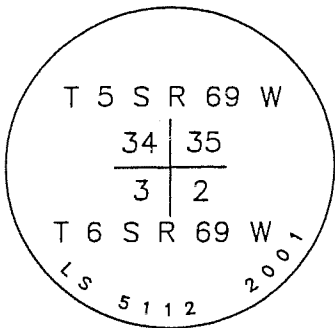
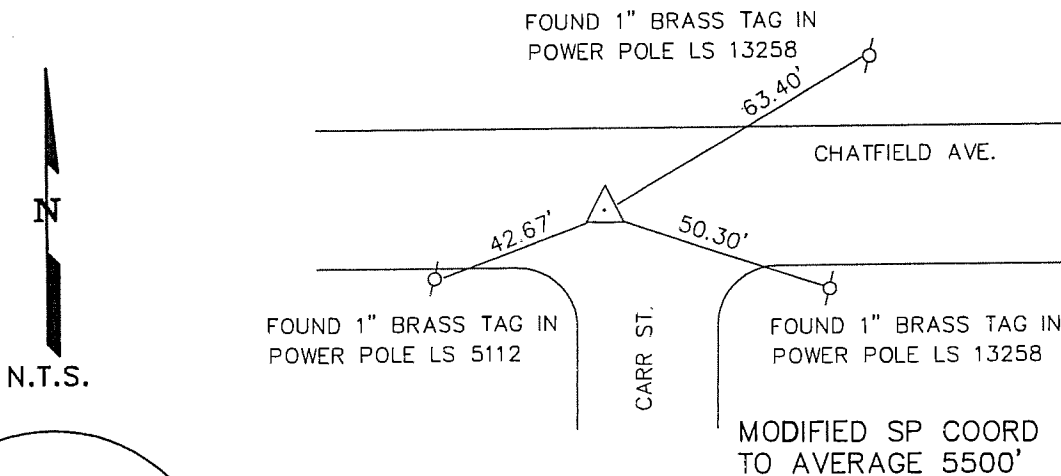
2. DESCRIPTION OF MONUMENT FOUND:

FOUND 2 1/2" ALUMINUM CAP IN RANGE BOX AT INTERSECTION CHATFIELD AVENUE AND CARR STREET STAMPED AS SHOWN BELOW

3. DESCRIPTION OF MONUMENT ESTABLISHED BY YOU TO PERPETUATE THE LOCATION OF THIS POINT:

SEE SKETCH FOR TIES

4. SKETCH SHOWING RELATIVE LOCATION OF MONUMENT, ACCESSORIES AND REFERENCE POINTS STATING WHETHER FOUND OR SET, SHOW SUPPORTING AND/OR CONTRADICTORY EVIDENCE WHERE APPLICABLE:



Stamping on Cap

- a. Date of field Work to Establish, Restore or Rehabilitate Monument: 8/27/03
- b. Date Monument was used as Control: 8/27/03

(Do not fill in)

RECEIVED AT OFFICE OF THE COUNTY CLERK
_____ COUNTY

BY: _____

DATE: _____

Record to be filed by Index Reference Number
Numerically, then Alphabetically, under
appropriate Township, Range, and Meridian.

N 1631853.02
E 3115860.90
5. ELEV.=5628.56
COMB. FACTOR = 0.9997108
CERTIFICATION

This is to certify that I was in responsible charge of the surveying work described in this record and that to the best of my knowledge the information presented herein is true and correct.

Name (Please Print): JAMES H. LUKE


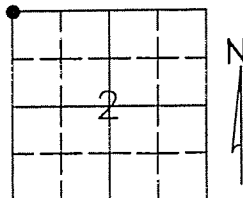
Firm Name: JR ENGINEERING, LLC

Firm Address: 6020 GREENWOOD PLAZA BLVD.
ENGLEWOOD, CO. 80111

Phone: 303-740-9393

6. LOCATION DIAGRAM

1" = 1 Mile



● = Location of Monument Signature/Date through Seal

7. SEC 2 T 6S R 69W, 6TH P.M.
COUNTY JEFFERSON INDEX REF NUMBER 17-Z

**8. SEC _____ T _____ R _____, _____ P.M.
COUNTY _____ INDEX REF NUMBER _____

** To be used only for monuments located on county lines

COLORADO LAND SURVEY MONUMENT RECORD

Department of Regulatory Agencies
Board of Registration for Professional Engineers and Professional Land Surveyors
1560 Broadway, Suite 1370, Denver, CO 80202
Phone (303) 894-7788 * Fax (303) 894-7790 * TDD (303) 894-2900X833

REPORT ONE MONUMENT ONLY ON THIS FORM - REPRODUCTION OF THIS FORM IS AUTHORIZED
All items to be filled in by the Land Surveyor using PERMANENT BLACK LETTERING and lines which can be reproduced

1. TYPE OF MONUMENT: [] SECTION CORNER [] QUARTER CORNER [x] BENCH MARK [] OTHER

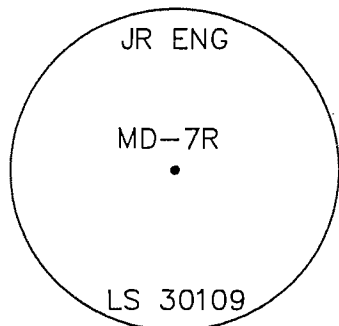
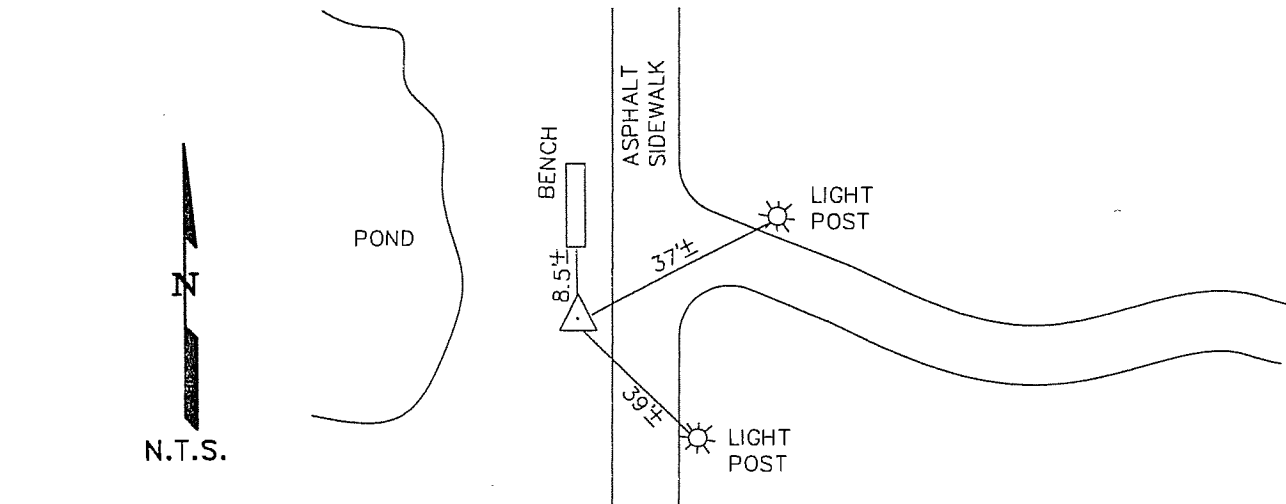
2. DESCRIPTION OF MONUMENT FOUND:

NONE

3. DESCRIPTION OF MONUMENT ESTABLISHED BY YOU TO PERPETUATE THE LOCATION OF THIS POINT:

SET 3 1/4" ALUMINUM CAP ON BERNTSEN SECURITY ROD OFF EDGE OF SIDEWALK AND STAMPED AS SHOWN BELOW

4. SKETCH SHOWING RELATIVE LOCATION OF MONUMENT, ACCESSORIES AND REFERENCE POINTS STATING WHETHER FOUND OR SET, SHOW SUPPORTING AND/OR CONTRADICTORY EVIDENCE WHERE APPLICABLE:



MODIFIED SP COORD TO AVERAGE 5500'
N 1633676.79 ELEV.=5726.12
E 3109505.80

5. COMB. FACTOR = 0.9997108 CERTIFICATION

This is to certify that I was in responsible charge of the surveying work described in this record and that to the best of my knowledge the information presented herein is true and correct.

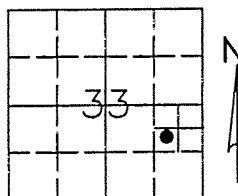
Name (Please Print): ROBERT B. MICHELSON
Firm Name: JR ENGINEERING, LLC
Firm Address: 6020 GREENWOOD PLAZA BLVD. ENGLEWOOD, CO. 80111
Phone: 303-740-9393

Stamping on Cap

- a. Date of field Work to Establish, Restore or Rehabilitate Monument: 8/27/03
b. Date Monument was used as Control: 8/27/03

(Do not fill in) RECEIVED AT OFFICE OF THE COUNTY CLERK COUNTY BY: DATE: Record to be filed by Index Reference Number Numerically, then Alphabetically, under appropriate Township, Range, and Meridian.

6. LOCATION DIAGRAM 1" = 1 Mile



• = Location of Monument Signature/Date through Seal

7. SEC 33 T 6S R 69W, 6 P.M. COUNTY JEFFERSON INDEX REF NUMBER 12.2-C.B.3

**8. SEC T R P.M. COUNTY INDEX REF NUMBER

** To be used only for monuments located on county lines

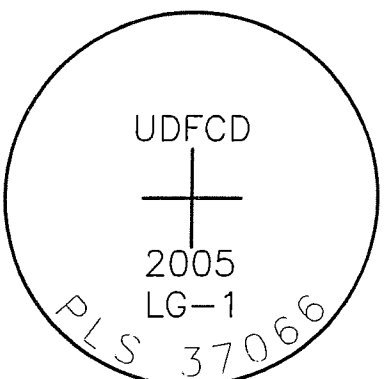
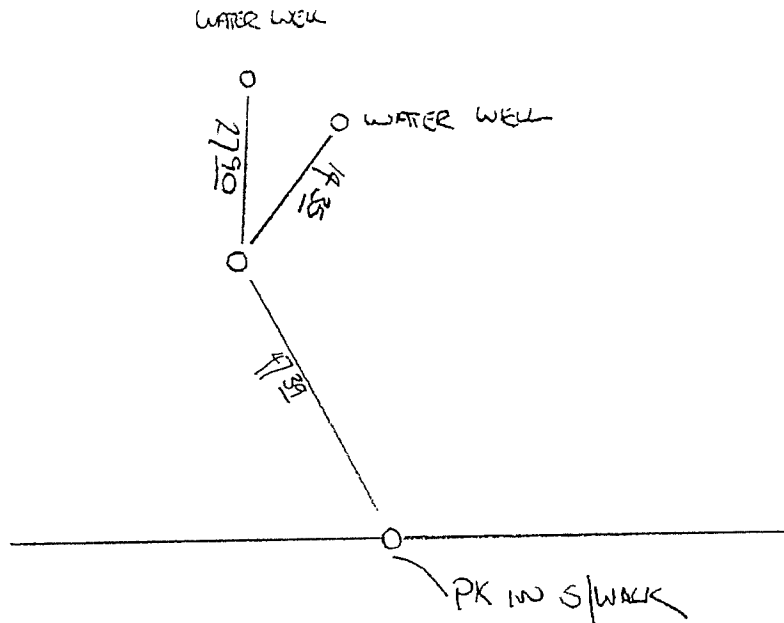
746

COLORADO LAND SURVEY MONUMENT RECORD

Department of Regulatory Agencies
Board of Licensure for Professional Engineers and Professional Land Surveyors
1560 Broadway, Suite 1350, Denver, CO 80202
Phone (303) 894-7788 & Fax (303) 894-7790 & TTY Dial 711 for Relay Colorado

REPORT ONE MONUMENT ONLY ON THIS FORM - REPRODUCTION OF THIS FORM IS AUTHORIZED
All items to be filled in by the Land Surveyor using PERMANENT BLACK LETTERING and lines which can be reproduced

- 1. TYPE OF MONUMENT: [] SECTION CORNER [] QUARTER CORNER [] BENCH MARK [X] OTHER UDFCD MON
2. DESCRIPTION AND DATE OF MONUMENT FOUND:
3 1/2 INCH ALUMINUM CAP IN CONCRETE, STAMPED AS SHOWN BELOW.
3. DESCRIPTION OF MONUMENT ESTABLISHED BY YOU TO PERPETUATE THE LOCATION OF THIS POINT:
COORDINATES BASED ON COLORADO STATE PLANE, CENTRAL ZONE. CF. (5500)=1.000289981
GRID NORTH: 1,643,859.22 GROUND NORTH: 1,644,335.91
GRID EAST: 3,117,936.89 GROUND EAST: 3,118,841.03
MONUMENT ELVATION: 5517.35 (NAVD 88)
4. SKETCH SHOWING RELATIVE LOCATION OF MONUMENT, ACCESSORIES AND REFERENCE POINTS STATING WHETHER FOUND OR SET, SHOW SUPPORTING AND/OR CONTRADICTORY EVIDENCE WHERE APPLICABLE:



Stamping on Cap

- a. Date of field Work to Establish, Restore or Rehabilitate Monument: 11/29/05
b. Date Monument was used as a Control corner: N/A

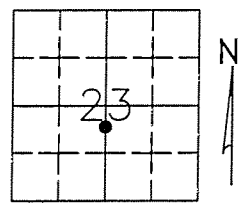
5. CERTIFICATION

This is to certify that I was in responsible charge of the surveying work described in this record and that to the best of my knowledge the information presented herein is true and correct.

Name (Please Print): DOUGLAS H. ORT III
Firm Name: ACCURATE ENGISURV LLC
Firm Address: 350 INTERLOCKEN BLVD, SUITE 160
BROOMFIELD, CO 80021
Phone: 303-665-5505

6. LOCATION DIAGRAM

1" = 1 Mile



• = Location of Monument Signature/Date through Seal

7. SEC 23 T 5 SOUTH R 69 WEST, 6TH P.M.
COUNTY JEFFERSON INDEX REF NUMBER 19.1-K.5

**8. SEC T R P.M.
COUNTY INDEX REF NUMBER

** To be used only for monuments located on county lines

RECEIVED AT OFFICE OF THE COUNTY CLERK
COUNTY
B.
DATE:
Record to be filed numerically by Index Reference Number, then alphabetically by letter in the index reference number, then under appropriate Township, Range, and Meridian.

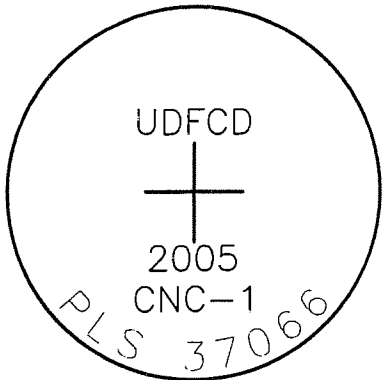
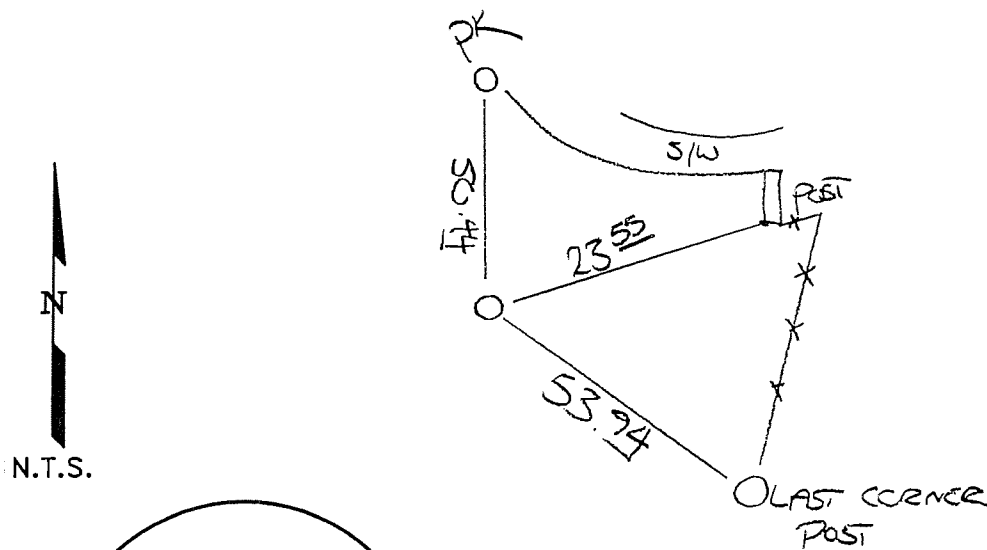
747

COLORADO LAND SURVEY MONUMENT RECORD

Department of Regulatory Agencies
Board of Licensure for Professional Engineers and Professional Land Surveyors
1560 Broadway, Suite 1350, Denver, CO 80202
Phone (303) 894-7788 & Fax (303) 894-7790 & TTY Dial 711 for Relay Colorado

REPORT ONE MONUMENT ONLY ON THIS FORM - REPRODUCTION OF THIS FORM IS AUTHORIZED
All items to be filled in by the Land Surveyor using PERMANENT BLACK LETTERING and lines which can be reproduced

- 1. TYPE OF MONUMENT: [] SECTION CORNER [] QUARTER CORNER [] BENCH MARK [x] OTHER UDFCD MON
2. DESCRIPTION AND DATE OF MONUMENT FOUND:
3 1/2 INCH ALUMINUM CAP IN CONCRETE, STAMPED AS SHOWN BELOW.
3. DESCRIPTION OF MONUMENT ESTABLISHED BY YOU TO PERPETUATE THE LOCATION OF THIS POINT:
COORDINATES BASED ON COLORADO STATE PLANE, CENTRAL ZONE. CF. (5500)=1.000289981
GRID NORTH: 1,644,127.60 GROUND NORTH: 1,644,604.37
GRID EAST: 3,125,663.76 GROUND EAST: 3,126,570.13
MONUMENT ELVATION: 5412.45 (NAVD 88)
4. SKETCH SHOWING RELATIVE LOCATION OF MONUMENT, ACCESSORIES AND REFERENCE POINTS STATING WHETHER FOUND OR SET, SHOW SUPPORTING AND/OR CONTRADICTORY EVIDENCE WHERE APPLICABLE:



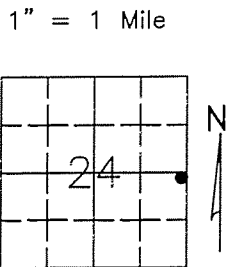
Stamping on Cap

5. CERTIFICATION

This is to certify that I was in responsible charge of the surveying work described in this record and that to the best of my knowledge the information presented herein is true and correct.

Name (Please Print): DOUGLAS H. ORT III
Firm Name: ACCURATE ENGISURV LLC
Firm Address: 350 INTERLOCKEN BLVD, SUITE 160
BROOMFIELD, CO 80021
Phone: 303-665-5505

6. LOCATION DIAGRAM



• = Location of Monument Signature/Date through Seal

7. SEC 24 T 5 SOUTH R. 69 WEST, 6TH P.M.
COUNTY JEFFERSON INDEX REF NUMBER 24.9-K.9

**8. SEC T R P.M.
COUNTY INDEX REF NUMBER

** To be used only for monuments located on county lines

- a. Date of field Work to Establish, Restore or Rehabilitate Monument: 11/29/05
b. Date Monument was used as a Control corner: N/A

RECEIVED AT OFFICE OF THE COUNTY CLERK
COUNTY
BY
DATE
Record to be filed numerically by Index Reference Number, then alphabetically by letter in the index reference number, then under appropriate Township, Range, and Meridian.

748

COLORADO LAND SURVEY MONUMENT RECORD

Department of Regulatory Agencies
Board of Licensure for Professional Engineers and Professional Land Surveyors
1560 Broadway, Suite 1350, Denver, CO 80202
Phone (303) 894-7788 & Fax (303) 894-7790 & TTY Dial 711 for Relay Colorado

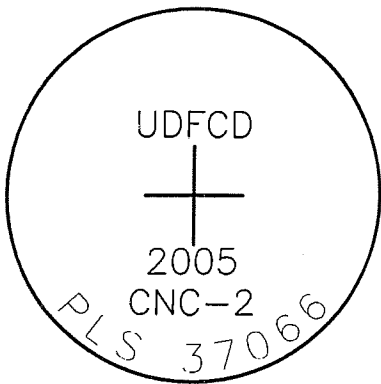
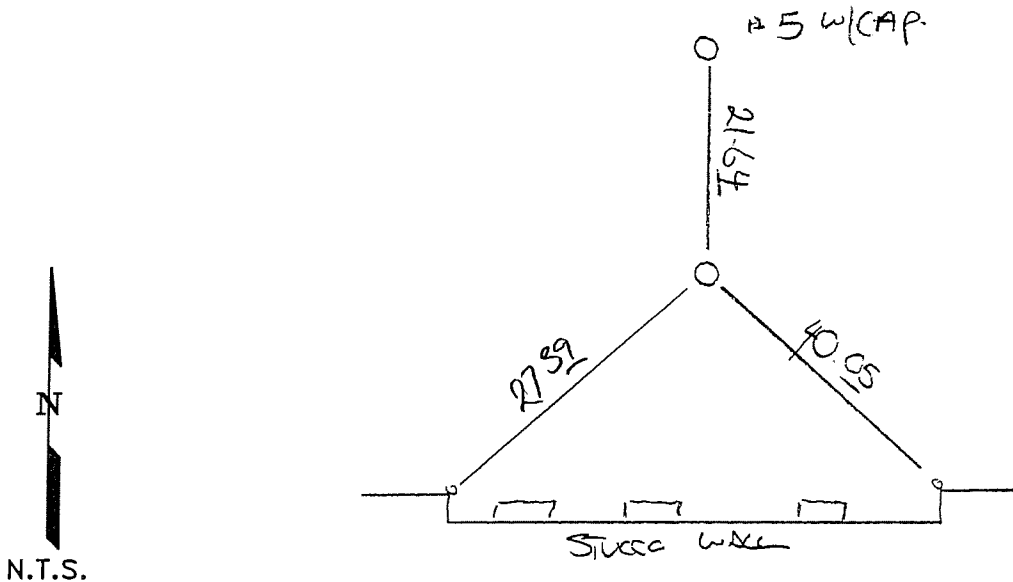
REPORT ONE MONUMENT ONLY ON THIS FORM - REPRODUCTION OF THIS FORM IS AUTHORIZED
All items to be filled in by the Land Surveyor using PERMANENT BLACK LETTERING and lines which can be reproduced

1. TYPE OF MONUMENT: [] SECTION CORNER [] QUARTER CORNER [] BENCH MARK [X] OTHER UDFCD MON

2. DESCRIPTION AND DATE OF MONUMENT FOUND:
3 1/2 INCH ALUMINUM CAP IN CONCRETE, STAMPED AS SHOWN BELOW.

3. DESCRIPTION OF MONUMENT ESTABLISHED BY YOU TO PERPETUATE THE LOCATION OF THIS POINT:
COORDINATES BASED ON COLORADO STATE PLANE, CENTRAL ZONE. CF. (5500)=1.000289981
GRID NORTH: 1,647,385.40 GROUND NORTH: 1,647,863.11
GRID EAST: 3,122,560.17 GROUND EAST: 3,123,465.65
MONUMENT ELVATION: 5475.71 (NAVD 88)

4. SKETCH SHOWING RELATIVE LOCATION OF MONUMENT, ACCESSORIES AND REFERENCE POINTS STATING WHETHER FOUND OR SET, SHOW SUPPORTING AND/OR CONTRADICTORY EVIDENCE WHERE APPLICABLE:



Stamping on Cap


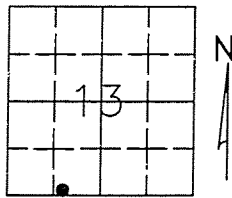
5. CERTIFICATION

This is to certify that I was in responsible charge of the surveying work described in this record and that to the best of my knowledge the information presented herein is true and correct.

Name (Please Print): DOUGLAS H. ORT III
Firm Name: ACCURATE ENGISURV LLC
Firm Address: 350 INTERLOCKEN BLVD, SUITE 160
BROOMFIELD, CO 80021
Phone: 303-665-5505

6. LOCATION DIAGRAM

1" = 1 Mile



• = Location of Monument Signature/Date through Seal

7. SEC 13 T 5 SOUTH R 69 WEST 6TH P.M.
COUNTY JEFFERSON INDEX REF NUMBER 22.2-N.1

**8. SEC _____ T _____ R _____ P.M.
COUNTY _____ INDEX REF NUMBER _____

** To be used only for monuments located on county lines

a. Date of field Work to Establish, Restore or Rehabilitate Monument: 11/29/05
b. Date Monument was used as a Control corner: N/A

(Surveyor, do not fill in)
RECEIVED AT OFFICE OF THE COUNTY CLERK
_____ COUNTY
B. _____
DATE: _____
Record to be filed numerically by Index Reference Number, then alphabetically by letter in the index reference number, then under appropriate Township, Range, and Meridian.

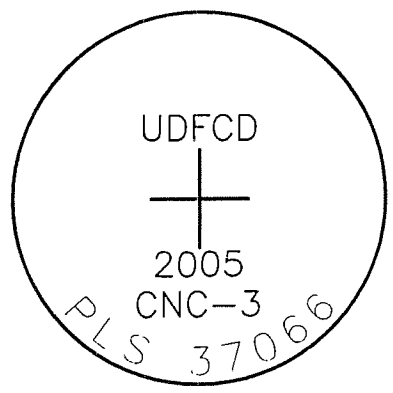
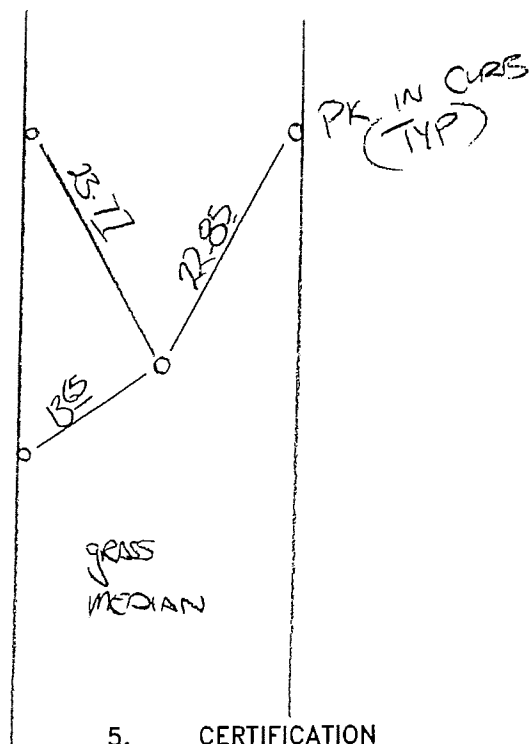
749

COLORADO LAND SURVEY MONUMENT RECORD

Department of Regulatory Agencies
Board of Licensure for Professional Engineers and Professional Land Surveyors
1560 Broadway, Suite 1350, Denver, CO 80202
Phone (303) 894-7788 & Fax (303) 894-7790 & TTY Dial 711 for Relay Colorado

REPORT ONE MONUMENT ONLY ON THIS FORM - REPRODUCTION OF THIS FORM IS AUTHORIZED
All items to be filled in by the Land Surveyor using PERMANENT BLACK LETTERING and lines which can be reproduced

- 1. TYPE OF MONUMENT: [] SECTION CORNER [] QUARTER CORNER [] BENCH MARK [X] OTHER UDFCD MON
2. DESCRIPTION AND DATE OF MONUMENT FOUND:
3 1/2 INCH ALUMINUM CAP IN CONCRETE, STAMPED AS SHOWN BELOW.
3. DESCRIPTION OF MONUMENT ESTABLISHED BY YOU TO PERPETUATE THE LOCATION OF THIS POINT:
COORDINATES BASED ON COLORADO STATE PLANE, CENTRAL ZONE. CF. (5500)=1,000289981
GRID NORTH: 1,649,892.28 GROUND NORTH: 1,650,370.73
GRID EAST: 3,115,154.04 GROUND EAST: 3,116,057.38
MONUMENT ELVATION: 5574.77 (NAVD 88)
4. SKETCH SHOWING RELATIVE LOCATION OF MONUMENT, ACCESSORIES AND REFERENCE POINTS STATING
WHETHER FOUND OR SET, SHOW SUPPORTING AND/OR CONTRADICTIONARY EVIDENCE WHERE APPLICABLE:




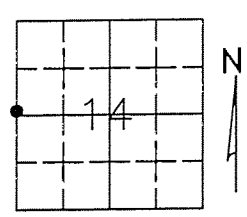
Stamping on Cap

5. CERTIFICATION

This is to certify that I was in responsible charge of the surveying work described in this record and that to the best of my knowledge the information presented herein is true and correct.

Name (Please Print): DOUGLAS H. ORT III
Firm Name: ACCURATE ENGISURV LLC
Firm Address: 350 INTERLOCKEN BLVD, SUITE 160
BROOMFIELD, CO 80021
Phone: 303-665-5505

6. LOCATION DIAGRAM
1" = 1 Mile



● = Location of Monument Signature/Date through Seal

7. SEC 14 T 5 SOUTH R 69 WEST 6TH P.M.
COUNTY DENVER INDEX REF NUMBER 17-P.1

**8. SEC T R P.M.
COUNTY INDEX REF NUMBER

** To be used only for monuments located on county lines

- a. Date of field Work to Establish, Restore or Rehabilitate Monument: 11/29/05
b. Date Monument was used as a Control corner: N/A

(Surveyor, do not fill in)
RECEIVED AT OFFICE OF THE COUNTY CLERK
COUNTY
BY:
DATE:
Record to be filed numerically by Index Reference Number, then alphabetically by letter in the index reference number, then under appropriate Township, Range, and Meridian.

COLORADO LAND SURVEY MONUMENT RECORD

Department of Regulatory Agencies
Board of Licensure for Professional Engineers and Professional Land Surveyors
1560 Broadway, Suite 1350, Denver, CO 80202
Phone (303) 894-7788 & Fax (303) 894-7790 & TTY Dial 711 for Relay Colorado

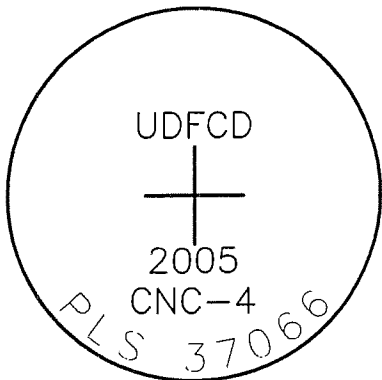
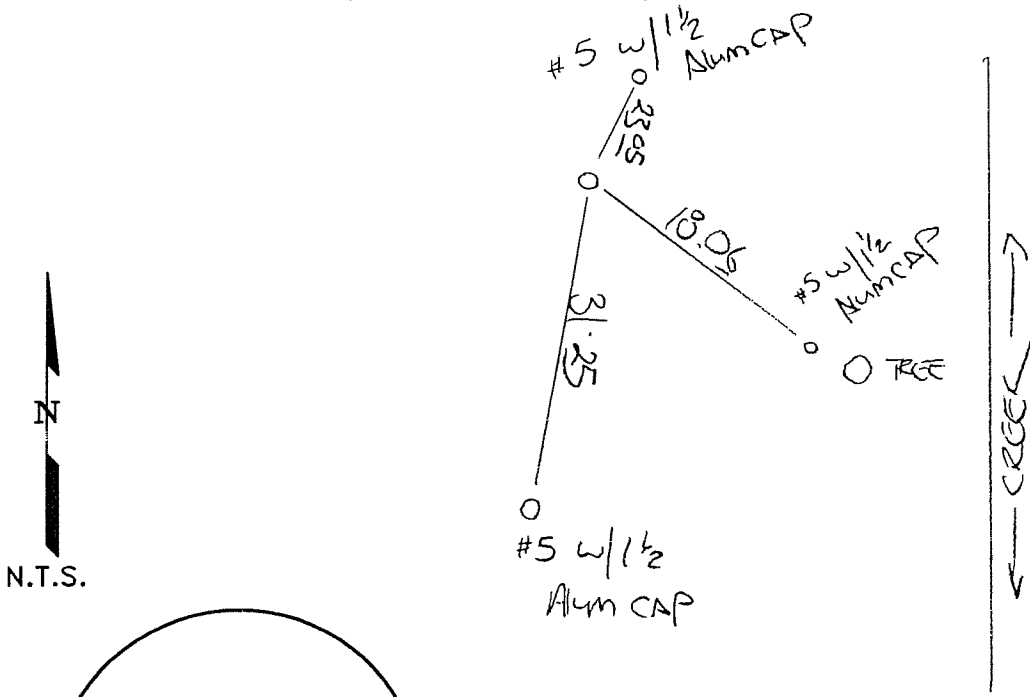
REPORT ONE MONUMENT ONLY ON THIS FORM - REPRODUCTION OF THIS FORM IS AUTHORIZED
All items to be filled in by the Land Surveyor using PERMANENT BLACK LETTERING and lines which can be reproduced

1. TYPE OF MONUMENT: [] SECTION CORNER [] QUARTER CORNER [] BENCH MARK [x] OTHER UDFCD MON

2. DESCRIPTION AND DATE OF MONUMENT FOUND:
3 1/2 INCH ALUMINUM CAP IN CONCRETE, STAMPED AS SHOWN BELOW.

3. DESCRIPTION OF MONUMENT ESTABLISHED BY YOU TO PERPETUATE THE LOCATION OF THIS POINT:
COORDINATES BASED ON COLORADO STATE PLANE, CENTRAL ZONE. CF. (5500)=1.000289981
GRID NORTH: 1,650,480.54 GROUND NORTH: 1,650,959.15
GRID EAST: 3,110,375.00 GROUND EAST: 3,111,276.94
MONUMENT ELVATION: 5615.26 (NAVD 88)

4. SKETCH SHOWING RELATIVE LOCATION OF MONUMENT, ACCESSORIES AND REFERENCE POINTS STATING WHETHER FOUND OR SET, SHOW SUPPORTING AND/OR CONTRADICTORY EVIDENCE WHERE APPLICABLE:



Stamping on Cap

a. Date of field Work to Establish, Restore or Rehabilitate Monument: 11/29/05
b. Date Monument was used as a Control corner: N/A

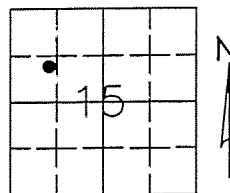
5. CERTIFICATION

This is to certify that I was in responsible charge of the surveying work described in this record and that to the best of my knowledge the information presented herein is true and correct.

Name (Please Print): DOUGLAS H. ORT III
Firm Name: ACCURATE ENGISURV LLC
Firm Address: 350 INTERLOCKEN BLVD, SUITE 160
BROOMFIELD, CO 80021
Phone: 303-665-5505

6. LOCATION DIAGRAM

1" = 1 Mile



● = Location of Monument Signature/Date through Seal

7. SEC 15 T 5 SOUTH R 69 WEST, 6TH P.M.
COUNTY JEFFERSON INDEX REF NUMBER 13.7-P.8

**8. SEC T R, P.M.
COUNTY INDEX REF NUMBER

** To be used only for monuments located on county lines

RECEIVED AT OFFICE OF THE COUNTY CLERK
COUNTY

BY:

DATE:

Record to be filed numerically by Index Reference Number, then alphabetically by letter in the index reference number, then under appropriate Township, Range, and Meridian.